

United States Department of the Interior National Park Service

RECEIVED FEB 04 1991

National Register of Historic Places Registration Form

NATIONAL REGISTER

This form is for use in nominating or requesting determinations of eligibility for individual properties or districts. See instructions in Guidelines for Completing National Register Forms (National Register Bulletin 16). Complete each item by marking "x" in the appropriate box or by entering the requested information. If an item does not apply to the property being documented, enter "N/A" for "not applicable." For functions, styles, materials, and areas of significance, enter only the categories and subcategories listed in the instructions. For additional space use continuation sheets (Form 10-900a). Type all entries.

1. Name of Property

historic name Wolcott, Benajah, House
other names/site number Old Stone Fort

2. Location

street & number 9999 East Bay Shore Road N/A not for publication
city, town Lakeside - Marblehead vicinity
state Ohio code OH county Ottawa code 123 zip code 43440

3. Classification

Ownership of Property: private, public-local (checked), public-State, public-Federal
Category of Property: building(s) (checked), district, site, structure, object
Number of Resources within Property: Contributing 1, Noncontributing 0, Total 1
Number of contributing resources previously listed in the National Register N/A

Name of related multiple property listing: N/A

4. State/Federal Agency Certification

As the designated authority under the National Historic Preservation Act of 1966, as amended, I hereby certify that this nomination request for determination of eligibility meets the documentation standards for registering properties in the National Register of Historic Places and meets the procedural and professional requirements set forth in 36 CFR Part 60. In my opinion, the property meets (checked) does not meet the National Register criteria. See continuation sheet.
Signature of certifying official: Barbara Pomeroy
Date: 1-29-91
State or Federal agency and bureau

In my opinion, the property meets does not meet the National Register criteria. See continuation sheet.
Signature of commenting or other official
Date
State or Federal agency and bureau

5. National Park Service Certification

I, hereby, certify that this property is:
entered in the National Register (checked)
determined eligible for the National Register
determined not eligible for the National Register
removed from the National Register
other, (explain:)
Entered in the National Register
Signature of the Keeper: [Signature]
Date of Action: 3/14/91

6. Function or Use

Historic Functions (enter categories from instructions)
DOMESTIC/single dwelling

Current Functions (enter categories from instructions)
VACANT

7. Description

Architectural Classification
(enter categories from instructions)

Materials (enter categories from instructions)

Federal

foundation Limestone
walls Limestone

roof Asphalt
other Wood

Describe present and historic physical appearance.

The Benajah Wolcott House, circa 1832, is located on the south side of the Danbury Peninsula overlooking Sandusky Bay and Johnson's Island. The residence is located in a shoreline area which was historically referred to as "the orchards," or more specifically "the Middle Orchard," named for three fruit orchards left behind by earlier French-Canadian and/or Indian inhabitants. The house itself faces the Bay Shore Road, the first known road on the peninsula, which follows the bay shore and whose existence and location was provided for on the earliest deeds of peninsula realty. The Wolcott Cemetery, the first cemetery in Ottawa County, is located approximately 500 yards northeast of the home. Benajah Wolcott, other members of his family and other early Danbury settlers and neighbors are buried there. Across the Bay Shore Road, the Giddings Monument, erected by United States Congressman Johsua Giddings in 1857 to commemorate the first battle of the War of 1812 fought on Ohio soil, is located some 200 yards southwest of the stone house.

Today the Wolcott House is situated in a small resort subdivision amid summer homes and cottages. A large limestone quarry is located to the north of the home and subdivision.

The Benajah Wolcott House is a simple, rectangular, 40' x 25' one to one-and-a-half story stone residence with a normal-pitched, side gable, asphalt-shingle roof. The house is constructed of heavy beams and native limestone, quarried on location. The walls are treated in an uncut, uncoursed rubble stone arrangement. The residence favors the lines of the traditional British folk form of a hall and parlor and bears elements of the Federal architectural style. Symmetry is emphasized in the massive stone chimneys, which extend above the roofline at the east and west gable ends, and in the w,d,w,w,d,w arrangement of the front facade. Windows are flush with the outside walls and are double-hung 6/6 sash with mostly original glass panes. The outside doors are deeply recessed into the thick stone walls and are unglazed and panelled. The south-facing front facade includes a simple, open, 22' x 12' wood frame porch which is a somewhat late addition. Before the porch, a date stone step bears the apparent inscription of "Jun 183_." A 6/6 double-hung window is found in the west gable end, while the east gable end is solid stone. A pair of 6/6 double-hung windows are also found at the east end of the rear facade. A third rear window opening at the west end of the facade has been boarded. An aluminum-sided, one-story 28' x 13' frame addition with a low pitched gable roof extends northward, slightly west of center, from the rear facade. The addition features 1/1 double-hung windows and a rear door. The addition itself is believed to date from around the turn of the century, while the siding is a fairly recent alteration. The apparent foundation of a porch sits before the addition to the west, while cellar entries are located below the west gable and along the east side of the addition. Outbuildings include a small, recent metal storage shed and an old gable-roofed, narrow shiplap-sided shed. The interior of the Wolcott house is functionally plain. A simple wood baseboard is found throughout the house. Window openings display deep sills and simple wood framing and casing. Inside doors are also panelled and some feature glazing in the top panels. Panelling is continued in the plain wood fireplace mantel.

See continuation sheet

United States Department of the Interior
National Park Service

National Register of Historic Places
Continuation Sheet

Section number 7 Page 2

PHOTOGRAPH LIST

Benajah Wolcott House
9999 Bay Shore Road
Lakeside - Marblehead, Ohio 43440, Ottawa County

- | | | | |
|---------------------------------------------------------------------------------------------------------------------------------------------------------------------------------------------|-----------------------------------------------------------------------------------------------------------------------------------|-----|-----------------------------------------------------------------------------------------------------------------------------------|
| #1 | Benajah Wolcott House
Marblehead, Ohio
Unknown
c. 1900
Ohio Historic Preservation Office
camera facing n. | #2 | Benajah Wolcott House
Marblehead, Ohio
Unknown
c. 1900
Ohio Historic Preservation Office
camera facing ne |
| #3 | Benajah Wolcott House
Marblehead, Ohio
K. Johannsen
June 1990
Ohio Historic Preservation Office
camera facing ne | #4 | Benajah Wolcott House
Marblehead, Ohio
K. Johannsen
June 1990
Ohio Historic Preservation Office
camera facing nw |
| #5 | Benajah Wolcott House
Marblehead, OH
K. Johannsen
June 1990
Ohio Historic Preservation Office
camera facing n. | #6 | Benajah Wolcott House
Marblehead, OH
K. Johannsen
February 1990
Ohio Historic Preservation Office
camera facing n. |
| #7 | Benajah Wolcott House
Marblehead, OH
K. Johannsen
February 1990
Ohio Historic Preservation Office
camera facing n. | | |
| Please note: the name of property, location of property, photographer, date of photographs,
and location of negatives is the same for all photographs and is therefore listed only once. | | | |
| #8 | Benajah Wolcott House
Marblehead, OH
K. Johannsen
June 1990
Ohio Historic Preservation Office
camera facing sw | #9 | camera facing n. |
| #10 | camera facing e. | #11 | camera facing nw. |
| #12 | camera facing n. | #13 | camera facing n. |
| #14 | camera facing s. | #15 | camera facing n. |
| #16 | camera facing sw. | #17 | camera facing e. |

United States Department of the Interior
National Park Service

National Register of Historic Places
Continuation Sheet

Wolcott, Benajah, House, Lakeside-Marblehead, Ottawa County, Ohio

Section number 7 Page 3

REVISIONS AND ADDENDUM

1. In September 1990 a work party from the Ottawa County Historical Society began the restoration of the Wolcott House. Among the early restorative efforts were the "de-vening" of the outside walls of the structure and the removal of the added front porch. As a result of these efforts, the house looks today much as it did in the 1800's. 18-25

2. Please note; with the additional photographs taken to show the Benajah Wolcott House after work was begun restoring the structure, the total number of photographs is now twenty-five. The name of the property, location of property, photographer, date of photographs, and location of negatives is the same for all of the additional photographs and is therefore only listed once.

#18 Benajah Wolcott House
Marblehead, OH
K. Johannsen
January, 1991
Ohio Historic Preservation Office
camera facing n.

#19 camera facing nw.

#20 camera facing nw.

#21 camera facing ne.

#22 camera facing w.

#23 camera facing sw.

#24 camera facing se.

#25 camera facing e.

SPR COLLECTION
WEST-0600

8. Statement of Significance

Certifying official has considered the significance of this property in relation to other properties:

nationally statewide locally

Applicable National Register Criteria A B C D

Criteria Considerations (Exceptions) A B C D E F G

Areas of Significance (enter categories from instructions)

Exploration/Settlement
Architecture

Period of Significance

1832

Significant Dates

1832

Cultural Affiliation

N/A

Significant Person

N/A

Architect/Builder

William Kelly

State significance of property, and justify criteria, criteria considerations, and areas and periods of significance noted above.

The Benajah Wolcott House is locally significant under Criteria A and C. The building is the oldest known extant residence in Ottawa County and one of the oldest in all of Northwestern Ohio. It has strong association with the county's early settlement period. Wolcott, a native of Connecticut and a Revolutionary War veteran, was a pioneer settler of Ottawa County and the Firelands District of northern Ohio. He was the first lighthouse keeper of the Marblehead Lighthouse, the oldest lighthouse in Ohio. The Wolcott House is further significant under Criteria C, as an excellent example of Federal frontier architecture.

A veteran of the Revolutionary War, Benajah Wolcott served from 1778 to 1783 as a foot soldier in the famed Connecticut Line. During that war, many residents of Wolcott's native state of Connecticut had their homes burned to the ground as the result of British raids along the coast. To compensate those citizens who had suffered such losses, the state of Connecticut granted these sufferers property in the western section of that part of northern Ohio then claimed by Connecticut and known as the Connecticut Western Reserve. This western section of the Western Reserve set aside for those whose homes were destroyed became known as the Sufferers' Land or the Firelands. Speculators and others interested in western expansion acquired the grants of these Connecticut citizens. One such western speculator was Epaphrus Bull, whose landholdings in the far northwestern corner of the Firelands included an island in Sandusky Bay, and tracts opposite the island on a small peninsula separating Sandusky Bay and Lake Erie.

To help settle his western land, Bull enlisted the aid of his friend Benajah Wolcott. Wolcott would have been familiar with the area, as he is believed to have been a member of an 1806 survey party which surveyed the western reaches of the Firelands. In the spring of 1809 Wolcott and two other men arrived at Bull's property on the Danbury peninsula, the first English-speaking settlers in what is now Ottawa County. Wolcott erected a small log house on the north shore of Sandusky Bay just west of the Wolcott House. He was joined on the peninsula the following year by his family and other settlers, including Bull. By 1812 the peninsula had a population of around one hundred.

See continuation sheet

9. Major Bibliographical References

Huron County, Ohio Deed Records and Probate Records

McAlester, Virginia and Lee, A Field Guide to American Houses. New York: Alfred H. Knoph, 1989.

Ottawa County, Ohio Deed Records

The Firelands Pioneer, various articles. (June, 1863, June 1870, January 1920, January 1921, June 1937)

Wolcott, Merlin D. "Ohio Yankee: Benajah Wolcott, Revolutionary Soldier and Pioneer." (unpublished manuscript)

See continuation sheet

Previous documentation on file (NPS):

- preliminary determination of individual listing (36 CFR 67) has been requested
- previously listed in the National Register
- previously determined eligible by the National Register
- designated a National Historic Landmark
- recorded by Historic American Buildings Survey # _____
- recorded by Historic American Engineering Record # _____

Primary location of additional data:

- State historic preservation office
- Other State agency
- Federal agency
- Local government
- University
- Other

Specify repository: _____

10. Geographical Data

Acreage of property Less than 1

UTM References

A

1	7
---	---

3	5	4	1	1	0
---	---	---	---	---	---

4	5	9	7	1	2	0
---	---	---	---	---	---	---

Zone Easting Northing

C

--	--

--	--	--	--	--	--

--	--	--	--	--	--	--

B

--	--

--	--	--	--	--	--

--	--	--	--	--	--	--

Zone Easting Northing

D

--	--

--	--	--	--	--	--

--	--	--	--	--	--	--

See continuation sheet

Verbal Boundary Description

Situated in the Township of Danbury, County of Ottawa and State of Ohio and being: Lots eight-seven (87), eighty-eight (88) and one hundred eleven (111) in Mineyahta-On-The-Bay, a subdivision in said Township.

See continuation sheet

Boundary Justification

The boundary description is the current legal description for the Wolcott House property. It includes the Wolcott House and surrounds and measures approximately 130' x 200'. The bounded area is historically associated with the nominated house and maintains sufficient integrity.

See continuation sheet

11. Form Prepared By

name/title Kyle Johannsen
organization _____ date June 21, 1990
street & number 229 Alice Street telephone (419) 734-2337
city or town Port Clinton state Ohio zip code 43452

United States Department of the Interior
National Park Service

National Register of Historic Places Continuation Sheet

Benajah Wolcott House, 9999 East Bay Shore Road, Lakeside-Marblehead, Ottawa Co., Ohio

Section number 8 Page 2

The Wolcotts maintained good relations with their Indian neighbors and Wolcott himself was regarded as a friend of the influential Ottawa chief Ogontz, whose village was located opposite Wolcott's cabin across the bay on the site of Sandusky, Ohio. During his early years Wolcott engaged in agricultural pursuits, raising food for his family and selling some cash crops. He also was widely known on the western frontier for his violin playing ability, and often entertained guests at his home as well as at various frontier gatherings and celebrations.

When the Marblehead Lighthouse was constructed in 1822 at the eastern tip of the Danbury peninsula, Wolcott was appointed the first lighthouse keeper. Wolcott remained as keeper of the Marblehead Light, the first lighthouse erected in Ohio, until his death in 1832, and reportedly often spent the long night watches playing his violin. He was succeeded as lighthouse keeper by his widow Rachel Wolcott, who kept the light until 1834 when she was succeeded by her second husband, Jeremiah Van Benschoten.

The Wolcott House itself is situated on the north shore of Sandusky Bay, approximately two miles southwest of the Marblehead Lighthouse. The house has long been known locally as the "Old Stone House" or the "Old Stone Fort." The former reference probably derives from the fact that the Wolcott House was the first stone residence in the area. The latter reference is derived from local folklore which describes the presence of holes or gun ports in the walls to ward off Indian attacks. Although it is unlikely that the Wolcott House was ever used as a fort or ever saw an Indian attack, these stories do attest to the local significance of the structure.

Following Benajah Wolcott's death in 1832, the Wolcott House passed down through his family from his widow, Rachel, and her second husband, Jeremiah Van Benschoten, to Rachel's and Benajah's son Henry Wolcott, a prominent Danbury township farmer and fruit grower. The house remained in the Wolcott family until 1900. During the 1930's or 1940's the house is believed to have been used briefly as a summer restaurant before being converted back to a residence in the late 1940's. The Wolcott House was recently purchased by the current owners, the Ottawa County Historical Society.

The Wolcott House is an excellent example of frontier vernacular architecture. It is constructed of heavy native timbers and native limestone which was quarried on location. The residence is believed to have been constructed by William Kelly, a stone mason from nearby Sandusky, Ohio. Kelly is known to have built many of the prominent old stone buildings found in that city, including the Eleutheros Cooke House (1827 - on National Register). He also built the Marblehead Lighthouse (1822 - on National Register).

The Wolcott House may be defined as a hall and parlor or extended hall and parlor house type. Although the hall and parlor is basically a New England folk style, many of the early settlers of Ohio's Firelands and Western Reserve region were from New England. These settlers brought with them their architectural heritage, and the small hall and parlor plan proved particularly well-suited to frontier settlement.

**United States Department of the Interior
National Park Service****National Register of Historic Places
Continuation Sheet**

Benajah Wolcott House, 9999 East Bay Shore Road, Lakeside-Marblehead, Ottawa Co., Ohio

Section number 8 Page 3

In keeping with the characteristics of a hall and parlor, the Wolcott House is one story in height with a normal pitch side gable roof. Although the structure today is two rooms deep, it is believed to have originally consisted of two laterally arranged ground floor rooms, the hall and the parlor. The heavy timber framing common to the house type is also evident, particularly in the cellar and attic. The Wolcott House also displays Federal influences sometimes found in frontier vernacular houses. Most significant is the obvious effort to maintain symmetry and balance through the w,d,w,w,d,w, arrangement of the front facade and the construction of a false west gable end chimney (revealed by the presence of a window in the west wall - see photograph #10) to compliment the real east gable end chimney.

According to the authors of A Field Guide to American Houses, while New England folk houses are still scattered throughout the Western Reserve area of northern Ohio, "intact survivors are quite rare." The Benajah Wolcott House is such an intact survivor.

Footnotes:

1. Although it is not known in what engagements Wolcott may have participated, units of the Connecticut Line were known to have taken part in such actions as "Mad Anthony" Wayne's assault on Stony Point, New York and in Washington's siege at Yorktown, Virginia.
2. Bull's Island was later called Johnson's Island and was the site of a Confederate Officers POW camp during the Civil War. The prison site has recently received the designation of a National Historic Landmark.
3. The Marblehead Lighthouse, which marked the entrance to the Sandusky Bay, was the first lighthouse built in Ohio, the third American lighthouse on Lake Erie and the fifth on the Great Lakes. Today it is the oldest light station in continuous service on the Great Lakes and is listed on the National Register of Historic Places.
4. Kelly is believed to have constructed the Wolcott House as Wolcott's Probate records include a payment to William Kelly for "measuring the house." Although Kelly's job records are missing for the early 1800's his ledger books reveal that "measuring a house" was a method Kelly used to contract for building a house.

UNITED STATES DEPARTMENT OF THE INTERIOR
NATIONAL PARK SERVICE

NATIONAL REGISTER OF HISTORIC PLACES
EVALUATION/RETURN SHEET

REQUESTED ACTION: NOMINATION

PROPERTY NAME: Wolcott, Benajah, House

MULTIPLE NAME:

STATE & COUNTY: OHIO, Ottawa

DATE RECEIVED: 2/04/91 DATE OF PENDING LIST: 2/26/91
DATE OF 16TH DAY: 3/14/91 DATE OF 45TH DAY: 3/21/91
DATE OF WEEKLY LIST:

REFERENCE NUMBER: 91000251

NOMINATOR: STATE

REASONS FOR REVIEW:

APPEAL: N DATA PROBLEM: N LANDSCAPE: N LESS THAN 50 YEARS: N
OTHER: N PDIL: N PERIOD: N PROGRAM UNAPPROVED: N
REQUEST: N SAMPLE: N SLR DRAFT: N NATIONAL: N

COMMENT WAIVER: N

ACCEPT RETURN REJECT 3/14/91 DATE

Entered in the
National Register

ABSTRACT/SUMMARY COMMENTS:

RECOM./CRITERIA _____
REVIEWER _____
DISCIPLINE _____
DATE _____

DOCUMENTATION see attached comments Y/N see attached SLR Y/N

CLASSIFICATION

___count ___resource type

STATE/FEDERAL AGENCY CERTIFICATION

FUNCTION

___historic ___current

DESCRIPTION

___architectural classification
___materials
___descriptive text

SIGNIFICANCE

Period Areas of Significance--Check and justify below

Specific dates Builder/Architect
Statement of Significance (in one paragraph)

- ___summary paragraph
- ___completeness
- ___clarity
- ___applicable criteria
- ___justification of areas checked
- ___relating significance to the resource
- ___context
- ___relationship of integrity to significance
- ___justification of exception
- ___other

BIBLIOGRAPHY

GEOGRAPHICAL DATA

___acreage ___verbal boundary description
___UTMs ___boundary justification

ACCOMPANYING DOCUMENTATION/PRESENTATION

___sketch maps ___USGS maps ___photographs ___presentation

OTHER COMMENTS

Questions concerning this nomination may be directed to

_____ Phone _____

Signed _____ Date _____



Benajah Wolcott House

Ottawa County, OH

1 of 17



Benajah Wolcott House

Ottawa County, OH

#2 of 17



Benajah Walcott House

Ottawa County, OH

3 of 17

TECUMSEH

NINEYARD
OF THE DAY



Benajah Wolcott House

Ottawa County, OH

4 of 17



Benajah Wolcott House
Ottawa County, OH
#5 of 17



Benajah Walcott House

Ottawa County, OH

6 of 17



Benajah Wolcott House

Ottawa County, OH

7 of 17



Benajah Wolcott House

Ottawa County, OH

8 of 17



Benajah Wolcott House

Ottawa County, OH

#9 of 17



Benajah Wolcott House

Ottawa County, OH

10 of 17



Benajah Wolcott House
Ottawa County, OH

11 of 17



Benajah Wolcott House

Ottawa County, OH

12 of 17



Benajah Wolcott House

Ottawa County, OH

13 of 17



Benajah Wolcott House

Ottawa County, OH

14 of 17



Benajah Wolcott House
Ottawa County, OH

15 of 17



Benajah Wolcott House

Ottawa County, OH

16 of 17



Benajah Wolcott House

Ottawa County, OH

17 of 17



Benajah Wolcott House

Ottawa County, OH

#18 of 25



Benajah Wolcott House

Ottawa County, OH

19 of 25



Benajah Wolcott House
Ottawa County, OH

#20 of 25



RESERVED
Trans...

Benajah Wolcott House

Ottawa County, OH

#21 of 25



Benajah Wolcott House

Ottawa County, OH

22 of 25



Benajah Wolcott House
Ottawa County, OH

23 of 25



Benajah Wolcott House
Ottawa County, OH

#24 of 25



Benajah Wolcott House

Ottawa County, OH

425 of 25


761

Kelleys Island

UNITED STATES
DEPARTMENT OF THE INTERIOR
GEOLOGICAL SURVEY

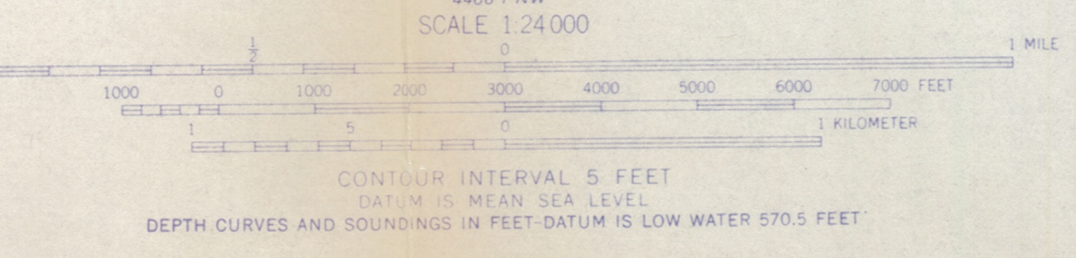
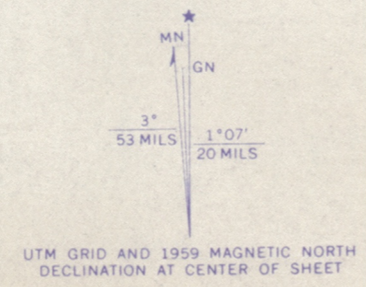
STATE OF OHIO
DEPARTMENT OF HIGHWAYS
DEPARTMENT OF NATURAL RESOURCES
DIVISION OF GEOLOGICAL SURVEY

KELLEYS ISLAND QUADRANGLE
OHIO
7.5 MINUTE SERIES (TOPOGRAPHIC)
SW/4 KELLEYS ISLAND 18' QUADRANGLE



WOLCOTT, BENATAH HOUSE
LAKE-SIDE-MARBLEHEAD,
OHIO
OTTAWA COUNTY
EASTING:
17-354-110
NORTHING:
17-4597-120

Mapped, edited, and published by the Geological Survey
Control by USGS, USC&GS, and U. S. Lake Survey
Culture and drainage in part compiled from aerial photographs
taken 1956. Topography by plane-table surveys 1959
Selected hydrographic data compiled from U. S. Lake Survey Chart 364
(1959). This information is not intended for navigational purposes
Polyconic projection. 1927 North American datum
10,000-foot grid based on Ohio coordinate system, north zone
1000-meter Universal Transverse Mercator grid ticks,
zone 17, shown in blue
Fine red dashed lines indicate selected fence and field lines where
generally lies on aerial photographs. This information is unchecked
Entire area lies within the Connecticut Western Reserve



ROAD CLASSIFICATION

Heavy duty	Light-duty
Medium duty	Unimproved dirt
State Route	

KELLEYS ISLAND, OHIO
SW/4 KELLEYS ISLAND 18' QUADRANGLE
N4130-W8237.5/7.5

1959
AMS 4467 II SW-SERIES V892

SPECIAL PRINTING
Contours and woodland symbols omitted

THIS MAP COMPLIES WITH NATIONAL MAP ACCURACY STANDARDS
FOR SALE BY U. S. GEOLOGICAL SURVEY, WASHINGTON, D. C. 20242
A FOLDER DESCRIBING TOPOGRAPHIC MAPS AND SYMBOLS IS AVAILABLE ON REQUEST

Ohio Historic Preservation Office

Ohio Historical Center
1982 Velma Avenue
Columbus, Ohio 43211-2497
(614) 297-2470

RECEIVED

FEB 04 1991

NATIONAL
REGISTER



OHIO
HISTORICAL
SOCIETY
SINCE 1885

January 28, 1991

Ms. Carol Shull, Chief
National Register of Historic Places
National Park Service
Department of the Interior
P.O. Box 37127
Washington, D.C. 20013-7127

Dear Carol:

Enclosed are two (2) new National Register nominations. All the appropriate notification procedures have been followed for these new submissions.

I am requesting a substantive review of the application of Criterion A for the Schmick House nomination. The nomination was submitted to the Ohio Historic Sites Preservation Advisory Board under Criteria B and C. The board felt that Charles Nelson Schmick was not a significant individual in the local context and that the house represented association with the broad pattern of Leetonia's industrial and commercial development because it had been the home of two other leading industrialists, David Ames Gerrish and John McKeefrey. National Register staff pointed out that the existing house has no physical resemblance to the Italianate structure occupied by Gerrish and that McKeefrey's productive years were not concurrent with his occupancy of the house. Staff felt that Schmick was significant to the areas of commerce and industry in the local context, being the founder of the First National Bank of Leetonia, president of the Cherry Valley Iron Works, and treasurer of the Leetonia Board of Trade. These events occurred during his occupancy of the house, and the house currently resembles the structure during Schmick's period of tenure.

New Submissions

County

Charles Nelson Schmick House
Wolcott House

Columbiana
Ottawa

Ms. Carol Shull
January 28, 1991
Page 2

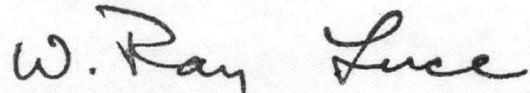
I am also requesting that the following property be removed from the National Register. The building is currently being dismantled and moved to the Crawford Auto Museum, at the Case Western Reserve Historical Society in Cleveland, Ohio.

McDonald's Drive-In Restaurant Cuyahoga

In addition, please send us a copy of the Short North Historic District nomination, Columbus, Ohio, Franklin County.

Please contact me if you have any questions.

Sincerely,

A handwritten signature in cursive script that reads "W. Ray Luce". The signature is written in dark ink and is positioned above the typed name.

W. Ray Luce
State Historic Preservation officer

WRL/jw:dh

Enclosures

nrohpt/trans.rev