

**United States Department of the Interior  
Heritage Conservation and Recreation Service**

**National Register of Historic Places  
Inventory—Nomination Form**

For HCRS use only

received **MAR 31 1982**  
date entered **APR 29 1982**

See instructions in *How to Complete National Register Forms*  
Type all entries—complete applicable sections

**1. Name**

historic Salem Methodist Church Complex  
and/or common Salem United Methodist Church

**2. Location**

street & number 6137 Salem <sup>Rd.</sup> Road not for publication  
city, town Cincinnati  vicinity of congressional district 1st  
state Ohio 45230 code 039 county Hamilton code 061

**3. Classification**

<b>Category</b>	<b>Ownership</b>	<b>Status</b>	<b>Present Use</b>
<input type="checkbox"/> district	<input type="checkbox"/> public	<input checked="" type="checkbox"/> occupied	<input type="checkbox"/> agriculture
<input checked="" type="checkbox"/> building(s)	<input checked="" type="checkbox"/> private	<input type="checkbox"/> unoccupied	<input type="checkbox"/> commercial
<input type="checkbox"/> structure	<input type="checkbox"/> both	<input type="checkbox"/> work in progress	<input type="checkbox"/> educational
<input type="checkbox"/> site	<b>Public Acquisition</b>	<b>Accessible</b>	<input type="checkbox"/> entertainment
<input checked="" type="checkbox"/> object	<input type="checkbox"/> in process	<input checked="" type="checkbox"/> yes: restricted	<input type="checkbox"/> government
	<input type="checkbox"/> being considered	<input type="checkbox"/> yes: unrestricted	<input type="checkbox"/> industrial
	<u>NA</u>	<input type="checkbox"/> no	<input type="checkbox"/> military
			<input type="checkbox"/> museum
			<input type="checkbox"/> park
			<input type="checkbox"/> private residence
			<input checked="" type="checkbox"/> religious
			<input type="checkbox"/> scientific
			<input type="checkbox"/> transportation
			<input type="checkbox"/> other:

**4. Owner of Property**

name Salem United Methodist Church  
street & number 6137 Salem Road  
city, town Cincinnati  vicinity of state Ohio 45230

**5. Location of Legal Description**

courthouse, registry of deeds, etc. Hamilton County Court House  
street & number Main & Court  
city, town Cincinnati state Ohio

**6. Representation in Existing Surveys**

title Ohio Historic Inventory has this property been determined eligible?  yes  no  
date 1980  federal  state  county  local  
depository for survey records Miami Purchase Association  
city, town 812 Dayton Street Cincinnati state Ohio 45214

## 7. Description

<b>Condition</b>		<b>Check one</b>	<b>Check one</b>
<input checked="" type="checkbox"/> excellent	<input type="checkbox"/> deteriorated	<input type="checkbox"/> unaltered	<input checked="" type="checkbox"/> original site
<input type="checkbox"/> good	<input type="checkbox"/> ruins	<input checked="" type="checkbox"/> altered	<input type="checkbox"/> moved
<input type="checkbox"/> fair	<input type="checkbox"/> unexposed		date _____

### Describe the present and original (if known) physical appearance

This nomination consists of a frame church built in 1863, a brick school, and a cemetery with 92 burials which date from 1819 to present. The nineteenth century setting of this complex is in distinct contrast to its twentieth century environment and land uses.

The Salem United Methodist Church is a 30' x 45' rectangular in plan Italianate styled building with shiplap wall treatment. The large belfry is composed of long louvered shutters with lancet headed lintels and simple compound wooden window surrounds. The belfry's cross gable roof with projecting eaves is supported by decorative singular and paired brackets over a wide frieze board. The moderate gable roof, with asphalt shingles, has projecting eaves over the main facade supported by decorative paired brackets. A large frieze board accentuates the roof trim. The frontispiece is composed of a large double door entry with elongated panels, wooden door surrounds and a flat compound lintel supported by decorative brackets. The side facades are three bays wide with narrow paired rectangular four over four double hung windows, shutters, and simple wooden surrounds. Originally a small finial rested a top the low hip of the tower which has been removed and the low front porch treatment has been altered, but retains the original design and scale. A small exterior chimney composed of cinder block has been added to the east side facade.

The interior of the church is distinguished by white painted pews with raised, stained panel ends. The communion rail is of similar design and is mounted on a low wooden platform.

The 1½ story building is constructed of common bond brick with a moderate slope, asphalt covered gable roof with projecting eaves supported by exposed rafters. The three bay symmetrical front facade exhibits a projecting central entrance with a moderate gable roof. The six-over-six double hung windows on the front facade and three bay side facade have radiating voussoir brick lintels and sandstone lugsills. The bays on the facades are recessed. The foundation is composed of ashlar stone. Several additions have been added to the rear, with the earliest addition sympathetic to the school. It is a one story brick addition with low asphalt shingled roof with projecting eaves supported by exposed rafters. The second addition is square in plan with common bond brick and a flat, built-up roof. At several periods in time the interior has been extensively altered to accommodate various uses, the most recent is to allow the building to be used as an educational center and multi-purposes facility for the church. The pioneer cemetery located adjacent to the church contain approximately 100 tombstones, dating from the early 1800's, situated on one acre of land. The tombstones designs are reflective of the custom and association typical for the period in which they were erected.

# 8. Significance

Period	Areas of Significance—Check and justify below			
<input type="checkbox"/> prehistoric	<input type="checkbox"/> archeology-prehistoric	<input type="checkbox"/> community planning	<input type="checkbox"/> landscape architecture	<input checked="" type="checkbox"/> religion
<input type="checkbox"/> 1400–1499	<input type="checkbox"/> archeology-historic	<input type="checkbox"/> conservation	<input type="checkbox"/> law	<input type="checkbox"/> science
<input type="checkbox"/> 1500–1599	<input type="checkbox"/> agriculture	<input type="checkbox"/> economics	<input type="checkbox"/> literature	<input type="checkbox"/> sculpture
<input type="checkbox"/> 1600–1699	<input checked="" type="checkbox"/> architecture	<input type="checkbox"/> education	<input type="checkbox"/> military	<input type="checkbox"/> social/
<input type="checkbox"/> 1700–1799	<input type="checkbox"/> art	<input type="checkbox"/> engineering	<input type="checkbox"/> music	<input type="checkbox"/> humanitarian
<input checked="" type="checkbox"/> 1800–1899	<input type="checkbox"/> commerce	<input type="checkbox"/> exploration/settlement	<input type="checkbox"/> philosophy	<input type="checkbox"/> theater
<input type="checkbox"/> 1900–	<input type="checkbox"/> communications	<input type="checkbox"/> industry	<input type="checkbox"/> politics/government	<input type="checkbox"/> transportation
		<input type="checkbox"/> invention		<input type="checkbox"/> other (specify)

**Specific dates** 1863 **Builder/Architect** Unknown

**Statement of Significance (in one paragraph)**

The Salem Methodist Church is significant for its aesthetic integrity, and with the cemetery, is important for its association with Francis McCormick and early Methodism in southwestern Ohio. Salem Church, founded in 1805, is the second congregation organized by McCormick, who established the first Methodist class in the Northwest Territory at Milford in 1797. Reverend McCormick, who is buried in the Salem Church Cemetery, is considered the founder of Methodism in the Northwest Territory. He was also elected to the Ohio State Senate and served in the Eleventh and Twelfth General Assemblies of 1812–1813. The present church, built in 1863, is the third building of the congregation, preceded by a log cabin built in 1810 and a brick chapel in 1828. When the existing frame church was built in 1863, the brick chapel was dismantled and subsequently reassembled as a schoolhouse on the site immediately east of the church. This schoolhouse served the students of the Anderson Township Community until 1929, and when it was purchased by the Salem Church in 1949 it was renamed McCormick Hall and currently serves as the church's educational center.

The church, school, and cemetery are important for their aesthetic integrity, cohesive setting, and position on the landscape. The shiplap wall treatment and Italianate detailing are unique for church design in southwestern Ohio. The picturesque cemetery is historically significant in that it contains the only known object directly associated with Francis McCormick. The cemetery also contains the graves of pioneer settlers and veterans of the Revolutionary War. This complex of Church, school and graveyard remains viable in its service to the community. Although the 1860's schoolhouse has had its function changed, it still serves in an educational capacity as the church's educational center. The cemetery is still used, but it also contains the graves of the earliest settlers of this community. The grave of Rev. McCormick is the only association left with this very influential person. The church has served the Methodist congregation for over 100 years with little exterior alteration.

The evaluated significance of this property within the state is:  local  state  national

As the designated State Historic Preservation Officer for the National Historic Preservation Act of 1966 (Public Law 89-665), I hereby nominate this property for inclusion in the National Register and certify that it has been evaluated according to the criteria and procedures set forth by the Heritage Conservation and Restoration Service.

State Historic Preservation Officer signature: *W. Ray Jones*

Date: *5/1/83*

File #: *2490*

# 9. Major Bibliographical References

William Hawkins, Chairman Historical Commission, Salem United Methodist Church

# 10. Geographical Data

Acreeage of nominated property 2.5 acres

Quadrangle name Newport, Ky

Quadrangle scale 1:24000

### UMT References

A	<u>1</u> <u>6</u>	<u>7</u> <u>2</u> <u>5</u> <u>6</u> <u>7</u> <u>0</u>	<u>4</u> <u>3</u> <u>2</u> <u>8</u> <u>1</u> <u>6</u> <u>0</u>
	Zone	Easting	Northing

B			
	Zone	Easting	Northing

C			
	Zone	Easting	Northing

D			
	Zone	Easting	Northing

E			
	Zone	Easting	Northing

F			
	Zone	Easting	Northing

G			
	Zone	Easting	Northing

H			
	Zone	Easting	Northing

### Verbal boundary description and justification

Starting at the southeast corner of Salem and Sutton Roads, go 453.42 feet in an easterly direction. Then south 244.67 feet, then west 443.05 feet, then north 316 feet to POB.

### List all states and counties for properties overlapping state or county boundaries

state	<u>NA</u>	code		county		code	
-------	-----------	------	--	--------	--	------	--

state		code		county		code	
-------	--	------	--	--------	--	------	--

# 11. Form Prepared By

name/title

organization	<u>Miami Purchase Association</u>	date	
--------------	-----------------------------------	------	--

street & number	<u>812 Dayton Street</u>	telephone	<u>513-721-4506</u>
-----------------	--------------------------	-----------	---------------------

city or town	<u>Cincinnati</u>	state	<u>Ohio</u>
--------------	-------------------	-------	-------------

# 12. State Historic Preservation Officer Certification

The evaluated significance of this property within the state is:

national     state     local

As the designated State Historic Preservation Officer for the National Historic Preservation Act of 1966 (Public Law 89-665), I hereby nominate this property for inclusion in the National Register and certify that it has been evaluated according to the criteria and procedures set forth by the Heritage Conservation and Recreation Service.

State Historic Preservation Officer signature W. Ray Luce

title SHPO date 2/19/82

For HCRS use only

I hereby certify that this property is included in the National Register

Entered in the National Register

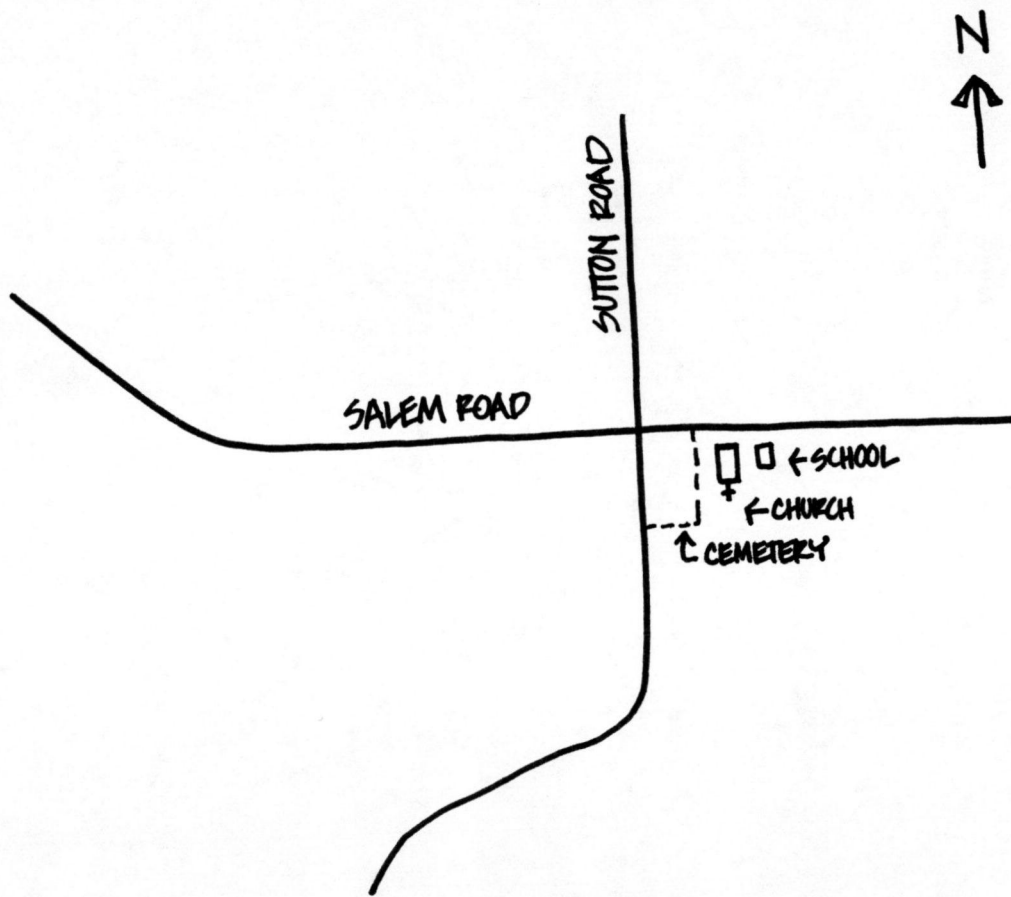
date 4/29/82

for Delores Byers  
Keeper of the National Register

Attest:

date

Chief of Registration



SALEM METHODIST CHURCH

Salem Methodist Church Complex  
6137 Salem Road  
Vicinity of Cincinnati, Hamilton Co.,  
Ohio



ANNEXED  
BY  
ORD. 467-1957  
2-10

PAGE 331

PAGE 340

PAGE 341

PAGE 342

GEO. MARTIN EST. CASE 58583, C.P. CT.  
P.B.5, P.218, R.O.

HANNAH EVERSULL'S 30 AC. SUB.

WM. F. & ANNA SCHUMER SUB. PB. 24, P. 10, R.O.  
GEORGE J. MAYERS - 2ND SUB. BL. B' P.B. P. R.O.

MT. WASHINGTON HEIGHTS SUB. BL. 1 (REG. LAND) P. P. R.O.  
MT. WASHINGTON HEIGHTS SUB. BL. 2 (REG. LAND) P.B. P. R.O.  
MT. WASHINGTON HEIGHTS SUB. BL. A' SEC. 2 (REG. LAND) P.B. P. R.O.

FROM: CINCINNATI - HAMILTON COUNTY PLAT BOOK VOL. III

NATIONAL REGISTER OF HISTORIC PLACES

United States Department of the Interior  
National Park Service

EVALUATION / RETURN SHEET

Property: Salem Methodist Church Complex  
State, County: OH, Hamilton  
Federal Agency: \_\_\_\_\_

Working No. 3/21/82-1017  
Fed. Reg. Date: 2.7.83  
Date Due: 4/29/82 - 5/15/82  
Action:  ACCEPT 4/29/82  
 RETURN  
 REJECT

- resubmission
- nomination by person or local government
- owner objection
- appeal

Entered in the  
National Register

- photos
- maps

Substantive Review:  sample  request  appeal  NR decision

Reviewer's comments:

Recom. / Criteria \_\_\_\_\_  
Reviewer \_\_\_\_\_  
Discipline \_\_\_\_\_  
Date \_\_\_\_\_  
 see continuation sheet

Nomination returned for:  technical corrections cited below  
 substantive reasons discussed below

1. Name

2. Location

3. Classification

Category Ownership Status Present Use  
Public Acquisition Accessible

4. Owner of Property

5. Location of Legal Description

6. Representation in Existing Surveys

has this property been determined eligible?  yes  no

7. Description

Condition  excellent  deteriorated  good  fair  
Check one  unaltered  altered  
Check one  original site  moved date \_\_\_\_\_  
 unexposed

Describe the present and original (if known) physical appearance

- summary paragraph
- completeness
- clarity
- alterations/integrity
- dates
- boundary selection

## 8. Significance

Period \_\_\_\_\_ Areas of Significance—Check and justify below

Specific dates \_\_\_\_\_ Builder/Architect \_\_\_\_\_

Statement of Significance (in one paragraph) \_\_\_\_\_

- summary paragraph
- completeness
- clarity
- applicable criteria
- justification of areas checked
- relating significance to the resource
- context
- relationship of integrity to significance
- justification of exception
- other

## 9. Major Bibliographical References

## 10. Geographical Data

Acreage of nominated property \_\_\_\_\_

Quadrangle name \_\_\_\_\_

UNIT References \_\_\_\_\_

Verbal boundary description and justification \_\_\_\_\_

## 11. Form Prepared By

## 12. State Historic Preservation Officer Certification

The evaluated significance of this property within the state is:

national  state  local

State Historic Preservation Officer signature \_\_\_\_\_

Title \_\_\_\_\_ Date \_\_\_\_\_

## 13. Other

- Maps
- Photographs
- Other

Questions concerning this nomination may be directed to \_\_\_\_\_

Signed \_\_\_\_\_ Date \_\_\_\_\_ Phone: 202 272-3500

Comments for any item may be continued on an attached sheet



1. Salem Methodist Church Group
2. 6137 Salem Rd., Anderson Twp, Hamilton  
County, Ohio (vicinity of Cincinnati)  
45230
3. Miami Purchase Association
4. January 1981
5. Negatives at Miami Purchase Association
6. View of north (front) and east (side)  
facades of church
7. Photo # 1 of 6



1. Salem Methodist Church Group
2. 6137 Salem Rd., Anderson Twp., Hamilton  
County Ohio (vicinity of Cincinnati)  
45230
3. Miami Purchase Association
4. January 1981
5. Negatives at Miami Purchase Association
6. View of west church facade and pioneer  
cemetery
7. Photo #2 of 6

**SALEM  
UNITED  
METHODIST  
CHURCH  
ORGANIZED 1805  
REBUILT  
1810 · 1828 · 1863**



- 3
1. Salem Methodist Church Group
  2. 6137 Salem Road, Anderson Twp., Hamilton  
County Ohio (Vicinity of Cincinnati)  
45230
  3. Miami Purchase Association
  4. January 1981
  5. Negatives at Miami Purchase Association
  6. View of detail on front facade
  7. Photo #3 of 6



- 4
1. Salem Methodist Church Group
  2. 6137 Salem Rd., Anderson Twp, Hamilton County, Ohio (vicinity of Cincinnati) 45230
  3. Miami Purchase Association
  4. January 1981
  5. Negatives at Miami Purchase Association
  6. View of north and west facades of school building
  7. Photo #4 of 6



- 5
1. Salem Methodist Church Group
  2. 6137 Salem Rd., Anderson Twp, Hamilton  
County Ohio (vicinity of Cincinnati)  
45230
  3. Miami Purchase Association
  4. January 1981
  5. Negatives at Miami Purchase Association
  6. View showing relationship of church to  
school building
  7. Photo #5 of 6

**CONSECRATED**

to the memory of the Rev<sup>d</sup>.

**FRANCIS M<sup>c</sup>CORMICK,**

*Who was born in Frederick County Va. 1764; Served part of two campaigns in the American Revolution and was at the taking of Cornwallis at Yorktown in 1790. Attached himself to the Methodist E. Church in -92, was licensed to preach in 95, removed to Ky. in 97, to the then northwestern Territory now State of Ohio near Milford in Clermont County where he formed the first Class in 1805 removed to this place in -14, was elected a member of the Legislature and filled other offices by appointment & Election. He died in -36, being 72 years old. His mansuetude and suavity of manner endeared him alike to all, His time talents house & money were all spent in the establishment & promotion of the M. E. C. He treasured not up of this world's goods he garnered to himself riches as enduring as time and lasting as Eternity.*

THAT  
Aug  
19



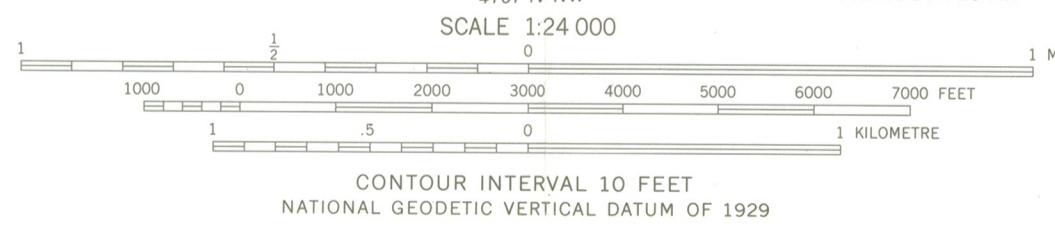
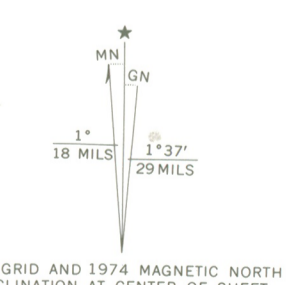
- 6
1. Salem Methodist Church Group
  2. 6137 Salem Rd., Anderson Twp., Hamilton  
County Ohio (vicinity of Cincinnati)  
45230
  3. Miami Purchase Association
  4. January 1981
  5. Negatives at Miami Purchase Association
  6. View of Cemetery marker for Francis  
McCormick
  7. Photo #6 of 6



Salem Methodist Church Complex  
6137 Salem Road  
Vicinity of Cincinnati, Hamilton Co.,  
Ohio

UTM's  
Zone  
E - 725 - 670  
N - 4328 - 160

Mapped, edited, and published by the Geological Survey  
Control by USGS, USC&GS, USCE, and City of Cincinnati  
Topography by photogrammetric methods from aerial photographs  
taken 1949, and in part by the City of Cincinnati  
Field checked 1951, 1952, and 1954. Revised 1961  
Polyconic projection. 1927 North American datum  
10,000-foot grids based on Kentucky coordinate system,  
north zone, and Ohio coordinate system, south zone  
1000-metre Universal Transverse Mercator grid ticks, zone 16, shown in blue  
Fine red dashed lines indicate selected fence and field lines where  
generally visible on aerial photographs. This information is unchecked  
Red tint indicates areas in which only landmark buildings are shown  
The state boundary as shown represents the approximate position  
of the low water line as determined from U.S. Corps of Engineers  
Ohio River charts, surveyed 1913, and supplementary information  
Area east of the Little Miami River lies within the Virginia Military District  
Area west of the Little Miami River lies within the Between the Miamis  
Land lines based on the Great Miami River Base. Dotted land lines  
established by private subdivision of the Symmes Purchase



THIS MAP COMPLIES WITH NATIONAL MAP ACCURACY STANDARDS  
FOR SALE BY U.S. GEOLOGICAL SURVEY, RESTON, VIRGINIA 22092  
KENTUCKY GEOLOGICAL SURVEY, LEXINGTON, KENTUCKY 40506  
AND KENTUCKY DEPARTMENT OF COMMERCE, FRANKFORT, KENTUCKY 40601  
A FOLDER DESCRIBING TOPOGRAPHIC MAPS AND SYMBOLS IS AVAILABLE ON REQUEST



ROAD CLASSIFICATION  
Heavy-duty ——— Light-duty ———  
Medium-duty ——— Unimproved dirt ———  
U.S. Route State Route  
Interstate Route

NEWPORT, KY.-OHIO  
SW.4 EAST CINCINNATI 15' QUADRANGLE  
N3900-W8422.5/7.5

1961  
PHOTOREVISED 1970 AND 1974  
AMS 4162 III SW-SERIES V852

Revisions shown in purple compiled in cooperation with  
State of Ohio agencies from aerial photographs taken  
1970 and 1974. This information is not field checked  
Purple tint indicates extension of urban areas

Cincinnati, Ohio  
June 27, 1980

Mr. David L. Brook

Dear Sir:

Re: THE SALEM UNITED METHODIST CHURCH being Nominated to the National Register of Historical Places, I wish to comment on its Acceptance.

I am 79 yrs old = born in Anderson Twp. not far from my present home on Salem Rd. My mother, Mrs. Sarah Henderson Wheatley, who died in 1967 at the age of 97 lived on Salem Pike here as a child, and went to school in what is now called McCormick Hall, named for the original Preacher at the Salem Church next door. She spent her first three or four years there on Salem Pike and then moved to Forestville & went to the Fruit Hill School as it was called then. Both in Anderson Twp. Hamilton County also. This was about 1876- and a Rev. Shallcross was at Salem Church & he was a superannuated Circuit Rider in this territory. I was born on Asbury Rd on my Grandfather,s farm in 1901. Mother was born Oct. 21, 1870. My father, Al Wheatley was born in 1856.

I vouch for the eligibility ~~and acceptance~~ of the old Church & the Graveyard & McCormick Hall (My husband & I are Members) and ~~hope they~~ will be granted acceptance to the NATIONAL REGISTER.

SINCERELY,

(Mrs. John W.)

Lillian W. Fisher

6265 SALEM RD.,

CINTI. Ohio

45230

Tel. 231-5224

# BOARD OF TRUSTEES OF ANDERSON TOWNSHIP

HAMILTON COUNTY, OHIO

**TRUSTEES**  
John O'Brien, President  
Thomas A. Taylor  
Robert W. Dorsey

7954 Beechmont Avenue  
Cincinnati, Ohio 45230

**CLERK**  
William C. Skeen  
231-4560

July 2, 1980

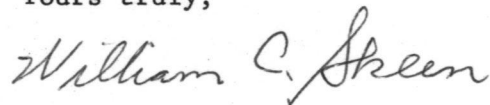
Mr. David A. Simmons  
Historian and Manager  
National Register Program  
Ohio Historic Preservation Office  
I-71 and 17th Avenue  
Columbus, OH 43211

Dear Mr. Simmons:

The Board of Trustees of Anderson Township, at their regular meeting on June 19, 1980, passed a resolution recommending that the Salem United Methodist Church, Salem and Sutton Roads, Cincinnati, Ohio, be nominated to the National Register of Historic Places.

The Board of Trustees feel that this is an honor befitting this fine historic church and heartily support this nomination.

Yours truly,



William C. Skeen, Clerk

WCS:njs

cc: Edgar Luecke, Pastor  
Salem United Methodist Church

# Ohio Historic Preservation Office

Ohio Historical Center I-71 & 17th Avenue Columbus, Ohio 43211 (614) 466-1500

March 24, 1982

Ms. Carol Shull  
Acting Keeper  
National Register of  
Historic Places  
National Park Service  
440 G Street, N.W.  
Washington, D.C. 20240



Dear Ms. Shull:

Enclosed are 16 new National Register nominations and four resubmissions. All appropriate notification procedures have been followed for the new nominations and they have been approved by the state review board.

New Nominations

County

Garst, John, House	Ashland
Kelly, O.S., Cottage and House	Clark
Valley Dale Ballroom	Franklin
Hulbert House and McAlpin Bridal Cottage	Hamilton
Salem Methodist Church Complex	Hamilton
Grand Lake St. Marys Light House	Mercer
Denison, William, House	Muskingum
Tavener-Sears Tavern	Muskingum
Oak Grove School	Pickaway
Crafts, William, House	Portage
Jackson Center Multiple Resource Area	Shelby
Port Jefferson School	Shelby
Stewart, Harry Bartlett, Property	Stark
Butler, Charles, House	Warren
Britton, James F., Farm	Wayne
Old Wayne County Jail	Wayne
Floral Hall	Wood

We are recommending that the Oak Grove School receive a substantive review because of its current condition.

Page two  
Ms. Carol Shull

Resubmissions


Crittenden Farm  
Hotel Breakers  
McCune's Villa  
Park Avenue West Multiple  
Resource Area

County

Ashland  
Erie  
Licking  
Richland

Please let me know if we can answer any questions.

Sincerely,



W. Ray Luce  
State Historic Preservation Officer

WRL/DAS:vb

MINNESOTA, Fillmore County, Spring Valley, Strong, William, Estate (Fillmore County MRA) 508 N. Huron Ave. (4/27/82)

MINNESOTA, Hennepin County, Edina, Country Club District, Roughly bounded by Minnehaha Creek, U.S. 169, Arden Ave., W. 44th and 50th Sts. (4/26/82)

MISSISSIPPI, Hinds County, Jackson, Merrill-Maley House, 739 N. State St. (4/29/82)

MISSISSIPPI, Washington County, Greenville, Finlay House, 137 N. Poplar St. (4/27/82)

MONTANA, Deer Lodge County, Anaconda, Washoe Theater, 305 Main St. (4/30/82)

MONTANA, Gallatin County, Three Forks Ruby Theatre, 212 Main St. (4/30/82)

MONTANA, Lake County, Post Creek vicinity, Fort Connah Site, US 93 (4/28/82)

MONTANA, Missoula County, Missoula, Carnegie Public Library, 335 N. Pattee St. (4/30/82)

MONTANA, Missoula County, Missoula, Milwaukee Depot, 250 Station Dr. (4/30/82)

MONTANA, Missoula County, Missoula, St. Francis Xavier Church, 420 W. Pine St. (4/28/82)

MONTANA, Powell County, Deer Lodge, Trask Hall, 703 5th Ave. (4/30/82)

MONTANA, Richland County, Sidney, Peoples' Congregational Church, 203 2nd Ave., SW. (4/30/82)

MONTANA, Yellowstone County, Billings, Moss, Preston B., House, 914 Division St. (4/30/82)

MONTANA, Yellowstone County, Billings, Prescott Commons, Rimrock Rd. (4/30/82)

NEW HAMPSHIRE, Carroll County, Moultonborough, Freese's Tavern, Main St. (4/29/82)

NEW HAMPSHIRE, Carroll County, South Wolfboro, Union Church, S. Main St. (4/29/82)

NEW HAMPSHIRE, Coos County, Gorham vicinity, Crawford Depot, Off US 302 (4/29/82)

NEW HAMPSHIRE, Grafton County, Plymouth, Old Grafton County Courthouse, 1 Court St. (4/29/82)

NEW JERSEY, Hunterdon County, Flemington vicinity, Dart's Mill Historic District, NE of Flemington on Rt. 523 (4/29/82)

NEW JERSEY, Mercer County, Trenton, St. Michael's Episcopal Church, 140 N. Warren St. (4/29/82)

NEW JERSEY, Passaic County, City of Passaic, Ayerigg Mansion, Main Ave. and Temple Pl. (4/29/82)

NORTH CAROLINA, Beaufort County, Washington vicinity, Rosedale, NW of Washington off SR 1407 (4/29/82)

NORTH CAROLINA, Bertie County Lewiston, St. Frances Methodist Church, Off NC 308 (4/29/82)

NORTH CAROLINA, Bertie County, Merry Hill vicinity, Scotch Hall, E of Merry Hill on SR 1511 (4/29/82)

NORTH CAROLINA, Camden County, Belcross vicinity, Grandy, Caleb, House, Off SR 1145 (4/29/82)

NORTH CAROLINA, Chowan County, Smalls Crossroads vicinity, Cullins-Baker House, NC 32 (4/29/82)

NORTH CAROLINA, Hertford County, Como vicinity, Vernon Place, N of Como off US 258 (4/29/82)

NORTH CAROLINA, Macon County, Franklin, Siler, Jesse R., House, 115 W. Main St. (4/29/82)

NORTH CAROLINA, Martin County, Spring Green vicinity, Jones, Jesse Fuller, House, Off SR 1409 (4/29/82)

NORTH CAROLINA, Nash County, Nashville vicinity, Rose Hill, N of Nashville off NC 58 (4/29/82)

NORTH CAROLINA, Nash County, Rocky Mount vicinity, Benvenue, 330 Southern Blvd. (4/29/82)

NORTH CAROLINA, Pitt County, Greenville vicinity, Greenwreath, W of Greenville (4/29/82)

NORTH CAROLINA, Rockingham County, Madison, Scales, Alfred Moore, Law Office, 307 Carter St. (4/29/82)

NORTH CAROLINA, Vance County, Townsville vicinity, LaGrange, S of Townsville off SR 1308 (4/27/82)

NORTH CAROLINA, Wilkes County, Thurmond vicinity, Elkin Creek Mill, SR 2045 (4/29/82)

NORTH CAROLINA, Wilson County, Wilson, Rountree, Moses, House, 107 N. Rountree St. (4/26/82)

OHIO, Ashland County, Loudonville, Garst, John, House, NE of Loudonville on OH 95 (4/29/82)

OHIO, Hamilton County, Cincinnati vicinity, Salem Methodist Church Complex, 6137 Salem Rd. (4/29/82)

OHIO, Hamilton County, Cincinnati, Hulbert House and McAlpin Bridal Cottage, 333 and 341 Lafayette Ave. (4/29/82)

OHIO, Muskingum County, Adamsville vicinity, Denison, William, House, 7115 Adamsville Rd. (OH 93) (4/29/82)

OHIO, Muskingum County, Mount Sterling, Tavener-Sears Tavern, Main St. (4/29/82)

OHIO, Portage County, Mantua, Crafts William H., House, 4619 W. Prospect St. (4/29/82)