

PH0669466

UNITED STATES DEPARTMENT OF THE INTERIOR
NATIONAL PARK SERVICE

FOR NPS USE ONLY
RECEIVED MAY 22 1978
DATE ENTERED NOV 27 1978

NATIONAL REGISTER OF HISTORIC PLACES
INVENTORY -- NOMINATION FORM

SEE INSTRUCTIONS IN HOW TO COMPLETE NATIONAL REGISTER FORMS
TYPE ALL ENTRIES -- COMPLETE APPLICABLE SECTIONS

1 NAME

HISTORIC
JOSEPH ARMSTRONG FARM
AND/OR COMMON
Sterling Farm

2 LOCATION

STREET & NUMBER SE of Fredericksburg
Rt. 1; Fryburg-Fredericksburg-Boyd Road NOT FOR PUBLICATION
CITY, TOWN
Salt Creek Township VICINITY OF Fredericksburg CONGRESSIONAL DISTRICT 1 7th- John Ashbrook
STATE Ohio CODE 039 COUNTY Holmes CODE 075

3 CLASSIFICATION

CATEGORY	OWNERSHIP	STATUS	PRESENT USE
<input type="checkbox"/> DISTRICT	<input type="checkbox"/> PUBLIC	<input type="checkbox"/> OCCUPIED	<input checked="" type="checkbox"/> AGRICULTURE
<input checked="" type="checkbox"/> BUILDING(S)	<input checked="" type="checkbox"/> PRIVATE	<input type="checkbox"/> UNOCCUPIED	<input type="checkbox"/> COMMERCIAL
<input type="checkbox"/> STRUCTURE	<input type="checkbox"/> BOTH	<input checked="" type="checkbox"/> WORK IN PROGRESS	<input type="checkbox"/> EDUCATIONAL
<input type="checkbox"/> SITE	<input type="checkbox"/> PUBLIC ACQUISITION	<input type="checkbox"/> ACCESSIBLE	<input type="checkbox"/> ENTERTAINMENT
<input type="checkbox"/> OBJECT	<input type="checkbox"/> IN PROCESS	<input checked="" type="checkbox"/> YES: RESTRICTED	<input type="checkbox"/> GOVERNMENT
	<input type="checkbox"/> BEING CONSIDERED	<input type="checkbox"/> YES: UNRESTRICTED	<input type="checkbox"/> INDUSTRIAL
		<input type="checkbox"/> NO	<input type="checkbox"/> MILITARY
			<input type="checkbox"/> MUSEUM
			<input type="checkbox"/> PARK
			<input checked="" type="checkbox"/> PRIVATE RESIDENCE
			<input type="checkbox"/> RELIGIOUS
			<input type="checkbox"/> SCIENTIFIC
			<input type="checkbox"/> TRANSPORTATION
			<input type="checkbox"/> OTHER:

4 OWNER OF PROPERTY

NAME (Arline Sterling Heirs) Mr. & Mrs. Geroge Heilman
STREET & NUMBER Rt. 1 Box 83
CITY, TOWN Fredericksburg VICINITY OF STATE Ohio

5 LOCATION OF LEGAL DESCRIPTION

COURTHOUSE, REGISTRY OF DEEDS, ETC. Recorder's Office, Holmes County Courthouse
STREET & NUMBER East Jackson Street
CITY, TOWN Millersburg STATE Ohio

6 REPRESENTATION IN EXISTING SURVEYS

TITLE Ohio Historic Inventory
DATE April 1978 FEDERAL STATE COUNTY LOCAL
DEPOSITORY FOR SURVEY RECORDS Ohio Historic Preservation Office
CITY, TOWN Columbus STATE Ohio

7 DESCRIPTION

CONDITION		CHECK ONE	CHECK ONE
<input type="checkbox"/> EXCELLENT	<input checked="" type="checkbox"/> DETERIORATED	<input type="checkbox"/> UNALTERED	<input checked="" type="checkbox"/> ORIGINAL SITE
<input type="checkbox"/> GOOD	<input checked="" type="checkbox"/> RUINS	<input checked="" type="checkbox"/> ALTERED	<input type="checkbox"/> MOVED DATE _____
<input checked="" type="checkbox"/> FAIR	<input type="checkbox"/> UNEXPOSED		

DESCRIBE THE PRESENT AND ORIGINAL (IF KNOWN) PHYSICAL APPEARANCE

In January 1978, a fire caused extensive damage to the house described in this nomination. The kitchen wing was gutted; it is roofless and a portion of the north wall has collapsed. The main block has smoke damage throughout it. Fire damage is observed in the north half adjoining the kitchen wing and on the exterior at the front center doorway.

The Joseph Armstrong Farm stands on the edge of a rolling plateau immediately south of the Holmes and Wayne county line in Salt Creek Township. Broad fields extend eastward from the farmstead which stands close to the road. To the west, a small tributary of Dry Run curves around behind the farmstead in the pasture. On the close horizon, thin treelines and dense woodlots define the view. A radio tower is observed a mile to the southeast. The farmstead consists of a brick farmhouse and springhouse; a wooden bank barn, straw barn, silo, two wagon sheds, granary, and garage; and three relatively recent concrete block outbuildings.

The house is an ell plan of brick construction with a gable roof. The two and a half story, five by two bay main block faces east; at the northwest corner is the one and a half story, two by two bay kitchen wing. American common bond was used with headers every seventh course. The bricks had been painted in the recent past. The foundation was constructed of sandstone ashlar blocks. The lower courses are massive and roughly finished; the water table course is composed of thin, long blocks with a pecked finish surface and chiseled margins. The sandstone lintels and the projecting lug sills have a chiseled finish. A distinctive feature of the house is the molded brick cornice formed of several courses; from top to bottom, the cornice is composed of an ovolo, fillet, and cyma reversa, and then a repeat of these moldings. It is found on the main block and wing at the eaves and forms returns on the main block gables.

A porch on the south side of the wing appears to be original. A porch addition on the north side was destroyed in the fire. A porch across the main block front was an addition of this century and was removed in the past. The windows are six over six, double hung sash. The main block features a recessed center doorway with sidelights, transom, and flanking Tuscan pilasters. Its entablature has been altered and some of the wood is charred. The main block interior end chimneys were truncated; an exterior chimney was built on the north gable wall. The wing interior end chimney remains and it served a massive fireplace. The interior features of the house are obscured by smoke damage. The moldings appear to have been in the Greek Revival style. The open center stairway divides the main block. There are four major rooms on each floor including the wing.

The outbuildings stand behind the house on a valley slope. The brick springhouse on the south is convenient to the main block ground level cellar door. The barns form a weathered, gray wood complex to the northwest. The large hewn timber bank barn stands on a massive sandstone foundation. At either gable peak, three formee shaped crosses were cut in the vertical board siding. The forebay on the south side has been obscured with a ground level wall and the addition of the silo and straw barn. These with several wagon sheds and the granary form an enclosed space before the bank barn.

UNITED STATES DEPARTMENT OF THE INTERIOR
NATIONAL PARK SERVICE

**NATIONAL REGISTER OF HISTORIC PLACES
INVENTORY -- NOMINATION FORM**

FOR NPS USE ONLY	
RECEIVED	MAY 22 1978
DATE ENTERED	NOV 27 1978

James Armstrong Farm
Salt Creek Township, Holmes County, Ohio

CONTINUATION SHEET

ITEM NUMBER 7 PAGE 2

Though the house has been seriously damaged, it still retains a major portion of its significant architectural features. The gutted kitchen wing is the most serious loss. Exterior restoration of the main block which will require repair or restoration of the windows and the doorway appears feasible. The reconstruction of the wing, particularly its cornice, is more problematic. The outbuildings are generally in need of repair. The recent concrete block outbuildings are small and of minor visual importance.

Item Number 9 Major Bibliographical References continued

National Archives. 1820 Census Population Schedules, Wayne Co., Salt Creek Twp.
(Microcopy #33, Roll #93, Ohio Vol. 8).

Raber, Nellie. Wills of Holmes Co., Records A and L. Sept. 22, 1825 to Mar. 8, 1869.
Lakewood, no date.

8 SIGNIFICANCE

PERIOD	AREAS OF SIGNIFICANCE -- CHECK AND JUSTIFY BELOW			
<input type="checkbox"/> PREHISTORIC	<input type="checkbox"/> ARCHEOLOGY-PREHISTORIC	<input type="checkbox"/> COMMUNITY PLANNING	<input type="checkbox"/> LANDSCAPE ARCHITECTURE	<input type="checkbox"/> RELIGION
<input type="checkbox"/> 1400-1499	<input type="checkbox"/> ARCHEOLOGY-HISTORIC	<input type="checkbox"/> CONSERVATION	<input type="checkbox"/> LAW	<input type="checkbox"/> SCIENCE
<input type="checkbox"/> 1500-1599	<input checked="" type="checkbox"/> AGRICULTURE	<input type="checkbox"/> ECONOMICS	<input type="checkbox"/> LITERATURE	<input type="checkbox"/> SCULPTURE
<input type="checkbox"/> 1600-1699	<input checked="" type="checkbox"/> ARCHITECTURE	<input type="checkbox"/> EDUCATION	<input type="checkbox"/> MILITARY	<input type="checkbox"/> SOCIAL/HUMANITARIAN
<input type="checkbox"/> 1700-1799	<input type="checkbox"/> ART	<input type="checkbox"/> ENGINEERING	<input type="checkbox"/> MUSIC	<input type="checkbox"/> THEATER
<input checked="" type="checkbox"/> 1800-1899	<input type="checkbox"/> COMMERCE	<input checked="" type="checkbox"/> EXPLORATION/SETTLEMENT	<input type="checkbox"/> PHILOSOPHY	<input type="checkbox"/> TRANSPORTATION
<input type="checkbox"/> 1900-	<input type="checkbox"/> COMMUNICATIONS	<input type="checkbox"/> INDUSTRY	<input type="checkbox"/> POLITICS/GOVERNMENT	<input type="checkbox"/> OTHER (SPECIFY)
		<input type="checkbox"/> INVENTION		

SPECIFIC DATES ca1816-26

BUILDER/ARCHITECT

STATEMENT OF SIGNIFICANCE

The Joseph Armstrong Farm is significant in the areas of settlement, agriculture, and architecture. The house and many of the farm outbuildings were the creation of an Irish immigrant family. The farmstead remains relatively intact in the midst of a rural landscape that continues to be farmed by Amish and some "English" families.

The Armstrong family came to the United States in 1800 from County Cavan, Ulster Province, Ireland. The elder Joseph Armstrong brought the family to Westmoreland County, Pennsylvania where he settled and remained. In 1816, his son Joseph came to Salt Creek Township and settled on this farm which was then covered with the primeval forest. The younger Joseph, who married Susannah Crowe, died in 1830. The brick house was apparently built between Armstrong's arrival in 1816 and 1826. The barn may date from 1850 as is noted in Holmes County auditor's records. The farm remained within the Armstrong family until 1913 when it was sold to Charles Sterling, a merchant and banker in nearby Fredericksburg. It remains with the descendants of Charles Sterling. The boundaries define the contiguous land area which is presently owned by the Sterling heirs and is in active agricultural use. The Joseph Armstrong Farm was originally a complete quarter section of 160 acres; the southern portion had been sold to an adjoining farmer.

The Joseph Armstrong Farm is a landmark in this rural area on the Holmes and Wayne County line. It is, in a sense, representative of a settlement pattern of this area in which immigrant families moving westward created an agricultural livelihood in newly opened lands to the north of the Greenville Treaty Line. The success of the family is evident in the house which was constructed. Further, Mr. Armstrong's property and chattel taxes give evidence of his good fortune. Its restoration would retain a landmark of importance to the community.

JR BIBLIOGRAPHICAL REFERENCES

- or of State. Holmes County Tax Records, Vol. 638-640. Columbus: 1825-27.
Wayne County Tax Records, Vol. 1385-93. Columbus: 1816-24.
 owen, B.F.&Co. History of Wayne County, Vol.II. Indianapolis: 1910.
 Holmes County Auditor. Appraisal Card #379. Millersburg.
Tax Duplicate. Millersburg: 1825-26.
 Holmes County Recorder. Deed Record, Vol. 81. Millersburg.

10 GEOGRAPHICAL DATA

ACREAGE OF NOMINATED PROPERTY 95.09
 UTM REFERENCES

A	<u>1,7</u>	<u>4,2,7,9,7,0</u>	<u>4,5,0,1,9,6,0</u>	B	<u>1,7</u>	<u>4,2,7,9,7,0</u>	<u>4,5,0,1,5,2,0</u>
	ZONE	EASTING	NORTHING		ZONE	EASTING	NORTHING
C	<u>1,7</u>	<u>4,2,7,0,1,0</u>	<u>4,5,0,1,5,2,0</u>	D	<u>1,7</u>	<u>4,2,7,0,1,0</u>	<u>4,5,0,1,9,5,0</u>

VERBAL BOUNDARY DESCRIPTION

The property includes 85.19 acres in the northwest quarter of section 29 and 9.90 acres in the northeast quarter of section 30 in Salt Creek Township, Holmes County, Ohio. The property is described in the Holmes County Deed Record Volume 195, p. 588, The Estate of Kenneth Paul Sterling, parcel #3 and parcel #4. An exception of 2.00 acres is described in the Deed Record Volume 198, p. 741, Arline R. (widow and unmarried) and Dean R. Sterling (unmarried) to Levi J. C. and Emma Raber; this 2.00 acres had been attached to the 85.19 acres and together were described as parcel #3.

LIST ALL STATES AND COUNTIES FOR PROPERTIES OVERLAPPING STATE OR COUNTY BOUNDARIES

STATE	CODE	COUNTY	CODE
STATE	CODE	COUNTY	CODE

11 FORM PREPARED BY

NAME / TITLE	GEORGE SIEKKINEN, JR.; Regional Preservation Officer
ORGANIZATION	Ohio State University
DATE	April 12, 1978
STREET & NUMBER	1680 University Drive
TELEPHONE	(419) 755-4011
CITY OR TOWN	Mansfield
STATE	Ohio


12 STATE HISTORIC PRESERVATION OFFICER CERTIFICATION

THE EVALUATED SIGNIFICANCE OF THIS PROPERTY WITHIN THE STATE IS:

NATIONAL STATE LOCAL

As the designated State Historic Preservation Officer for the National Historic Preservation Act of 1966 (Public Law 89-665), I hereby nominate this property for inclusion in the National Register and certify that it has been evaluated according to the criteria and procedures set forth by the National Park Service.

STATE HISTORIC PRESERVATION OFFICER SIGNATURE



TITLE SHPO

DATE 5/11/78

FOR NPS USE ONLY

I HEREBY CERTIFY THAT THIS PROPERTY IS INCLUDED IN THE NATIONAL REGISTER

DIRECTOR, OFFICE OF ARCHEOLOGY AND HISTORIC PRESERVATION
 ATTEST: William Lebovich
 KEEPER OF THE NATIONAL REGISTER

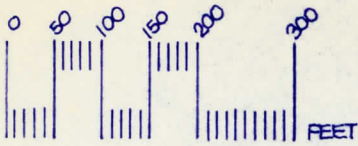
DATE 11/27/78
 KEEPER OF THE NATIONAL REGISTER
 DATE 11/24, 1978

JOS. ARMSTRONG FARM

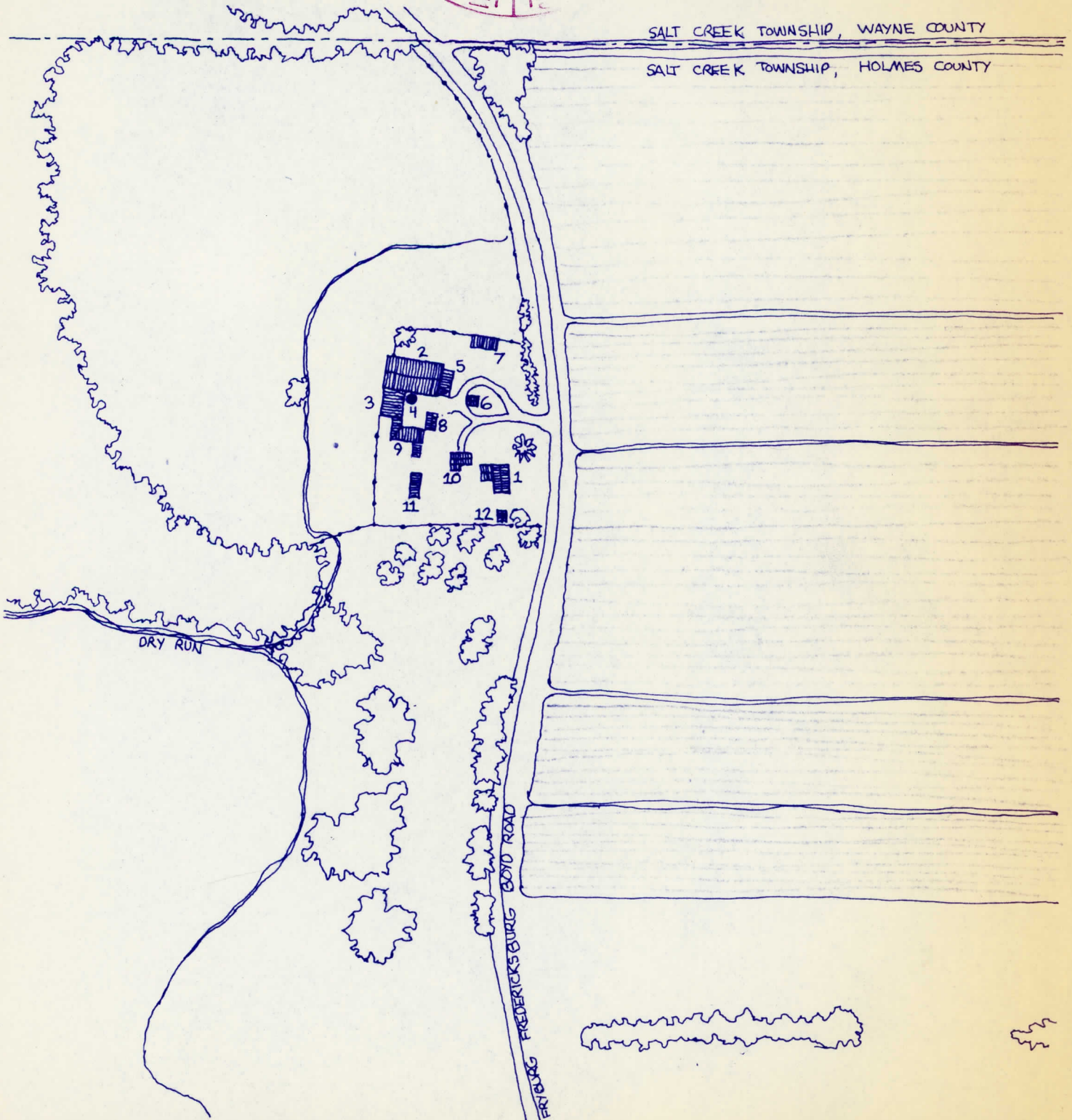
RECEIVED

MAY 22 1978

NATIONAL REGISTER



- | | |
|--------------|-----------------|
| 1 HOUSE | 7 CHICKEN HOUSE |
| 2 BANK BARN | 8 GRANARY |
| 3 STRAW BARN | 9 SHEDS |
| 4 SILO | 10 GARAGE |
| 5 CORN CRIB | 11 HOG HOUSE |
| 6 MILK HOUSE | 12 SPRING HOUSE |



SEC. 29 30; RANGE 12W; TOWNSHIP 15N
SALT CREEK TOWNSHIP, HOLMES COUNTY, OHIO

DRAWN FROM AERIAL PHOTOGRAPH
HOLMES COUNTY ENGINEER'S OFFICE
DATED JAN. & MAR. 1974

JOSEPH ARMSTRONG FARM RECEIVED

MAY 22 1978 NATIONAL REGISTER



- 1 HOUSE
- 2 BARK BARN
- 3 STRAW BARN
- 4 SHED
- 5 CORN CRIB
- 6 MILK HOUSE
- 7 CHICKEN HOUSE
- 8 GRANARY
- 9 SHEDS
- 10 GARAGE
- 11 HOR HOUSE
- 12 SPRING HOUSE

SALT CREEK TOWNSHIP, WAYNE COUNTY
SALT CREEK TOWNSHIP, HOLLAND COUNTY



DRAWN FROM AERIAL PHOTOGRAPH
HOLLAND COUNTY ENGINEER'S OFFICE
DATED JAN 2 MAR 1974

SALT CREEK TOWNSHIP, WAYNE COUNTY, OHIO
R2 29 30, RANGE 12W, TOWNSHIP 18N

NOV 27 1978

Property Armstrong, Joseph, Farm
State OH. Working Number 5.22.78.3154

TECHNICAL 5

Photos _____
Maps 1, Drawing

CONTROL

OK-5.23.78

Justification of agricultural + explanation/settlement significance is too brief.
No architectural significance statement. Needs good definition of its
representational qualities within context of area of significance.

HISTORIAN

Return
B. F. Anderson
11.17.78

THERE IS NO JUSTIFICATION FOR SIGNIFICANCE -
I WILL AGREE W/ HISTORIAN.
WHY A LANDMARK?
THE V.B.D. & 2ND PARAGRAPH IN #8 JUSTIFY THE ACREAGE.

ARCHITECTURAL HISTORIAN

H. G. Galt
5/30/78

ARCHEOLOGIST

This farm is significant as an intact example of a 19th c. farm complex whose existence was important in the settlement of the western and mid-western regions of America. (See attached)

OTHER

11-21-78

HAER

Inventory _____
Review _____

This is a minimal presentation of an eligible property. But for grants application, I would return.

REVIEW UNIT CHIEF

Accept
L. Brown
11/24/78

BRANCH CHIEF

KEEPER

Approved
11/27/78

National Register Write-up _____
Federal Register Entry 2-6-79 Send-back _____
Re-submit _____

Entered NOV 27 1978

INT:2106-74

James Armstrong Farm

This farm is significant as an intact example of a 19th c. farm complex whose existence was important in the settlement of the western & mid-western parts of ~~the~~ America.

While significance is not stated as strongly as it could be, it is clearly there. Use of word landmark was local colloquialism.
Boundary justification in # 8
Grants

This farm is significant ~~as~~
~~the~~ an intact ex. of a 19th
^{farm} settlement in the U.S. by
an Irish immigrant family

This farm is significant as
an intact example of a
19th c. farm complex that
were important in the settle-
ment of ~~the~~ America

11.20.78
Lucy -
I may be too eager
to return. And as
this is a grants
issue you should
review it as well.
Brian

Lebovich -

I disagree w/
Brad + Herb & have
no problems w/accept-
ing this.

Therefore, what
do you want to do

NAME OF PROPERTY Armstrong, Joseph Farm STATE Ohio

The attached National Register Inventory-Nomination form is being returned to your office for clarification of the information indicated below. PLEASE RETURN THIS FORM WHEN THE NOMINATION IS RESUBMITTED.

7 Description: _____

8 Statement of Significance: Needs further justification of significance w/in context of architecture, agriculture, & exploration/settlement. i.e. if it is representative of a pattern of settlement north of Greenville Treaty line - explain the significance of this area being opened to European(?) settlement. How is complex significant, first, oldest, largest, most nostalgically representational?

9 Bibliography: _____

10 Geographical Data -- Acreage: _____

UTM Reference(s): _____

Verbal Boundary Description: _____

12 Certification: _____

Photographic Coverage: _____

Map Coverage: _____

Other: What are preservation plans?

Questions concerning this nomination may be directed to BRADLEY FRANDSEN on the National Register staff, telephone (202) 343-6401

Thank you for your attention to the above items.

Chief, Branch of Registration

Date: _____



- 1) Joseph Armstrong Farm
- 2) Salt Creek Twp., Holmes Co., Ohio
- 3) George Siekkinen, Jr.
- 4) April 1, 1978
- 5) Ohio State U., Mansfield
- 6) view of farmstead from west
- 7) #1

MAY 22 1978

NOV 27 1978



- 1) Joseph Armstrong Farm
- 2) Salt Creek Twp., Holmes Co., Ohio
- 3) George Siekkinen, Jr.
- 4) April 1, 1978
- 5) Ohio State U., Mansfield
- 6) view of farmstead from south
- 7) #2

MAY 22 1978

NOV 27 1978



- 1) Joseph Armstrong Farm
- 2) Salt Creek Twp., Holmes Co., Ohio
- 3) George Siekkinen, Jr.
- 4) April 1, 1978
- 5) Ohio State U., Mansfield
- 6) view of house from southeast
- 7) #3

MAY 22 1978

NOV 27 1978



- 1) Joseph Armstrong Farm
- 2) Salt Creek Twp., Holmes Co., Ohio
- 3) George Siekkinen, Jr.
- 4) April 1, 1978
- 5) Ohio State U., Mansfield
- 6) view of house from southwest
- 7) #4

NOV 27 1978

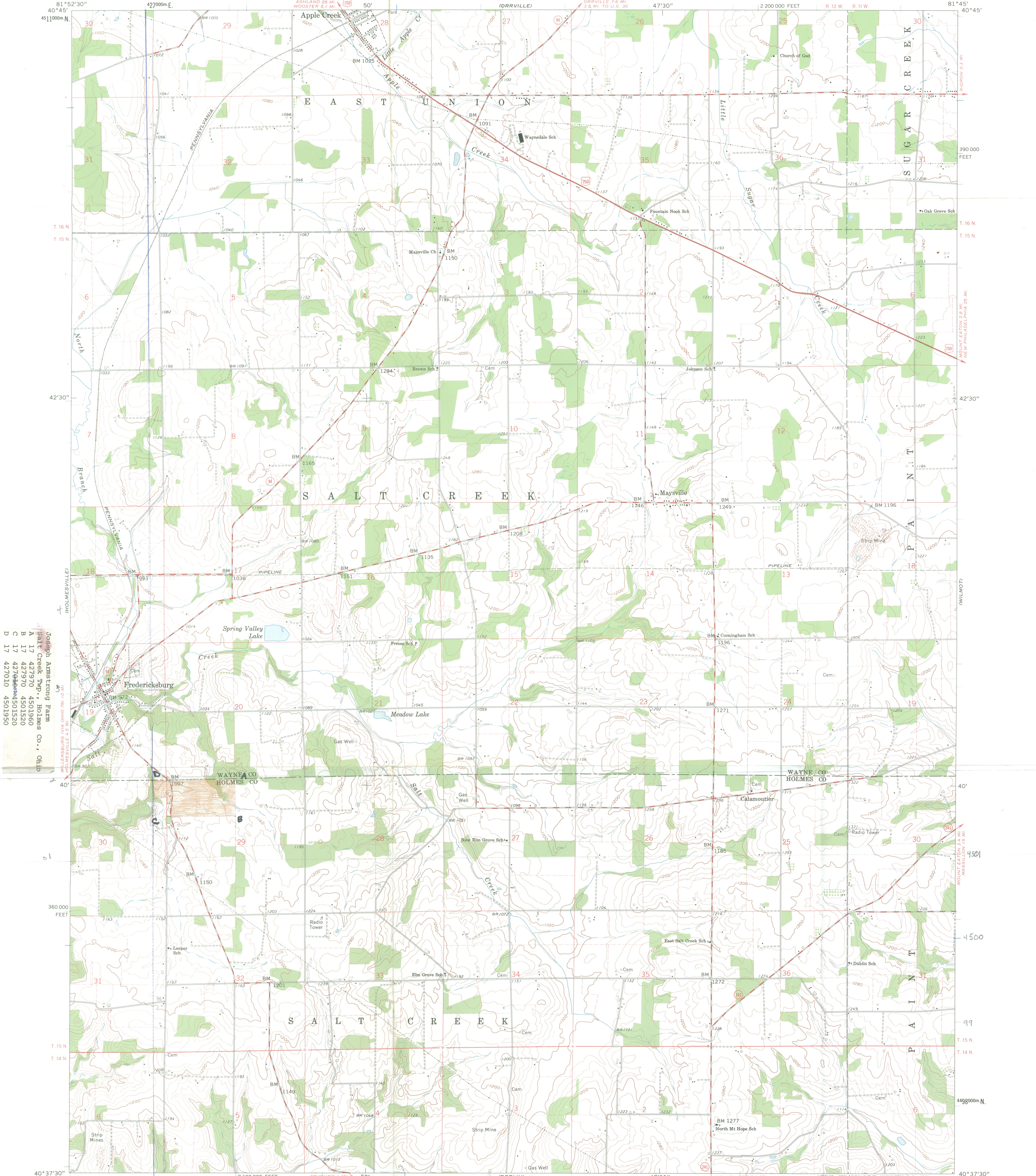
MAY 22 1978



- 1) Joseph Armstrong Farm
- 2) Salt Creek Twp., Holmes Co., Ohio
- 3) George Siekkinen, Jr.
- 4) April 1, 1978
- 5) Ohio State U., Mansfield
- 6) view of cornice detail, northwest corner
of kitchen wing of house
- 7) #5

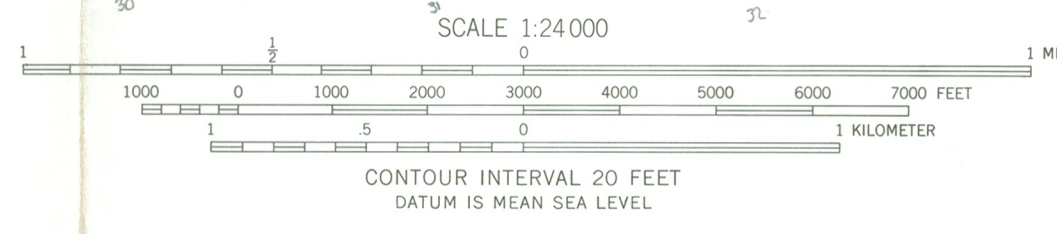
NOV 27 1978

MAY 22 1978



Joseph Armstrong Farm
Salt Creek Twp., Holmes Co., Ohio
A 17 427970 4501960
B 17 427970 4501520
C 17 427940 4501520
D 17 427010 4501950

Mapped, edited, and published by the Geological Survey
Control by USGS and USC&GS
Topography by photogrammetric methods from aerial
photographs taken 1960. Field checked 1961
Polyconic projection. 1927 North American datum
10,000-foot grid based on Ohio coordinate system, north zone
1000-meter Universal Transverse Mercator grid ticks,
zone 17, shown in blue
Entire area lies within Congress Lands north of the Old Seven Ranges
Land lines based on the Ohio River Base
Fine red dashed lines indicate selected fence and field lines where
generally visible on aerial photographs. This information is unchecked



ROAD CLASSIFICATION
Heavy-duty ——— Light-duty ———
Medium-duty ——— Unimproved dirt ———
U.S. Route ——— State Route ———



FREDERICKSBURG, OHIO
NE/4 MILLERSBURG 15' QUADRANGLE
N4037.5-W8145.7.5
1961



May 15, 1978



Dr. William Murtagh, Keeper
National Register of Historic Places
Department of the Interior
Heritage Conservation and Recreation Service
18th & C Streets N. W.
Washington, D. C. 20240

Dear Dr. Murtagh:

Transmitted herewith are twenty-four completed National Register nomination forms. The twenty regular submissions below have been approved by the Ohio Historic Site Preservation Advisory Board and the owners have been informed of our intent to nominate them.

Twenty Regular New Submissions

Burgett, Abraham & Rebecca, House & Barn, Brown Co.
Ferguson, Andrew, House, Coshocton Co.
Rodrick Bridge, Coshocton Co.
First Church of Christ in Euclid, Cuyahoga Co.
Bethel Methodist Episcopal Church, Guernsey Co.
Prospect Hill Historic District, Hamilton Co.
Shield's Block, Licking Co.
Breckenridge, Justin, House, Lorain Co.
Oberlin College Historic Resources, Lorain Co.
Starr, Horace, Residence & Carriage Barns, Lorain Co.
Williams, Henry Harrison, House, Lorain Co.
First Church of Christian Scientist, Lucas Co.
St. Paul's United Methodist Church, Lucas Co.
The Toledo Club, Lucas Co.
Universalist Church of Westfield Center, Medina Co.
Bazore Mill, Pickaway Co.
Edwards, John, House, Putnam Co.
Cronenwett, Georg, House, Sandusky Co.
Shelby House, Shelby Co.
Brumback Library, Van Wert Co.

The following three nominations are being forwarded without comment by the Ohio Historic Site Preservation Advisory Board in compliance with a Memorandum of Agreement signed in August 1977 between the Advisory Council on Historic Preservation, the State Historic Preservation Officer, the Ohio Department of Transportation, and the Mayor of Crestline.

Crestline Conservative Baptist Church, Crawford Co.

Ohio Historic Preservation Office

Ohio Historical Center I-71 & 17th Avenue Columbus, Ohio 43211 (614) 466-8727

Crestline Shunk Museum, Crawford Co.
First United Methodist Church, Crawford Co.

The following single form, should be considered an emergency nomination. This property has been given preliminary and final approval at the April 28 meeting of the Ohio Historic Site Preservation Advisory Board to permit the owners to apply for FY-79 preservation grants-in-aid.

Armstrong, Joseph, Farm, Holmes Co.

Sincerely,



Thomas H. Smith
State Historic Preservation Officer
Director, Ohio Historical Society

THS:cw

ENTRIES IN THE NATIONAL REGISTER

STATE OHIO

Date Entered NOV 27 1978

<u>Name</u>	<u>Location</u>
Rinehart, Hugh T., House	Uniopolis vicinity Auglaize County
Armstrong, Joseph, Farm	Fredericksburg vicinity Holmes County
Wallischeck Homestead	Fort Recovery vicinity Mercer County
Edwards, John, House	Leipsic Putnam County

Also Notified

Honorable Howard M. Metzenbaum
Honorable John H. Glenn, Jr.
Honorable Tennyson Guyer
Honorable John M. Ashbrook
Honorable Delbert L. Latta

State Historic Preservation Officer
Dr. Thomas H. Smith
Director
The Ohio Historical Society
Interstate 71 at 17th Avenue
Columbus, Ohio 43211

NATIONAL REGISTER DATA SHEET

① NAME as it appears on federal register: Armstrong, Joseph, Farm		② OTHER NAMES: Sterling Farm		③ date of entry: NOV 27 1978	④ county code: 75
⑤ LOCATION street & number SE of Fredericksburg		city / town: Fredericksburg	vicinity of Fredericksburg	state OH	county Holmes
⑦ OWNER: <input checked="" type="checkbox"/> PRIVATE <input type="checkbox"/> STATE <input type="checkbox"/> MUNICIPAL <input type="checkbox"/> COUNTY <input type="checkbox"/> MULTIPLE <input type="checkbox"/> FEDERAL (agency name)		⑧ ADMINISTRATOR: Reg. Preservation Officer		⑥ NPS REGION: 8 MW	
⑨ EXISTING SURVEYS <input type="checkbox"/> HABS <input type="checkbox"/> HAER <input type="checkbox"/> NHL		⑩ FUNDED? <input type="checkbox"/> YES <input type="checkbox"/> NO	⑪ CONGRESS. DISTRICT 17th	⑫ SOURCE of NOMINATION <input checked="" type="checkbox"/> STATE <input type="checkbox"/> FEDERAL	
⑬ WITHIN NATIONAL REGISTER HISTORIC DISTRICT? <input type="checkbox"/> YES, NAME <input type="checkbox"/> NO		⑭ WITHIN NATIONAL HISTORIC LANDMARK? <input type="checkbox"/> YES, NAME <input type="checkbox"/> NO		⑮ ACREAGE if state who prepared form? <input type="checkbox"/> LOCAL <input type="checkbox"/> PRIVATE ORGANIZATION	
⑯ CONDITION <input type="checkbox"/> excellent <input type="checkbox"/> good <input type="checkbox"/> fair		<input type="checkbox"/> deteriorated <input type="checkbox"/> ruins <input type="checkbox"/> unexposed <input type="checkbox"/> unexcavated		<input type="checkbox"/> altered <input type="checkbox"/> unaltered <input type="checkbox"/> reconstructed <input type="checkbox"/> excavated	
⑰ original site <input type="checkbox"/> moved <input type="checkbox"/> unknown		⑱ features: INTERIOR <input type="checkbox"/> SUBSTANTIALLY INTACT-1 <input type="checkbox"/> NOT INTACT-0 <input type="checkbox"/> UNKNOWN-4 <input type="checkbox"/> NOT APPLICABLE-7		EXTERIOR <input type="checkbox"/> SUBSTANTIALLY INTACT-2 <input type="checkbox"/> NOT INTACT-0 <input type="checkbox"/> UNKNOWN-5 <input type="checkbox"/> NOT APPLICABLE-8	
⑲ ENVIRONS <input type="checkbox"/> SUBSTANTIALLY INTACT-3 <input type="checkbox"/> NOT INTACT-0 <input type="checkbox"/> UNKNOWN-6 <input type="checkbox"/> NOT APPLICABLE-9		⑳ ACCESS <input type="checkbox"/> YES-Restricted <input type="checkbox"/> YES-Unrestricted <input type="checkbox"/> No Access <input type="checkbox"/> Unknown		㉑ ADAPTIVE USE <input type="checkbox"/> YES <input type="checkbox"/> NO ㉒ SAVED? <input type="checkbox"/> YES <input type="checkbox"/> NO ㉓ IS PROPERTY A HISTORIC DISTRICT? <input type="checkbox"/> yes <input type="checkbox"/> no	
㉔ AREAS OF SIGNIFICANCE :		<input type="checkbox"/> ENGINEERING-11 <input type="checkbox"/> LANDSCAPE ARCH.-15 <input type="checkbox"/> POLITICS / GOVT.-21 <input type="checkbox"/> RECREATION-28		㉕ CLAIMS: explain 'first' <input type="checkbox"/> 'oldest' <input type="checkbox"/> 'only' <input type="checkbox"/>	
<input type="checkbox"/> ARCHEOLOGY-prehistoric-2 <input type="checkbox"/> ARCHEOLOGY-historic-1 <input type="checkbox"/> AGRICULTURE-3 <input type="checkbox"/> ARCHITECTURE-4 <input type="checkbox"/> ART-5		<input type="checkbox"/> COMMERCE-6 <input type="checkbox"/> COMMUNICATIONS-7 <input type="checkbox"/> CONSERVATION-8 <input type="checkbox"/> ECONOMICS-9 <input type="checkbox"/> EDUCATION-10		<input type="checkbox"/> ENTERTAINMENT-26 <input type="checkbox"/> EXPLORATION-12 <input type="checkbox"/> HEALTH-27 <input type="checkbox"/> INDUSTRY-13 <input type="checkbox"/> INVENTION-14	
<input type="checkbox"/> LAW-16 <input type="checkbox"/> LITERATURE-17 <input type="checkbox"/> MILITARY-18 <input type="checkbox"/> MUSIC-19 <input type="checkbox"/> PHILOSOPHY-20		<input type="checkbox"/> RELIGION-22 <input type="checkbox"/> SCIENCE-23 <input type="checkbox"/> SOCIAL/HUMANITARIAN-24 <input type="checkbox"/> SOCIAL / CULTURAL-30 <input type="checkbox"/> TRANSPORTATION-25		<input type="checkbox"/> SETTLEMENT-29 <input type="checkbox"/> URBAN PLANNING-31 <input type="checkbox"/> OTHER (SPECIFY) _____	
㉖ functions WHEN HISTORICALLY SIGNIFICANT: CURRENTLY:		㉗ dates of initial construction: major alterations: historic events:		㉘ ETHNIC GROUP ASSOCIATION	
㉙ architectural style(s):		㉚ architect:		㉛ master builder:	
㉜ engineer:		㉝ landscape architect / garden designer:		㉞ interior decorator:	
㉟ artist:		㊱ artisan:		㊲ builder/contractor:	
㊳ NAMES give role & date					
PERSONAL:					
EVENTS:					
INSTITUTIONAL:					
㊴ NATIONAL REGISTER WRITE-UP					