

NATIONAL REGISTER OF HISTORIC PLACES
INVENTORY - NOMINATION FORM

(Type all entries - complete applicable sections)

STATE:	Ohio
COUNTY:	Lucas
FOR NPS USE ONLY	
ENTRY DATE	MAY 11 1973

1. NAME

COMMON:

Lucas County Courthouse and County Jail

AND/OR HISTORIC:

2. LOCATION

STREET AND NUMBER:

(see continuation sheet)

CITY OR TOWN:

Toledo

CONGRESSIONAL DISTRICT: 9

Thomas Ludlow Ashley

STATE

Ohio

CODE

039

COUNTY:

Lucas

CODE

095

3. CLASSIFICATION

CATEGORY (Check One)	OWNERSHIP	STATUS	ACCESSIBLE TO THE PUBLIC
<input checked="" type="checkbox"/> District <input type="checkbox"/> Site <input type="checkbox"/> Object	<input checked="" type="checkbox"/> Public <input type="checkbox"/> Private <input type="checkbox"/> Both	<input checked="" type="checkbox"/> Occupied <input type="checkbox"/> Unoccupied <input type="checkbox"/> Preservation work in progress	Yes: <input checked="" type="checkbox"/> Restricted <input type="checkbox"/> Unrestricted <input type="checkbox"/> No

PRESENT USE (Check One or More as Appropriate)

<input type="checkbox"/> Agricultural	<input checked="" type="checkbox"/> Government	<input type="checkbox"/> Park	<input type="checkbox"/> Transportation	<input type="checkbox"/> Comments
<input type="checkbox"/> Commercial	<input type="checkbox"/> Industrial	<input type="checkbox"/> Private Residence	<input type="checkbox"/> Other (Specify)	
<input type="checkbox"/> Educational	<input type="checkbox"/> Military	<input type="checkbox"/> Religious		
<input type="checkbox"/> Entertainment	<input type="checkbox"/> Museum	<input type="checkbox"/> Scientific		

4. OWNER OF PROPERTY

OWNER'S NAME:

Lucas County Commissioners

STREET AND NUMBER:

Adams and Erie Streets

CITY OR TOWN:

Toledo

STATE:

Ohio

CODE

039

5. LOCATION OF LEGAL DESCRIPTION

COURTHOUSE, REGISTRY OF DEEDS, ETC:

Lucas County Courthouse

STREET AND NUMBER:

Adams and Erie Streets

CITY OR TOWN:

Toledo

STATE

Ohio

CODE

039

6. REPRESENTATION IN EXISTING SURVEYS

TITLE OF SURVEY:

DATE OF SURVEY:

☐ Federal☐ State☐ County☐ Local

DEPOSITORY FOR SURVEY RECORDS:

STREET AND NUMBER:

CITY OR TOWN:

STATE:

SEE INSTRUCTIONS

STATE:

Ohio


COUNTY:

Lucas

ENTRY NUMBER

DATE

FOR NPS USE ONLY



7. DESCRIPTION

CONDITION	(Check One)					
	<input checked="" type="checkbox"/> Excellent	<input type="checkbox"/> Good	<input type="checkbox"/> Fair	<input type="checkbox"/> Deteriorated	<input type="checkbox"/> Ruins	<input type="checkbox"/> Unexposed
	(Check One)			(Check One)		
	<input checked="" type="checkbox"/> Altered	<input type="checkbox"/> Unaltered	<input type="checkbox"/> Moved	<input checked="" type="checkbox"/> Original Site		

DESCRIBE THE PRESENT AND ORIGINAL (if known) PHYSICAL APPEARANCE

SEE INSTRUCTIONS

The Lucas County Courthouse and County Jail were both completed in 1896. The courthouse is a large, steel-framed building with an exterior of Berea sandstone. It was modeled after the courthouse at Buffalo, New York. The architect for the building was David L. Stine and the contractors were Dun, Perley & Co. Stine also designed the Libbey Glass Company Pavilion for the Chicago World's Fair.

The courthouse consists of a large central block with two dependent wings. The east and west wings have projecting pavilions which make the main facade E-shaped. The entrance facade of the central portion has three Roman arches with a colonnade of double corinthian columns above which there is a pediment. The building is topped by a low Roman dome with a slender peristyle of doric columns. The wings are topped by a cornice and balustrade with urns at the corners. The stone work of the basement and first story is rusticated. Rectangular windows are in the basement, 2nd and 3rd stories of each wing. The 1st story windows are arched with stone voussoirs.

The interior is simpler and generally less impressive, providing functional working space. The corridors were finely finished with Italian marble and mosaic floors, later refinished with terrazzo.

The Lucas County Jail (and sheriff's residence) was built from surplus funds which had been appropriated for the courthouse and was also designed by David L. Stine and built by Dun, Perley & Co. The L-shaped building is divided into an administrative wing and a jail wing.

The administrative wing of the jail is rectangular, three-storied high and 3-bays wide. The center bay is recessed and has a one-story entrance porch supported by small doric columns on a stone wall. The porch has a flat balustrade. The third story of this bay has three windows recessed behind a three-part arcade. In each bay the 1st-story windows have small balconies with iron railings and a triangular pediment. The tiled, hip roof has a bracketed cornice. There are two inside end chimneys and a gabled dormer over the central bay. The stone is rusticated on the first two stories.

The jail wing, also three stories high, has a second story treatment of small arched windows with stone voussoirs. The bracketed cornice continues from the administration wing. Above the cornice is a balustrade.

The stone for both buildings was furnished by Albert Neukom, prominent stone contractor. The handsome stone buildings harmonize well together.



**NATIONAL REGISTER OF HISTORIC PLACES
INVENTORY - NOMINATION FORM**

(Continuation Sheet)

STATE Ohio	
COUNTY Lucas	
FOR NPS USE ONLY	
ENTRY NUMBER	DATE
	MAY 11 1973

(Number all entries)

LOCATION

Lucas County Courthouse: Courthouse Square between Adams and Erie Streets.
Lucas County Jail: 810-814 Jackson.



8. SIGNIFICANCE

PERIOD (Check One or More as Appropriate)

☐ Pre-Columbian☐ 16th Century☐ 18th Century☐ 20th Century☐ 15th Century☐ 17th Century☒ 19th Century

SPECIFIC DATE(S) (If Applicable and Known)

1896

AREAS OF SIGNIFICANCE (Check One or More as Appropriate)

Aboriginal

☐ Education☐ Political☐ Urban Planning☐ Prehistoric☐ Engineering☐ Religion/Phi-☐ Other (Specify)☐ Historic☐ Industry☐ losophy☐ Agriculture☐ Invention☐ Science☒ Architecture☐ Landscape☐ Sculpture☐ Art

Architecture


☐ Social/Human-☐ Commerce☐ Literature☐ itarian☐ Communications☐ Military☐ Theater☐ Conservation☐ Music☐ Transportation

STATEMENT OF SIGNIFICANCE

The Lucas County Courthouse and County Jail are excellent examples of late nineteenth century public architecture. On a six-acre plot, surrounded by grass and radiating sidewalks, the site is typical of courthouse squares throughout the United States. It is a vital focal point in the urban center of Toledo.

Although Toledo was the first county seat of Lucas County, the seat was moved to Maumee from 1840-1852. In 1852 the seat was moved back to Toledo with the provision that a proper courthouse and jail be built. For two years the county leased the Duell block and in late 1853 moved into a courthouse built on the corner of Erie and Adams Streets. This building was torn down in 1897 after the present building, which adjoined it, was dedicated on January 1, 1897.

When the county seat was moved back to Toledo in 1852, a brick jail was built on Adams Street and used until 1866 when a jail and sheriff's residence was erected on the present courthouse square between Adams and Jackson. The present building was completed in 1896 and was financed from surplus funds from the appropriation for the courthouse.



SEE INSTRUCTIONS

9. MAJOR BIBLIOGRAPHICAL REFERENCES

Killits, John M., Ed. Toledo and Lucas County, Ohio, 1623-1923. S.J. Clark Pub. Co., 1923, Vol. I., p. 501.

The Businessmen's Chamber of Commerce, A Review of Toledo's Industries. Toledo: The Businessmen's Chamber of Commerce, 1905., p. 20.

Toledo Times, August 2, 1936.

H.B.
2417
E288740
N4614400


10. GEOGRAPHICAL DATA

LATITUDE AND LONGITUDE COORDINATES DEFINING A RECTANGLE LOCATING THE PROPERTY			OR	LATITUDE AND LONGITUDE COORDINATES DEFINING THE CENTER POINT OF A PROPERTY OF LESS THAN TEN ACRES		
CORNER	LATITUDE	LONGITUDE		LATITUDE	LONGITUDE	
	Degrees Minutes Seconds	Degrees Minutes Seconds		Degrees Minutes Seconds	Degrees Minutes Seconds	
NW	41 ° 39 ' 35 "	83 ° 32 ' 14 "				
NE	41 ° 39 ' 20 "	83 ° 32 ' 06.5				
SE	41 ° 39 ' 15 "	83 ° 32 ' 12.5				
SW	41 ° 39 ' 18 "	83 ° 32 ' 19.5				

APPROXIMATE ACREAGE OF NOMINATED PROPERTY: about 6 acres

LIST ALL STATES AND COUNTIES FOR PROPERTIES OVERLAPPING STATE OR COUNTY BOUNDARIES

STATE:	CODE	COUNTY	CODE
STATE:	CODE	COUNTY:	CODE
STATE:	CODE	COUNTY:	CODE
STATE:	CODE	COUNTY:	CODE



SEE INSTRUCTIONS

11. FORM PREPARED BY

NAME AND TITLE: Gretchen Klimoski		DATE April 1973
ORGANIZATION Ohio Historical Society		
STREET AND NUMBER: 1982 Velma Ave.		
CITY OR TOWN: Columbus	STATE Ohio	CODE 039

12. STATE LIAISON OFFICER CERTIFICATION

NATIONAL REGISTER VERIFICATION

As the designated State Liaison Officer for the National Historic Preservation Act of 1966 (Public Law 89-665), I hereby nominate this property for inclusion in the National Register and certify that it has been evaluated according to the criteria and procedures set forth by the National Park Service. The recommended level of significance of this nomination is:

National ☐ State ☒ Local ☐

Name Daniel R. Soto

Title Ohio Historic Preserv. Officer

Date 20 April 1973

I hereby certify that this property is included in the National Register.

Robert M. Utley
Director, Office of Archeology and Historic Preservation

Date 5/11/73

ATTEST:
W. S. Smith
Keeper of The National Register

Date 5 9 73

PROPERTY

Lucas County Courthouse
and County Jail STATE Ohio

73002295

WORKING NUMBER

4.25.73.2854

TECH REVIEW

Photos

3

Maps

1

8/27/73

Lucas

CONTROL REVIEW

Latitude incorrect

CM

4-26-

73

HISTORIAN

Accept - Amg
4/26/73 Shull

Accept 5-1-73

ARCHITECTURAL HISTORIAN

Accept
KH
5/1/73

ARCHEOLOGIST

REVIEW UNIT CHIEF

BRANCH CHIEF

OP 8/27/73
5/4/93

KEEPER

WJH
5/1/93

National Register write-up _____

Send-back _____

Federal Register entry 7-3-73

Re-submit _____

Entered

MAY 11 1973

PLEASE RETURN THIS FORM WHEN THE PROPERTY IS RESUBMITTED. DATE: _____

NAME OF PROPERTY Lucas County Courthouse and County Jail, Ohio

The attached National Register Inventory-Nomination form is being returned to your office for clarification of the information indicated below.

- _____ 1. Name. _____
- _____ 2. Location. _____

- _____ 3. Classification. _____
- _____ 4. Owner of Property. _____
- _____ 5. Location of Legal Description. _____
- _____ 6. Representation in Existing Surveys. _____
- _____ 7. Description. _____

- _____ 8. Statement of Significance. _____

- _____ 9. Bibliography. _____
- ☒ 10. Geographical Data.
 - a. Longitude and Latitude Coordinates. Latitude is incorrectly computed. Please recompute.
 - b. Acreage. _____

- _____ 11. Form Prepared By. _____
- _____ 12. Certification. _____
- _____ Photographic Coverage. _____

- ☒ Map Coverage. A single reference point will be sufficient if you wish.
- _____ Other. _____

Clarification or correction of the above items must be made prior to the initiation of our professional review. Correction of these technical errors does not necessarily insure that the nomination will then satisfy the National Register criteria in full.

Thank you for your attention to the above items checked. Shanks,

SIGNED: _____



NPS Number 5/11/73

Title: LUCAS COUNTY COURTHOUSE AND

COUNTY JAIL

Loc. LUCAS, OHIO

ADAM ST. FACADE

PROPERTY OF THE NATIONAL REGISTER



NPS Number 5/11/73

Title: Lucas County Courthouse

Loc. Lucas, Ohio

county jail Jackson St.

facade

②

PROPERTY OF THE NATIONAL REGISTER

UNITED STATES DEPARTMENT OF THE INTERIOR
NATIONAL PARK SERVICE

TERIOR

STATE

Chi



NPS Number 3/14/73

Title: MADISON COUNTY Courthouse

Loc. MADISON, Ohio

multi-paned, glass vaulted ceiling

③

PROPERTY OF THE NATIONAL REGISTER



Lucas County Court House-
Toledo, Ohio

Adams St. between Erie and Michigan Streets.

View from corner of Michigan on Adams St.

Photo Credit

Mr. Fred Jaeger, Jr. Dec. 1969
Toledo, Ohio

NPS Number 5/11/73

Title: LUCAS COUNTY COURTHOUSE AND
COUNTY JAIL

Loc. LUCAS, Ohio

LUCAS COUNTY COURTHOUSE FROM
CORNER Michigan St.

PROPERTY OF THE NATIONAL REGISTER

NATIONAL REGISTER OF HISTORIC PLACES
PROPERTY MAP FORM

(Type all entries - attach to or enclose with map)

STATE Ohio	
COUNTY Lucas	
FOR NPS USE ONLY	
ENTRY NUMBER	DATE
	MAY 11 1973


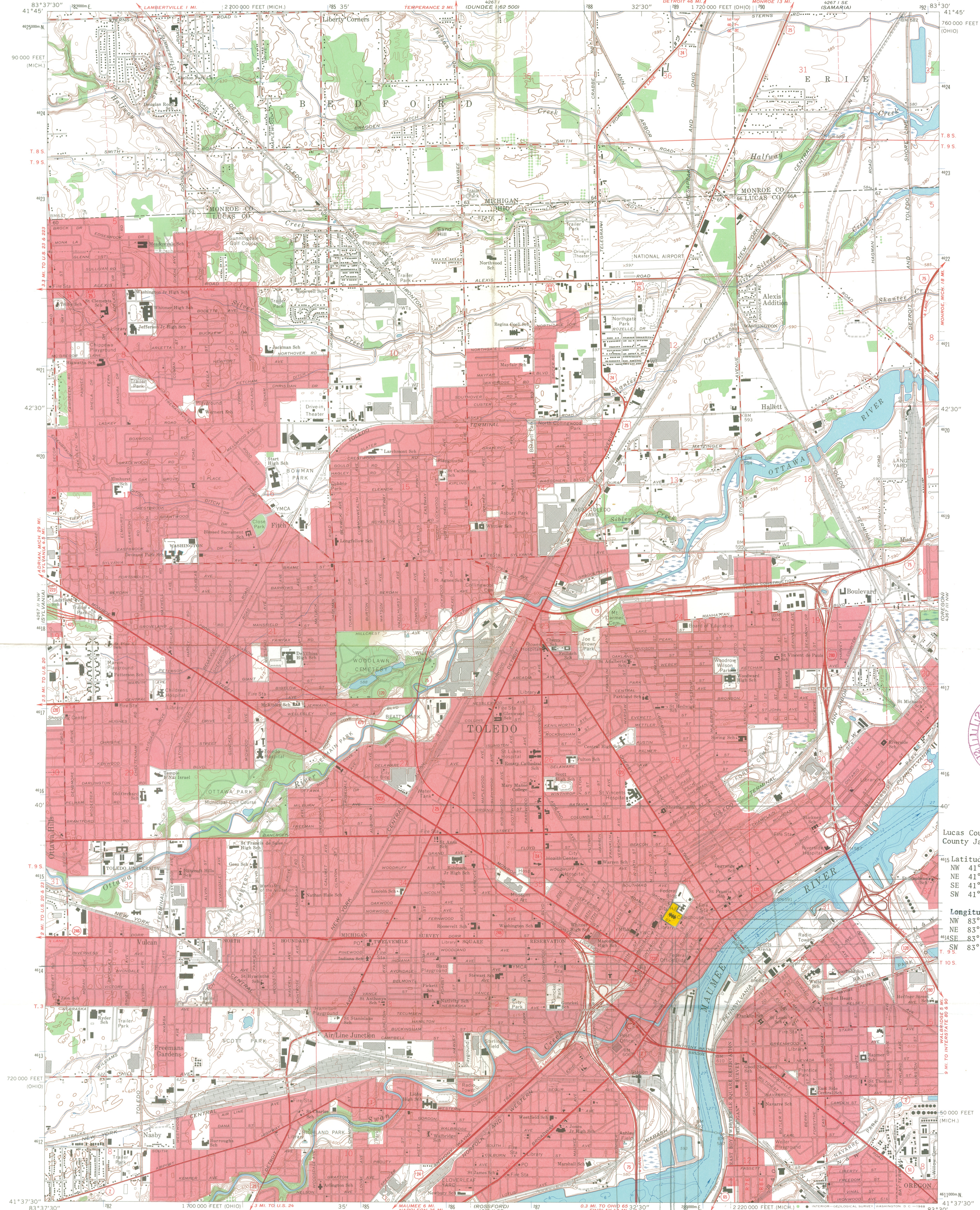
1. NAME			
COMMON: Lucas County Courthouse and County Jail			
AND/OR HISTORIC:			
2. LOCATION			
STREET AND NUMBER: (See continuation sheet)			
CITY OR TOWN: Toledo			
STATE: Ohio	CODE 039	COUNTY: Lucas	CODE 095
3. MAP REFERENCE			
SOURCE: Toledo, Ohio			
SCALE: 1:24000			
DATE: 1965			
4. REQUIREMENTS			
TO BE INCLUDED ON ALL MAPS			
1. Property boundaries where required.			
2. North arrow.			
3. Latitude and longitude reference.			



SEE INSTRUCTIONS

UNITED STATES
DEPARTMENT OF THE INTERIOR
GEOLOGICAL SURVEY

TOLEDO QUADRANGLE
OHIO-MICHIGAN
7.5 MINUTE SERIES (TOPOGRAPHIC)



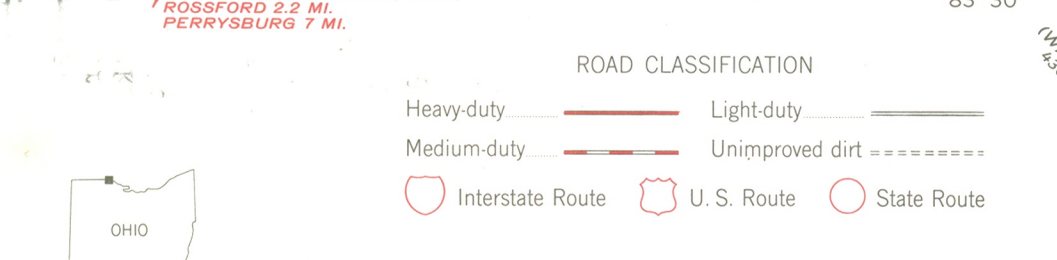
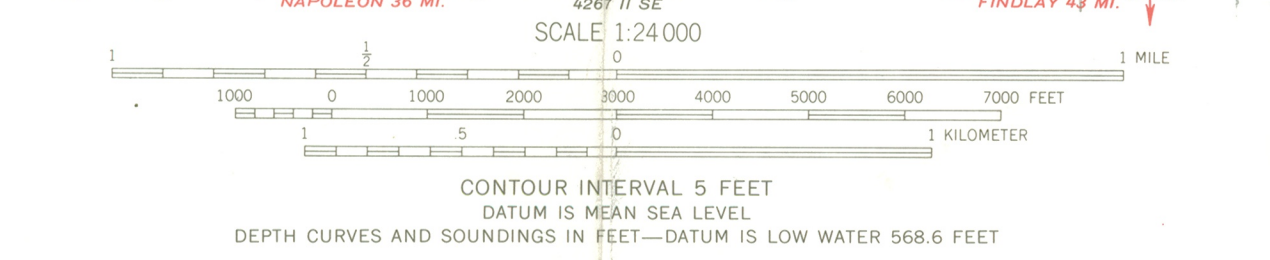
Lucas County Courthouse and County Jail

Latitude:
NW 41° 39' 35"
NE 41° 39' 20"
SE 41° 39' 15"
SW 41° 39' 18"

Longitude:
NW 83° 32' 14"
NE 83° 32' 06.5"
SE 83° 32' 12.5"
SW 83° 32' 10.5"

HB
Zn7
E288740
N461400

Maped, edited, and published by the Geological Survey
Revised in cooperation with State of Ohio agencies
Control by USGS and USC&GS
Topography by planetable surveys 1934. Revised 1965
Selected hydrographic data compiled from U.S. Lake Survey Chart 374
(1965). This information is not intended for navigational purposes
Polyconic projection. 1927 North American datum
10,000-foot grids based on Ohio coordinate system, north zone,
and Michigan coordinate system, south zone
1000-meter Universal Transverse Mercator grid ticks, zone 17,
shown in blue
Fine red dashed lines indicate selected fence and field lines where
generally visible on aerial photographs. This information is unchecked
Red tint indicates areas in which only landmark buildings are shown
Land lines within the Michigan Survey based on the Michigan Meridian



TOLEDO, OHIO-MICH.
N4137.5-W8330.7.5

1965

AMS 4267 II NE-SERIES V852

FOR SALE BY U.S. GEOLOGICAL SURVEY, WASHINGTON, D.C. 20242
A FOLDER DESCRIBING TOPOGRAPHIC MAPS AND SYMBOLS IS AVAILABLE ON REQUEST

ENTRIES IN THE NATIONAL REGISTER

STATE **OHIO**

Date Entered **MAY 11 1973**

Name

Location

**Lucas County Courthouse and County
Jail**

**Toledo
Lucas County**

Also Notified

**Hon. William B. Saxbe
Hon. Robert Taft, Jr.
Hon. Thomas L. Ashley**

Director, Northeast Region

**State Historic Preservation Officer
Mr. Daniel R. Porter
Director
The Ohio Historical Society
Columbus, Ohio 43211**

PHR NRowland:mmm

5/14/73

MAY 24 1973

H34-PHR

Mr. Sol J. Wittenberg, President
Board of County Commissioners
County of Lucas
Toledo, Ohio 43624

Dear Mr. Wittenberg:

We are pleased to provide this information in response to your request for removal of the Lucas County Jail from the National Register. Lucas County Jail was entered in the National Register on May 11, 1973. Properties may be removed from the National Register only when they have ceased to meet the criteria of the National Register -- when the qualities which caused them originally to be nominated have been lost or destroyed. This would not seem to be the case with the Lucas County Jail.

Section 106 of the National Historic Preservation Act of 1966 (80 Stat. 915) requires Federal agency heads to allow the Advisory Council on Historic Preservation opportunity to comment when undertakings to be licensed, funded, or executed by their agencies will affect properties listed in the National Register. No restriction is placed upon a private owner or upon a state or local government acting without Federal involvement. If a Federal agency is involved in a transaction concerning the Lucas County Jail, the agency should inform the Advisory Council on Historic Preservation, 1522 K Street, N.W., Suite 430, Washington, D.C. 20005.

The Ohio State Historic Preservation Officer, whom you may wish to consult concerning the historic preservation program within the State, is Mr. Daniel R. Porter, Director, The Ohio Historical Society, Columbus, Ohio 43211.

We hope this information will be useful to you, and we shall be happy to answer any further questions.

Sincerely yours,

/s/
Jerry L. Rogers
Chief of Registration
National Register

cc:


Mr. Daniel R. Porter, Director, The Ohio Historical Society, Columbus,
Ohio 43211

Director, Northeast Region w/cy inc

LI

PHR w/cy inc

KHOLLER:so-p 5/22/73 BASIC FILE RETAINED IN PHR



MAY 8 1973

COUNTY OF LUCAS

COMMISSIONERS' OFFICE

TOLEDO, OHIO 43624

ADMINISTRATOR-CLERK

SOL J. WITTENBERG, President
WM. K. GERNHEUSER
JAMES M. HOLZEMER

CHARLES F. BAXLEY
Phone 248-5911
Ext: 271-272

May 1, 1973

National Register of Historic Places
U. S. Department of Interior
Washington, D. C.

Gentlemen:

I am in receipt of a letter from Daniel R. Porter, Director of the Ohio Historical Center, Columbus, Ohio, in reference to having the Lucas County Courthouse and County Jail placed on your records for historical value.

We have no objection to having the Lucas County Courthouse placed on your records with the Historical Society, but we intend shortly to demolish the County Jail and build a new correctional facility; therefore, we do not wish to have this parcel of property registered.

Your kind consideration and cooperation in this matter will be appreciated.

Sincerely,

Sol J. Wittenberg, President
Board of County Commissioners
Lucas County, Ohio

SJW:dl

cc: Daniel R. Porter, Director
State Historic Preservation Officer

1601hw
Calf
5-22-73

MAY 24 1973

H34-PHR

Mr. Sol J. Wittenberg, President
Board of County Commissioners
County of Lucas
Toledo, Ohio 43624

Dear Mr. Wittenberg:

We are pleased to provide this information in response to your request for removal of the Lucas County Jail from the National Register. Lucas County Jail was entered in the National Register on May 11, 1973. Properties may be removed from the National Register only when they have ceased to meet the criteria of the National Register -- when the qualities which caused them originally to be nominated have been lost or destroyed. This would not seem to be the case with the Lucas County Jail.

Section 106 of the National Historic Preservation Act of 1966 (80 Stat. 915) requires Federal agency heads to allow the Advisory Council on Historic Preservation opportunity to comment when undertakings to be licensed, funded, or executed by their agencies will affect properties listed in the National Register. No restriction is placed upon a private owner or upon a state or local government acting without Federal involvement. If a Federal agency is involved in a transaction concerning the Lucas County Jail, the agency should inform the Advisory Council on Historic Preservation, 1522 K Street, N.W., Suite 430, Washington, D.C. 20005.

The Ohio State Historic Preservation Officer, whom you may wish to consult concerning the historic preservation program within the State, is Mr. Daniel R. Porter, Director, The Ohio Historical Society, Columbus, Ohio 43211.

We hope this information will be useful to you, and we shall be happy to answer any further questions.

Sincerely yours,

LS/

Jerry L. Rogers
Chief of Registration
National Register

cc:

Mr. Daniel R. Porter, Director, The Ohio Historical Society, Columbus,
Ohio 43211

Director, Northeast Region w/cy inc

LI

PHR w/cy inc

KHOLLER:so-p 5/22/73 BASIC FILE RETAINED IN PHR



MAY 8 1973

COUNTY OF LUCAS

COMMISSIONERS' OFFICE

SOL J. WITTENBERG, President
WM. K. GERNHEUSER
JAMES M. HOLZEMER

TOLEDO, OHIO 43624

May 1, 1973

ADMINISTRATOR-CLERK

CHARLES F. BAXLEY
Phone 248-5911
Ext: 271-272

National Register of Historic Places
U. S. Department of Interior
Washington, D. C.

Gentlemen:

I am in receipt of a letter from Daniel R. Porter, Director of the Ohio Historical Center, Columbus, Ohio, in reference to having the Lucas County Courthouse and County Jail placed on your records for historical value.

We have no objection to having the Lucas County Courthouse placed on your records with the Historical Society, but we intend shortly to demolish the County Jail and build a new correctional facility; therefore, we do not wish to have this parcel of property registered.

Your kind consideration and cooperation in this matter will be appreciated.


Sincerely,

Sol J. Wittenberg, President
Board of County Commissioners
Lucas County, Ohio

SJW:dl


cc: Daniel R. Porter, Director
State Historic Preservation Officer

4-16-73



HISTORICAL — The five-story glass-roofed Arcade in downtown Cleveland (Ohio) has been placed in the National Register of Historic Places by the Interior Department. The building, constructed in 1890, a fore-

runner of today's shopping malls, was "very far-seeing for its day," Cleveland architect Robert C. Gaede says. (AP Wirephoto)

FEDERAL ASSISTANCE			2. APPLICANT'S APPLICATION	a. NUMBER	3. STATE APPLICATION IDENTIFIER	a. NUMBER
1. TYPE OF ACTION <input type="checkbox"/> PREAPPLICATION <input checked="" type="checkbox"/> APPLICATION (Mark appropriate box) <input type="checkbox"/> NOTIFICATION OF INTENT (Opt.) <input type="checkbox"/> REPORT OF FEDERAL ACTION			Leave Blank	b. DATE Year month day 19 78 12 26	3. STATE APPLICATION IDENTIFIER	a. NUMBER 02-006-0046
						b. DATE Year month day ASSIGNED 19 77 8 24
4. LEGAL APPLICANT/RECIPIENT					5. FEDERAL EMPLOYER IDENTIFICATION NO. 31-4389673W	
a. Applicant Name : State of Ohio b. Organization Unit : Ohio Historical Society c. Street/P.O. Box : 1982 Velma Avenue d. City : Columbus a. County : Franklin f. State : Ohio g. ZIP Code: 43211 h. Contact Person (Name & telephone No.) : Thomas H. Smith, SHPO, 614-466-1500					6. PROGRAM (From Federal Catalog) a. NUMBER 1 5 • 4 1 1 b. TITLE Historic Preservation	
7. TITLE AND DESCRIPTION OF APPLICANT'S PROJECT					8. TYPE OF APPLICANT/RECIPIENT	
Lucas County Courthouse and County Jail: Lucas County Sheriff's Residence preservation/rehabilitation. Toledo, Lucas County, Ohio. Architecturally significant residence/administration building, once part of jail (demolished) at rear. Fine exterior detailing in Berea sandstone. (see Remarks)					A-State H-Community Action Agency B-Intrastate I-Higher Educational Institution C-Substate J-Indian Tribe D-County K-Other (Specify): E-City F-School District G-Special Purpose District Enter appropriate letter <input type="checkbox"/> A	
10. AREA OF PROJECT IMPACT (Names of cities, counties, States, etc.)					11. ESTIMATED NUMBER OF PERSONS BENEFITING	
Toledo, Ohio					350,000	
13. PROPOSED FUNDING					15. TYPE OF CHANGE (For 12c or 12e)	
a. FEDERAL \$ 12,000 .00 b. APPLICANT 14,573 .00 c. STATE .00 d. LOCAL .00 e. OTHER .00 f. TOTAL \$ 26,573 .00					A-Increase Dollars F-Other (Specify): B-Decrease Dollars C-Increase Duration D-Decrease Duration E-Cancellation Enter appropriate letter(s) <input type="checkbox"/> <input type="checkbox"/> <input type="checkbox"/>	
14. CONGRESSIONAL DISTRICTS OF:					12. TYPE OF APPLICATION	
a. APPLICANT 12 b. PROJECT 9 16. PROJECT START DATE Year month day 19 78 10 6 17. PROJECT DURATION 9/30/79 Months 18. ESTIMATED DATE TO BE SUBMITTED TO FEDERAL AGENCY Year month day 19 78 12 26					A-New C-Revision E-Augmentation B-Renewal D-Continuation Enter appropriate letter <input type="checkbox"/> A	
20. FEDERAL AGENCY TO RECEIVE REQUEST (Name, City, State, ZIP code)					21. REMARKS ADDED	
Heritage Cons. & Recr. Serv., Dept. Interior, Washington, D.C. 20243					<input checked="" type="checkbox"/> Yes <input type="checkbox"/> No	
22. THE APPLICANT CERTIFIES THAT						
a. To the best of my knowledge and belief, data in this preapplication/application are true and correct, the document has been duly authorized by the governing body of the applicant and the applicant will comply with the attached assurances if the assistance is approved. b. If required by OMB Circular A-95 this application was submitted, pursuant to instructions therein, to appropriate clearinghouses and all responses are attached: No response Response attached (1) Ohio State Clearinghouse <input type="checkbox"/> <input checked="" type="checkbox"/> (2) <input type="checkbox"/> <input type="checkbox"/> (3) <input type="checkbox"/> <input type="checkbox"/>						
23. CERTIFYING REPRESENTATIVE						
a. TYPED NAME AND TITLE Thomas H. Smith Director & SHPO b. SIGNATURE  c. DATE SIGNED Year month day 19 78 12 26						
24. AGENCY NAME						
DEPARTMENT OF THE INTERIOR						
25. APPLICANT RECEIVED						
Year month day 19 79 01 02						
26. ORGANIZATIONAL UNIT						
HERITAGE CONSERVATION AND RECREATION SERVICE						
27. ADMINISTRATIVE OFFICE						
GRANTS ADMINISTRATION DIVISION						
28. FEDERAL APPLICATION IDENTIFICATION						
39-09612						
29. ADDRESS						
WASHINGTON, D. C. 20243						
30. FEDERAL GRANT IDENTIFICATION						
39-09612						
31. ACTION TAKEN						
<input checked="" type="checkbox"/> a. AWARDED <input type="checkbox"/> b. REJECTED <input type="checkbox"/> c. RETURNED FOR AMENDMENT <input type="checkbox"/> d. DEFERRED <input type="checkbox"/> e. WITHDRAWN						
32. FUNDING						
a. FEDERAL \$ 12,000 .00 b. APPLICANT 14,573 .00 c. STATE .00 d. LOCAL .00 e. OTHER .00 f. TOTAL \$ 26,573 .00						
33. ACTION DATE Year month day 19 79 1 19						
34. CONTACT FOR ADDITIONAL INFORMATION (Name and telephone number)						
Stephen D. Newman 202-343-4941						
35. Year month day STARTING DATE 19 79 01 01						
36. Year month day ENDING DATE 19 80 09 30						
37. REMARKS ADDED						
<input type="checkbox"/> Yes <input checked="" type="checkbox"/> No						
38. FEDERAL AGENCY A-95 ACTION						
a. In taking above action, any comments received from clearinghouses were considered. If agency response is due under provisions of Part 1, OMB Circular A-95, it has been or is being made. b. FEDERAL AGENCY A-95 OFFICIAL (Name and telephone no.) SAME AS #35						

JAN 2 - 1979

SECTION I—APPLICANT/RECIPIENT DATA

SECTION II—CERTIFICATION

SECTION III—FEDERAL AGENCY ACTION

Section I, Item 7. Description.

The Sheriff's Residence will be re-used by the County Commissioners as office space.

Section I, Item 16. Start Date.

Tentative approval to start work was granted by HCRS on October 6, 1978.

Signature	<i>James Argy</i>
Date	<i>1/10/79</i>
APPROVED	