

Form 10-300
(July 1969)

UNITED STATES DEPARTMENT OF THE INTERIOR
NATIONAL PARK SERVICE

NATIONAL REGISTER OF HISTORIC PLACES
INVENTORY - NOMINATION FORM

(Type all entries - complete applicable sections)

STATE: Ohio	
COUNTY: Hamilton	
FOR NPS USE ONLY	
ENTRY NUMBER	DATE
MAR 7 1972	

1. NAME

COMMON:
Fenwick Club Annex

AND/OR HISTORIC:

2. LOCATION

STREET AND NUMBER:
426 E. Fifth Street

CITY OR TOWN:
Cincinnati

STATE: **Ohio** CODE: **039** COUNTY: **Hamilton** CODE: **061**



3. CLASSIFICATION

CATEGORY (Check One)	OWNERSHIP	STATUS	ACCESSIBLE TO THE PUBLIC
<input type="checkbox"/> District <input type="checkbox"/> Site <input type="checkbox"/> Object <input checked="" type="checkbox"/> Building <input type="checkbox"/> Structure <input type="checkbox"/> Object	<input type="checkbox"/> Public <input checked="" type="checkbox"/> Private <input type="checkbox"/> Both	Public Acquisition: <input type="checkbox"/> In Process <input type="checkbox"/> Being Considered <input checked="" type="checkbox"/> Occupied <input type="checkbox"/> Unoccupied <input type="checkbox"/> Preservation work in progress	Yes: <input type="checkbox"/> Restricted <input type="checkbox"/> Unrestricted <input checked="" type="checkbox"/> No
PRESENT USE (Check One or More as Appropriate)			
<input type="checkbox"/> Agricultural <input type="checkbox"/> Commercial <input type="checkbox"/> Educational <input type="checkbox"/> Entertainment	<input type="checkbox"/> Government <input type="checkbox"/> Industrial <input type="checkbox"/> Military <input type="checkbox"/> Museum	<input type="checkbox"/> Park <input type="checkbox"/> Private Residence <input checked="" type="checkbox"/> Religious <input type="checkbox"/> Scientific	<input type="checkbox"/> Transportation <input checked="" type="checkbox"/> Other (Specify) Social <input type="checkbox"/> Comments

4. OWNER OF PROPERTY

OWNER'S NAME:
Paul F. Leibold, Arch Bishop of Cincinnati

STREET AND NUMBER:
Archdiocese of Cincinnati, St. Louis Chancery, 29 E. 8th St.

CITY OR TOWN: **Cincinnati** STATE: **Ohio** CODE: **039**

5. LOCATION OF LEGAL DESCRIPTION

COURTHOUSE, REGISTRY OF DEEDS, ETC.:
Hamilton County Court House

STREET AND NUMBER:
Court and Main Streets

CITY OR TOWN: **Cincinnati** STATE: **Ohio** CODE: **039**

6. REPRESENTATION IN EXISTING SURVEYS

TITLE OF SURVEY:
Inventory and Appraisal of Historic Sites, Buildings and Areas

DATE OF SURVEY: **1960** Federal State County Local

DEPOSITORY FOR SURVEY RECORDS:
Cincinnati City Hall

STREET AND NUMBER:
801 Plum Street

CITY OR TOWN: **Cincinnati** STATE: **Ohio** CODE: **039**

SEE INSTRUCTIONS

STATE: **Ohio**
COUNTY: **Hamilton**
ENTRY NUMBER
DATE
FOR NPS USE ONLY

7. DESCRIPTION

CONDITION	(Check One)					
	<input checked="" type="checkbox"/> Excellent	<input type="checkbox"/> Good	<input type="checkbox"/> Fair	<input type="checkbox"/> Deteriorated	<input type="checkbox"/> Ruins	<input type="checkbox"/> Unexposed
	(Check One)			(Check One)		
	<input checked="" type="checkbox"/> Altered	<input type="checkbox"/> Unaltered	<input type="checkbox"/> Moved	<input checked="" type="checkbox"/> Original Site		

DESCRIBE THE PRESENT AND ORIGINAL (if known) PHYSICAL APPEARANCE

257 9 AM

This is a three story masonry building, rectangular in plan, with a stone foundation and brick with limestone banding above the foundation. There is a decorative cornice below a mansard roof which has dormers and a central gable over the entrance. The entrance is marked by a portico with Roman Tuscan columns, entablature, and cast iron balustrade. The result of a remodeling, this entrance opens into a wide corridor which leads directly to the main club building. To the right of the annex building is the Chapel of the Holy Spirit, sometimes known as Fenwick Chapel because of its physical connection to the club.



SEE INSTRUCTIONS

8. SIGNIFICANCE

PERIOD (Check One or More as Appropriate)

- Pre-Columbian | 16th Century | 18th Century | 20th Century
 15th Century | 17th Century | 19th Century

SPECIFIC DATE(S) (If Applicable and Known) 1880's--annex building 1918-19--Fenwick Club

(main building)

AREAS OF SIGNIFICANCE (Check One or More as Appropriate)

- | | | | |
|--|---|---|--|
| <input type="checkbox"/> Aboriginal | <input type="checkbox"/> Education | <input type="checkbox"/> Political | <input type="checkbox"/> Urban Planning |
| <input type="checkbox"/> Prehistoric | <input type="checkbox"/> Engineering | <input checked="" type="checkbox"/> Religion/Philosophy | <input type="checkbox"/> Other (Specify) |
| <input type="checkbox"/> Historic | <input type="checkbox"/> Industry | <input type="checkbox"/> Science | _____ |
| <input type="checkbox"/> Agriculture | <input type="checkbox"/> Invention | <input type="checkbox"/> Sculpture | _____ |
| <input checked="" type="checkbox"/> Architecture | <input type="checkbox"/> Landscape Architecture | <input checked="" type="checkbox"/> Social/Humanitarian | _____ |
| <input type="checkbox"/> Art | <input type="checkbox"/> Literature | <input type="checkbox"/> Theater | _____ |
| <input type="checkbox"/> Commerce | <input type="checkbox"/> Military | <input type="checkbox"/> Transportation | _____ |
| <input type="checkbox"/> Communications | <input type="checkbox"/> Music | | |
| <input type="checkbox"/> Conservation | | | |

STATEMENT OF SIGNIFICANCE

Erected about 1885, this building serves as offices for the Fenwick Club, a Catholic organization that provides living quarters, social, recreational, and cultural activities to area Catholics in an adjoining nine story building. Named for Edward Fenwick, first Bishop of the Cincinnati Diocese and founder of the Dominican Order in the United States, the club was founded by Rev. Charles E. Baden in 1915 under the patronage of Mt. Rev. Henry Moeller, D.D., the third Archbishop of Cincinnati. For a short while the club made its home at 319 Broadway, but it moved to its present site in 1918 upon completion of the nine story structure. The annex building is a good example of a twentieth century adaption of a Victorian apartment building.

SEE INSTRUCTIONS



[Handwritten signatures and notes at the bottom of the page]

9. MAJOR BIBLIOGRAPHICAL REFERENCES

Rev. John H. Lawoat, S.T.D., History of the Archdiocese of Cincinnati, 1821-1921. (Frederick Pustet Company, 1921).

Writers' Program of the Work Projects Administration in the State of Ohio, Cincinnati, A Guide to the Queen City and Its Neighbors. (Cincinnati: The Wiesen-Hart Press, 1943).

10. GEOGRAPHICAL DATA

LATITUDE AND LONGITUDE COORDINATES DEFINING A RECTANGLE LOCATING THE PROPERTY			O R	LATITUDE AND LONGITUDE COORDINATES DEFINING THE CENTER POINT OF A PROPERTY OF LESS THAN TEN ACRES		
CORNER	LATITUDE	LONGITUDE		LATITUDE	LONGITUDE	
	Degrees Minutes Seconds	Degrees Minutes Seconds	Degrees	Minutes	Seconds	
NW	° ' "	° ' "	39°	06'	10"	
NE	° ' "	° ' "	84°	30'	21"	
SE	° ' "	° ' "				
SW	° ' "	° ' "				

APPROXIMATE ACREAGE OF NOMINATED PROPERTY: less than 1

LIST ALL STATES AND COUNTIES FOR PROPERTIES OVERLAPPING STATE OR COUNTY BOUNDARIES

STATE:	CODE	COUNTY	CODE

11. FORM PREPARED BY

NAME AND TITLE: John C. Garner, Jr., Executive Director

ORGANIZATION: Miami Purchase Association DATE: December, 1971

STREET AND NUMBER: 812 Dayton Street

CITY OR TOWN: Cincinnati STATE: Ohio CODE: 039

12. STATE LIAISON OFFICER CERTIFICATION

NATIONAL REGISTER VERIFICATION

As the designated State Liaison Officer for the National Historic Preservation Act of 1966 (Public Law 89-665), I hereby nominate this property for inclusion in the National Register and certify that it has been evaluated according to the criteria and procedures set forth by the National Park Service. The recommended level of significance of this nomination is:

National State Local

Name Daniel R. [Signature]

Title Ohio Liaison Officer

Date August 28, 1972

I hereby certify that this property is included in the National Register.

[Signature]
Chief, Office of Archeology and Historic Preservation

Date 3/7/73

ATTEST: [Signature]
Keeper of The National Register

Date 3-2-73

OTH REF Wm. 10-3-75
 16/015699/43380900

SEE INSTRUCTIONS

PROPERTY Fenwick Club Annex STATE Ohio

Hamilton

Working number 9.1.72.1378

5/6/73

TECH REVIEW
Photos 2
Maps 1

REVIEW

HISTORIAN This is a poorly written form with a too brief statement of significance. The building, however, appears to be fine.

2-27-73
Shull

ARCHEOLOGIST Discussed in Review unit: Accept

3-1-73

ARCHITECT I am in favor of returning the form for revision. This building, if accepted, ~~could~~ could only be accepted on the grounds of architectural significance. They need not discuss (or include dates of) the new building as it has no bearing on the status of this building. I would also like to see this building in relation to its surroundings.

REC'D
2/21/73

BRANCH CHIEF

OK 3/2/73

EDITORIAL REVIEW

KEEPER

602
3/2

National Register write-up _____
Federal Register entry 4-3-73

Acknowledge 9/1/72
Send-back _____
Re-submit _____
Register no. MAR 7 1973

Property Fenwick Club Annex

REMOVE Demo

State OH - Hamilton Working Number _____

BOUNDARY REVISION _____
INCREASE _____
DECREASE _____
MOVE _____

TECHNICAL

CONTROL

Photos _____

Maps _____

HISTORIAN

Club (also located at edge of Lytle Park H.O) was demolished by owner in 1981. We need "proof of loss of integrity" + owner's letter/or compliance with ^{new} NR req.

ARCHITECTURAL HISTORIAN

L. McClelland

8/10/81

Req. Add'l info.

ARCHEOLOGIST

OTHER

REVIEW UNIT CHIEF

BRANCH CHIEF

KEEPER

I HEREBY CERTIFY THAT THIS BOUNDARY REVISION IS ACCEPTED This property is removed from the National Register.

DATE _____

KEEPER OF THE NATIONAL REGISTER

ATTEST:

DATE _____

CHIEF, BRANCH OF REGISTRATION

THIS FORM IS TO BE FILED WITH THE NATIONAL REGISTER NOMINATION.

State notified _____ Federal Register _____ Control Cards _____ ADP _____



NPS Number 3/7/73

Title: Fenwick Club ANNEX

Loc. HAMILTON OHIO

south facade looking northeast

②

PROPERTY OF THE NATIONAL REGISTER

Missing Core Documentation

Property Name

Fenwick Club Annex

County, State

Hamilton, OH

Reference Number

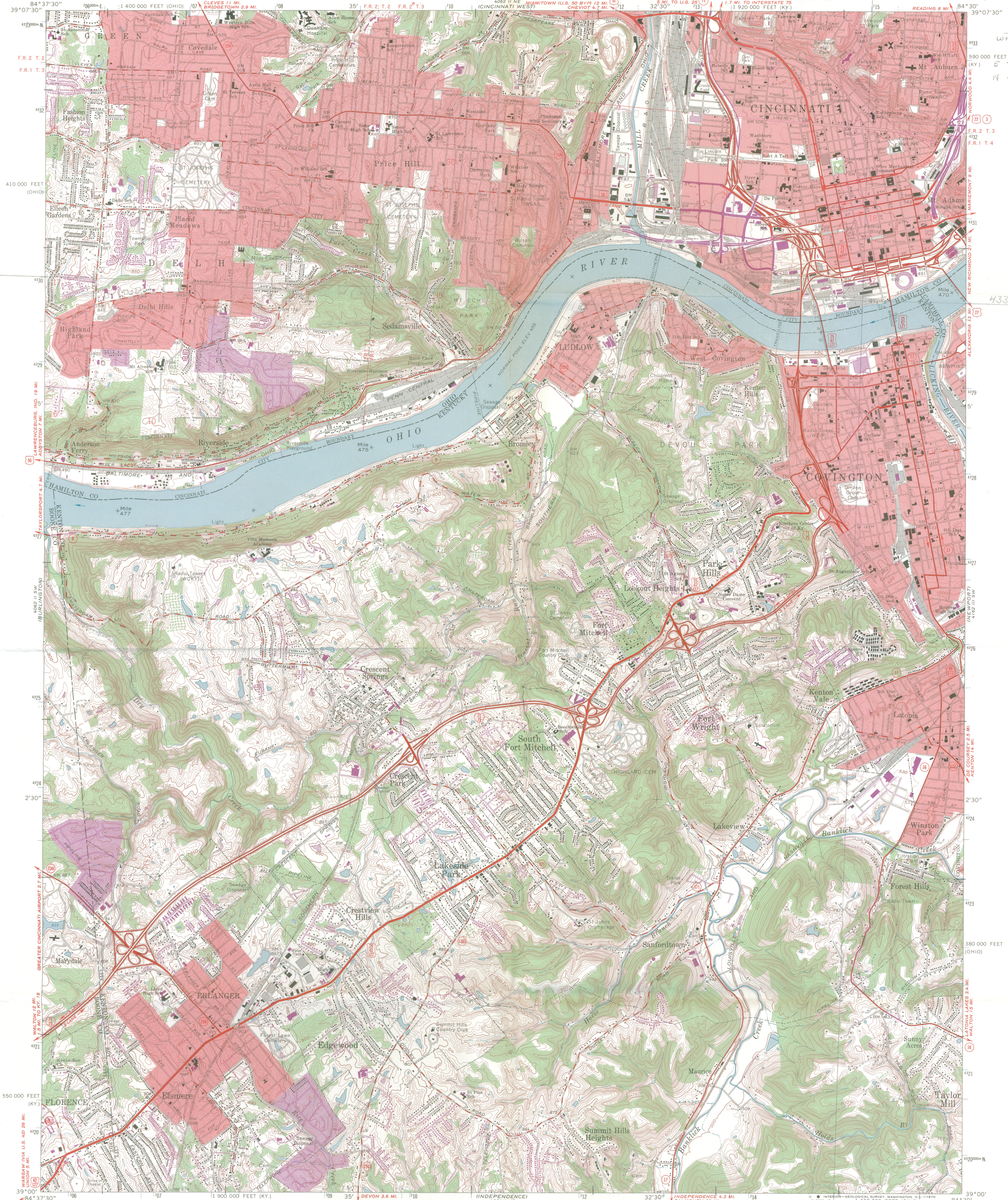
73001458

The following Core Documentation is missing from this entry:

Nomination Form

Photographs (#1)

USGS Map



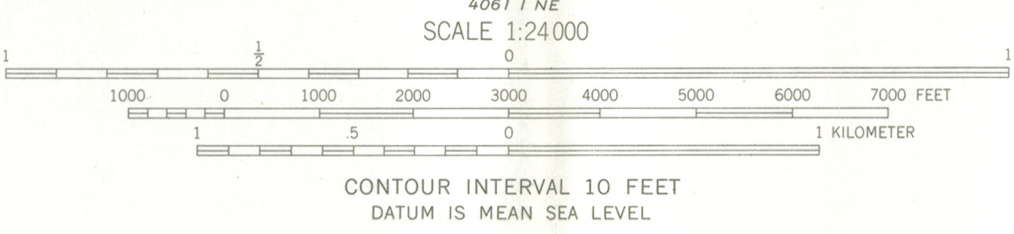
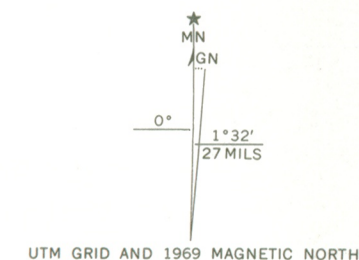
UTM REF
Wm 10-375
Zone 16
E 715690
N 4330900

4330900

380 000 FEET (OHIO)

422000 N

Maped, edited, and published by the Geological Survey
Control by USGS, USC&GS, USCE, and the City of Cincinnati
Topography by photogrammetric methods from aerial photographs
taken 1949, and in part by the City of Cincinnati
Field checked 1950 and 1953. Revised 1961
Polyconic projection. 1927 North American datum
10,000-foot grids based on Kentucky coordinate system,
north zone, and Ohio coordinate system, south zone
1000-meter Universal Transverse Mercator grid ticks, zone 16, shown in blue
Fine red dashed lines indicate selected fence and field lines where
generally visible on aerial photographs. This information is unchecked
The state boundary as shown represents the approximate position of the
low water line as determined from U.S. Corps of Engineers
Ohio River charts, surveyed 1913 and 1914, and supplementary information
Red tint indicates areas in which only landmark buildings are shown
Ohio area lies within the Between the Miamis. Land lines based on the
Great Miami River Base. Dotted land lines established by private
subdivision of the Symmes Purchase



THIS MAP COMPLIES WITH NATIONAL MAP ACCURACY STANDARDS
FOR SALE BY U.S. GEOLOGICAL SURVEY, WASHINGTON, D.C. 20242,
KENTUCKY GEOLOGICAL SURVEY, LEXINGTON, KENTUCKY 40506,
AND KENTUCKY DEPARTMENT OF COMMERCE, FRANKFORT, KENTUCKY 40601.
A FOLDER DESCRIBING TOPOGRAPHIC MAPS AND SYMBOLS IS AVAILABLE ON REQUEST

Revisions shown in purple compiled in cooperation with
Kentucky Geological Survey from aerial photographs taken 1969
This information not field checked



ROAD CLASSIFICATION

Heavy-duty	Light-duty
Medium-duty	Unimproved dirt
Interstate Route	U.S. Route
	Slate Route

COVINGTON, KY. - OHIO
SE/4 WEST CINCINNATI 15' QUADRANGLE
N3900-48430/7.5

1961
PHOTOREVISED 1969
AMS 4062 II SE-SERIES V853

CITY OF CINCINNATI AND HAMILTON COUNTY METROPOLITAN TOPOGRAPHIC SURVEY

(SHEET 330)

(SHEET 371)



(SHEET 331)


(SHEET 372)

(SHEET 332)



Prepared under the direction of the Division of Engineering of the City of Cincinnati. Control by U.S.C. & G.S. and the City of Cincinnati. Mapped by Fairchild Aerial Surveys, Inc., 1954. Photography by Fairchild Aerial Surveys, Inc., 1948. North American Datum 1927.

NOTE: The Rectangular Coordinate Values are shown on the South and West Margins. The Geographic Values are shown on the East and North Margins.



FENWICK CLUB ANNEX
Lat. 39° 06' 10"
Long. 84° 30' 21"

ONE THOUSAND FOOT GRID LINES ARE LAMBERT PROJECTION FOR OHIO SOUTH ZONE THE LAST THREE DIGITS OF THE GRID NUMBERS ARE OMITTED
Contour Interval 5 Feet

CINCINNATI HAMILTON COUNTY OHIO METROPOLITAN AREA EDITION OF 1954


**NATIONAL REGISTER OF HISTORIC PLACES
PROPERTY MAP FORM**

(Type all entries - attach to or enclose with map)

STATE Ohio	
COUNTY Hamilton	
FOR NPS USE ONLY	
ENTRY NUMBER	DATE
MAR 7	1973

SEE INSTRUCTIONS

1. NAME			
COMMON: Fenwick Club Annex			
AND/OR HISTORIC:			
2. LOCATION			
STREET AND NUMBER: 426 E. Fifth Street			
CITY OR TOWN: Cincinnati			
STATE: Ohio	CODE 039	COUNTY: Hamilton	CODE 061
3. MAP REFERENCE			
SOURCE: City of Cincinnati and Hamilton County Metropolitan Topographic Survey Sheet No. 335			
SCALE: 1:2400			
DATE: 1954			
4. REQUIREMENTS			
TO BE INCLUDED ON ALL MAPS			
1. Property boundaries where required.			
2. North arrow.			
3. Latitude and longitude reference.			



ENTRIES IN THE NATIONAL REGISTER

STATE OHIO

Date Entered MAR 7 1973

<u>Name</u>	<u>Location</u>
Story Mound State Memorial	Chillicothe Ross County
Ferwick Club Annex	Cincinnati Hamilton County
Lloyd (John Uri) House	Cincinnati Hamilton County
Resor (William) House	Cincinnati Hamilton County
Scarlet Oaks	Cincinnati Hamilton County
Waldschmidt-Camp Dennison District	Cincinnati Hamilton County

Also Notified

Hon. William B. Saxbe

Hon. Robert Taft, Jr.


Hon. William H. Harsha

Hon. Donald D. Clancy

State Liaison Officer
Mr. Daniel R. Porter, Director
The Ohio Historical Society
Columbus, Ohio 43211

Director, Northeast Region

PHR NRowland:mm 3/12/73



Interstate 71 and 17th Avenue

the ohio historical society / ohio historical center / columbus, ohio 43211 / telephone (614) 469-4663

June 25, 1973

Mr. Jerry Rogers
National Register of Historic Places
Department of the Interior
National Park Service
18th and C Streets, N.W.
Washington, D. C. 20240

Dear Mr. Rogers:

In the past few months we have been informed of some errors which have been made in some of our National Register nomination forms. They all concern properties which have been placed on the Register. I have listed them below and we would appreciate having the changes made on your records.

Presbyterian Church (Congregational-Presbyterian Church)
near Ohio Routes 5 & 7, Kinsman, Ohio, Trumbull County.
The location on the map and the latitude and longitude are incorrect. We have enclosed a new map with the correct location and with latitude and longitude listed.

Ohio Canal Groundbreaking Site, Ohio Route 79, Heath,
Ohio, Licking County. The owner is listed as the
Village of Heath; it should be the City of Heath.

Cleveland Grays Armory, 1234 Bolivar Road, Cleveland,
Ohio, Cuyahoga County. The owner should be listed as
the Cleveland Grays, 1234 Bolivar Road, Cleveland, not
the city of Cleveland. We have enclosed a continuation
sheet with additional information about the armory
which the Cleveland Grays provided. The continuation
sheet also corrects some misinformation in the form
as it was sent to Washington.

Resor, William, House, 254 Greendale Avenue, Cincinnati,
Ohio, Hamilton County. The owners are listed as G. W.
Alexander, Jr. and Joe Prenter. The last name should
read Joe Prentner.


Goshorn, Sir Alfred T., House, 3540 Clifton Avenue,
Cincinnati, Ohio, Hamilton County. Mr. Prentner and
Mr. Alexander, Jr., listed as owners, have sold the
property to Dr. Cyril E. Schrimpf, 3540 Clifton Avenue,
Cincinnati.

✓ Fenwick Club Annex, 426 E. Fifth St., Cincinnati,
Hamilton County. The owner is listed as Paul F.
Leibold, Archbishop of Cincinnati. Mr. Leibold

died recently and the owner should be simply listed
as the Archdiocese of Cincinnati at the address given.

We regret the errors and apologize for the sloppy job done on the forms.
Thank you for your assistance in making these corrections. If there
are any questions, please contact us.

Sincerely,


Judith Kitchen
Architectural Historian

JK/glk
enclosures

Ohio Historic Preservation Office

Ohio Historical Center I-71 & 17th Avenue Columbus, Ohio 43211 (614) 466-1500

July 6, 1981

Ms. Carol Schull
Acting Keeper
National Register of Historic Preservation
Department of the Interior
W430
Washington, D.C. 20243

Dear Ms. Schull:

I regret to inform you of the demolition of the following National Register of Historic Places properties during the past year.

Pinkham, Andrew, Farm, Bantam Vicinity, Clermont County; demolished by the Louisville District, Corps of Engineers, U.S. Army, in December 1980.

Sauer-Watson House, Defiance, Defiance County; demolished by owner in May 1981.

Two buildings within the Lytle Park Historic District, Cincinnati, Hamilton County; buildings identified as 27 and 29 on the district map have been demolished by the owners in 1981. Located on East Fifth Street these buildings were known as the Fenwick Club and Annex and the Olman Realty (also Daniel Dell Building).

Cincinnati Congregation of the Children of Israel, Beni Israel (also Allen Temple), Cincinnati, Hamilton County; demolished by Proctor and Gamble in 1980.

Wilbur, J. B., House, Property #5 in Wellington-Huntington Road Multiple Resource Area, Wellington Vicinity, Lorain County; demolished by the Ohio Department of Natural Resources in December 1980.

Phillipps, Henry, House, Toledo, Lucas County; burned to the ground in November 1980.

Germantown Covered Bridge, Germantown, Montgomery County; after an end post was knocked out by a motorist in February 1981, the bridge collapsed several hours later. There are hopes of reconstructing the bridge and renominating it to the National Register.

10 F

Carol Schull
July 6, 1981
Page Two

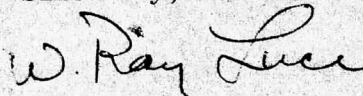
Exchange Hotel, Cardington, Morrow County; destroyed in a major tornado on June 13, 1981.

Cascade House, Nelson Township, Portage County; demolished by the Ohio Department of Natural Resources in February 1980.

Elwell, Augustus, House, Braceville Vicinity, Trumbull County; removed sometime prior to April 1980.

Please remove these properties from the National Register and any subsequent editions of the Federal Register.

Sincerely,



W. Ray Luce
State Historic Preservation Officer

WRL/DAS:dr

TELEPHONE REPORT

OFFICE OF ARCHEOLOGY AND HISTORIC PRESERVATION

PROJECT: Ohio Properties

TO/FROM: David Simmons

DATE: 6/7/81

ADDRESS: OH Shps'

PHONE:

STAFF MEMBER: McClelland

DIVISION: DR

REPORT: Need for each property:

- 1) letter from owner or public agency (if publicly own) requesting or concurring in properties removal or wait till new regs. are in effect and follow the procedures.
- 2) proof of loss of integrity (ie. photo, m.o. & newspaper clipping, correspondence that indicates that property is definitely demolished, destroyed by fire etc.).

He indicated that stay time in getting owner's letter would be a problem. I advised him to wait till new regs. were out and I would send letter of noms. till he sent us add'l info.

file : OH: ~~Sawyer~~ Jenwick Club + Annex, Hamilton Co.

Ohio Historic Preservation Office

Ohio Historical Center I-71 & 17th Avenue Columbus, Ohio 43211 (614) 466-1500

September 22, 1981

Ms. Carol Shull, Acting Keeper
National Register of Historic Places
Department of Interior
W 430
Washington, D.C. 20243

Dear Ms. Carol Shull:

This is in response to your recent request for additional information on ten properties we sought to have removed from the National Register. As indicated in our original submission, we are satisfied that all elements of these structures have been completely eliminated from their original sites through demolition, fire or some other means of removal. In only one case, as we noted, is there any possibility of rebuilding the structure: the Germantown Covered Bridge. Reconstruction may be possible in this case, but the extent and degree of changes which have already occurred will require a reassessment and renomination of the new structure. Enclosed is a copy of a newsletter with additional information.

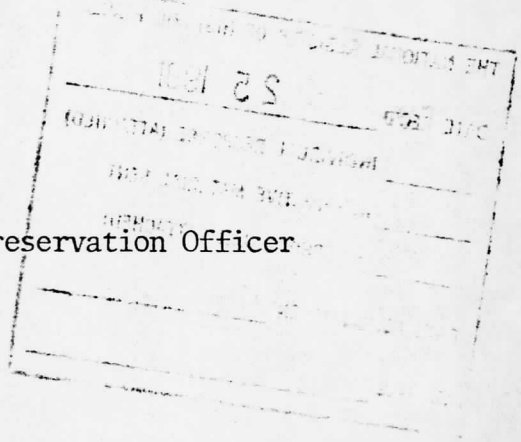
We can see a need to notify owners before properties are removed from the Register for alternations, but frankly do not see any need to notify owners of properties which have been completely demolished that their property will be removed from the National Register. We are also concerned that the documentation requirements for removing a demolished property not be too stringent. It is obviously necessary to be certain that a property has been completely demolished before delisting it. On the other hand, in most cases, newspaper articles or demolition photographs are not available. We urge that the regulations be changed to allow a SHPO to certify that a property has been demolished or has lost those characteristics which made it eligible for the National Register. Otherwise it is likely that the Register will soon contain numerous properties which do not exist.

We do not have the staff or time to notify owners or obtain owner's consent for delisting demolished properties. We will, however, continue to notify you of demolitions and notify owners and document a case for removal due to lost of integrity.

We appreciate your consideration of these revisions and look forward with you to the publication of the National Register regulations.

Sincerely,

W. Ray Luce
State Historic Preservation Officer



WRL:vb

Enclosure

X.c: Rodney Little
Peter King

Fenwick Club



United States Department of the Interior

NATIONAL PARK SERVICE
WASHINGTON, D.C. 20240

IN REPLY REFER TO:

MAR - 3 1982

Dear State Historic Preservation Officer:

In accordance with the interim regulations 36 CFR Part 60.15, properties cannot be removed from the National Register until the State Historic Preservation Officer has notified the affected owner(s) and chief local elected officials and given them an opportunity to comment.

We have been notified about a number of properties that should be removed from the National Register which have not undergone notification procedures. The National Register cannot proceed with the removal of properties listed on the attached sheet until you have informed us that the necessary notification requirements have been satisfied. We suggest, although the regulations do not require it, that you provide at least 30 days for owners and officials to comment on the proposed removal.

A removal petition must set forth the reasons why a property should be removed on the grounds established in the regulations. Grounds for removal of properties from the National Register are as follows: (1) the property has ceased to meet the criteria for listing in the National Register because the qualities which caused it to be originally listed have been lost or destroyed, or such qualities were lost subsequent to nomination and prior to listing; (2) additional information shows that the property does not meet the National Register criteria for evaluation; (3) error in professional judgment as to whether the property meets the criteria for evaluation; or (4) prejudicial procedural error in the nomination or listing process.

Properties listed in the National Register prior to December 13, 1980, may be removed from the National Register only on the first ground. Please note that any person, organization or State Historic Preservation Officer may petition for the removal of properties from the National Register, but the petitions are submitted by the State Historic Preservation Officer except for those pertaining to Federal properties which are submitted by the Federal Preservation Officer. Petitions should include the SHPO's opinion on whether the property should be removed based on the appropriate ground.

If you need further information or assistance, please let us know. We appreciate your cooperation in this matter.

Sincerely,

Carol D. Shull
Acting Keeper of the National
Register

OHIO

Pinkham, Andrew Farm, Clermont County

Sauer-Watson House, Defiance County

~~Fenwick Club and Annex, Olman Realty (Daniel Dell Building),
Lytle Park Historic District, Hamilton County~~

Cincinnati Congregation of the Children of Israel, Beni Israel,
Hamilton County

Wilbur, J.B., House, Property #5 in Wellington-Huntington Road
Multiple Resource Multiple Area, Lorain County

Phillipps, Henry, House, Lucas County

Germantown Covered Bridge, Montgomery County

Exchange Hotel, Morrow County

Cascade House, Portage County

Elwell, Augustus, House, Trumbull County