

**NATIONAL REGISTER OF HISTORIC PLACES
INVENTORY - NOMINATION FORM**

(Type all entries - complete applicable sections)

STATE:	Ohio
COUNTY:	Columbiana
FOR NPS USE ONLY	
ENTRY DATE	OCT 10 1973

1. NAME

COMMON: The Durand House

AND/OR HISTORIC: Street, John, House *use this*

2. LOCATION

STREET AND NUMBER: 631 N. Ellsworth Avenue

CITY OR TOWN: Salem CONGRESSIONAL DISTRICT: 18
Wayne L. Hays

STATE: Ohio CODE: 039 COUNTY: Columbiana CODE: 029

3. CLASSIFICATION

CATEGORY (Check One)	OWNERSHIP	STATUS	ACCESSIBLE TO THE PUBLIC
<input type="checkbox"/> District <input type="checkbox"/> Site <input type="checkbox"/> Object <input checked="" type="checkbox"/> Building <input type="checkbox"/> Structure <input type="checkbox"/> Object	<input type="checkbox"/> Public <input checked="" type="checkbox"/> Private <input type="checkbox"/> Both	Public Acquisition: <input type="checkbox"/> In Process <input checked="" type="checkbox"/> Being Considered	<input checked="" type="checkbox"/> Occupied <input type="checkbox"/> Unoccupied <input type="checkbox"/> Preservation work in progress
PRESENT USE (Check One or More as Appropriate)			
<input type="checkbox"/> Agricultural <input type="checkbox"/> Commercial <input type="checkbox"/> Educational <input type="checkbox"/> Entertainment	<input type="checkbox"/> Government <input type="checkbox"/> Industrial <input type="checkbox"/> Military <input type="checkbox"/> Museum	<input type="checkbox"/> Park <input checked="" type="checkbox"/> Private Residence <input type="checkbox"/> Religious <input type="checkbox"/> Scientific	<input type="checkbox"/> Transportation <input type="checkbox"/> Other (Specify)
ACCESSIBLE TO THE PUBLIC: Yes: <input checked="" type="checkbox"/> Restricted <input type="checkbox"/> Unrestricted <input type="checkbox"/> No			

4. OWNER OF PROPERTY

OWNER'S NAME: Mr. & Mrs. E. R. Durand

STREET AND NUMBER: 631 N. Ellsworth Avenue

CITY OR TOWN: Salem STATE: Ohio CODE: 039

5. LOCATION OF LEGAL DESCRIPTION

COURTHOUSE, REGISTRY OF DEEDS, ETC.: Columbiana County Courthouse

STREET AND NUMBER: Courthouse Square

CITY OR TOWN: Lisbon STATE: Ohio CODE: 039

6. REPRESENTATION IN EXISTING SURVEYS

TITLE OF SURVEY:

DATE OF SURVEY: Federal State

DEPOSITORY FOR SURVEY RECORDS:

STREET AND NUMBER:

CITY OR TOWN: STATE: CODE:



STATE: Ohio

COUNTY: Columbiana

ENTRY NUMBER: OCT 10 1973

FOR NPS USE ONLY

DATE:

SEE INSTRUCTIONS

7 DESCRIPTION

CONDITION	(Check One)					
	<input type="checkbox"/> Excellent	<input checked="" type="checkbox"/> Good	<input type="checkbox"/> Fair	<input type="checkbox"/> Deteriorated	<input type="checkbox"/> Ruins	<input type="checkbox"/> Unexposed
	(Check One)			(Check One)		
	<input checked="" type="checkbox"/> Altered	<input type="checkbox"/> Unaltered	<input type="checkbox"/> Moved	<input checked="" type="checkbox"/> Original Site		

DESCRIBE THE PRESENT AND ORIGINAL (if known) PHYSICAL APPEARANCE

The John Street House, a two-story brick, L-shaped building with cut stone foundation, is three bays wide on the east (front) facade. Windows are plain, double-hung sash, 6 over 6 lights, with stone lintels and sills. The central doorway has a plain transom glass and sidelights. A bracketed entrance porch with deck, all of wood, is a later addition.

There are ornate, carved wood brackets under the cornice of the gray, slate gable roof. The front portion of the house has two inside end chimneys. The rear portion has two interior chimneys. In each of the three gables is a single rectangular window, closed with shutters.

On the north facade there are two doors, one of which has a bracketed, wooden, single-story port with deck, similar to the main entrance. A one-car brick garage addition has been placed to the south end of this facade.

There is a basement under the rear wing, with two "hiding areas" discovered under the front portion. The house was a station on the underground railroad and a bronze plate, stone-mounted, near the sidewalk records the underground activity.



SEE INSTRUCTIONS

8. SIGNIFICANCE

PERIOD (Check One or More as Appropriate)

- | | | | |
|--|---------------------------------------|--|---------------------------------------|
| <input type="checkbox"/> Pre-Columbian | <input type="checkbox"/> 16th Century | <input type="checkbox"/> 18th Century | <input type="checkbox"/> 20th Century |
| <input type="checkbox"/> 15th Century | <input type="checkbox"/> 17th Century | <input checked="" type="checkbox"/> 19th Century | |

SPECIFIC DATE(S) (If Applicable and Known) **ca. 1835**

AREAS OF SIGNIFICANCE (Check One or More as Appropriate)

- | | | | |
|--|---|--|--|
| <input type="checkbox"/> Aboriginal | <input type="checkbox"/> Education | <input type="checkbox"/> Political | <input type="checkbox"/> Urban Planning |
| <input type="checkbox"/> Prehistoric | <input type="checkbox"/> Engineering | <input type="checkbox"/> Religion/Philosophy | <input type="checkbox"/> Other (Specify) _____ |
| <input type="checkbox"/> Historic | <input type="checkbox"/> Industry | <input type="checkbox"/> Science | _____ |
| <input type="checkbox"/> Agriculture | <input type="checkbox"/> Invention | <input type="checkbox"/> Sculpture | _____ |
| <input checked="" type="checkbox"/> Architecture | <input type="checkbox"/> Landscape Architecture | <input type="checkbox"/> Social/Humanitarian | _____ |
| <input type="checkbox"/> Art | <input type="checkbox"/> Literature | <input type="checkbox"/> Theater | _____ |
| <input type="checkbox"/> Commerce | <input type="checkbox"/> Military | <input type="checkbox"/> Transportation | _____ |
| <input type="checkbox"/> Communications | <input type="checkbox"/> Music | | |
| <input type="checkbox"/> Conservation | | | |

STATEMENT OF SIGNIFICANCE

Zadock Street laid out the village of Salem in 1806 having come West from Salem, New Jersey. One of his sons, John, bought land at Main and Depot streets in Salem and opened the first store in a log structure in 1807. It was also the site of the first post office which John Zadock kept until 1828. He later (1832) built a brick store where the log one had been.

He built his home around 1835 on the original Zadock Street land which had been purchased from Jonas Cattell.

The Street family operated the first tannery and were directors of the first bank organized in Salem, the Columbiana bank of New Lisbon.

John Street died in 1850. He had three sons, Zadock, Samuel and John. The Street family gave generously of their land for Salem's first roads, streets and community development.



SEE INSTRUCTIONS

9. MAJOR BIBLIOGRAPHICAL REFERENCES

Mack, Horace, History of Columbiana County, Ohio. Philadelphia, D. W. Ensign & CO., 1879.

No
 HBS
 NTW


10. GEOGRAPHICAL DATA

LATITUDE AND LONGITUDE COORDINATES DEFINING A RECTANGLE LOCATING THE PROPERTY				O R	LATITUDE AND LONGITUDE COORDINATES DEFINING THE CENTER POINT OF A PROPERTY OF LESS THAN TEN ACRES				
CORNER	LATITUDE		LONGITUDE		LATITUDE		LONGITUDE		
	Degrees	Minutes	Seconds	Degrees	Minutes	Seconds	Degrees	Minutes	Seconds
NW	°	'	"	°	'	"	40°	54'	17"
NE	°	'	"	°	'	"	80°	51'	26"
SE	°	'	"	°	'	"			
SW	°	'	"	°	'	"			

APPROXIMATE ACREAGE OF NOMINATED PROPERTY: approx. 1

LIST ALL STATES AND COUNTIES FOR PROPERTIES OVERLAPPING STATE OR COUNTY BOUNDARIES

STATE:	CODE	COUNTY	CODE



SEE INSTRUCTIONS

11. FORM PREPARED BY

NAME AND TITLE: Mrs. C. J. Lehwald, President by MFB, A.I.A.

ORGANIZATION: Salem Historical Society DATE: March, 1973

STREET AND NUMBER: Broadway, S.

CITY OR TOWN: Salem STATE: Ohio CODE: 039

12. STATE LIAISON OFFICER CERTIFICATION

As the designated State Liaison Officer for the National Historic Preservation Act of 1966 (Public Law 89-665), I hereby nominate this property for inclusion in the National Register and certify that it has been evaluated according to the criteria and procedures set forth by the National Park Service. The recommended level of significance of this nomination is:

National State Local

Name: Daniel R. Porter

Title: Ohio Historic Preserv. Off.

Date: 25 Sept. 1973

NATIONAL REGISTER VERIFICATION

I hereby certify that this property is included in the National Register.

Ernest A. Connally
 Director, Office of Archeology and Historic Preservation
 Professional Services

Date: OCT 10 1973

ATTEST:

Wm J. Smuts
 Keeper of The National Register

Date: 10.5.73

PROPERTY Street, John, House STATE Ohio
The Durrand House

WORKING NUMBER 10.1. 73. 3698

TECH REVIEW
PHOTOS 4
MAPS 1

Columbiana

CONTROL REVIEW

OK
10.1.
73

HISTORIAN Very sketchy #8 but apparent threat. Property has been rezoned. Which may jeopardize. Prodrinal street wants to buy it. thinks owner may see dam listing will strengthen their case. Accept
10-4-73
E.S.

ARCHITECTURAL HISTORIAN

Accept
KDE
10/4/73

ARCHEOLOGIST

REVIEW UNIT CHIEF

BRANCH CHIEF

I would send back, but Stab staff is busy @ NTHP meeting + some time might pass before this would get attention. Accept
10/4/73
Rsg

KEEPER

Ways
10/5

National Register Write-up 2-6-74

Send-back _____

Federal Register entry 11-6-73

Re-submit _____

Entered OCT 10 1973



①

NPS Number Oct. 10, 1973

Title: Street, John, House

Loc. Columbiana Co., Ohio
North facade

PROPERTY OF THE NATIONAL REGISTER



(2)

NPS Number Oct. 10, 1973

Title: Street, John, House

Loc. Columbiana Co, Ohio
West facade

PROPERTY OF THE NATIONAL REGISTER



NPS Number Oct. 10, 1973

Title: Street, John, House

Loc. Columbiana Co., Ohio
South facade

(3)

PROPERTY OF THE NATIONAL REGISTER

4 PHOTOGRAPHS, gift of
JOAN SHOOP
Photographer
Salem, Ohio



(4)

NPS Number Oct. 10, 1973

Title: Street, John, House

Loc. Columbiana Co., Ohio
East facade

PROPERTY OF THE NATIONAL REGISTER

**NATIONAL REGISTER OF HISTORIC PLACES
PROPERTY MAP FORM**

(Type all entries - attach to or enclose with map)

1. NAME

COMMON

The Durand House

AND/OR HISTORIC

The Street, John, House

NUMERIC CODE *(Assigned by NPS)*

OCT 10 1973

2. LOCATION

STATE

Ohio

COUNTY

Columbiana

TOWN

Salem

STREET AND NUMBER

631 N. Ellsworth Avenue

3. MAP REFERENCE

SOURCE

U.S.G.S. 7.5'
Salem, Ohio


DATE

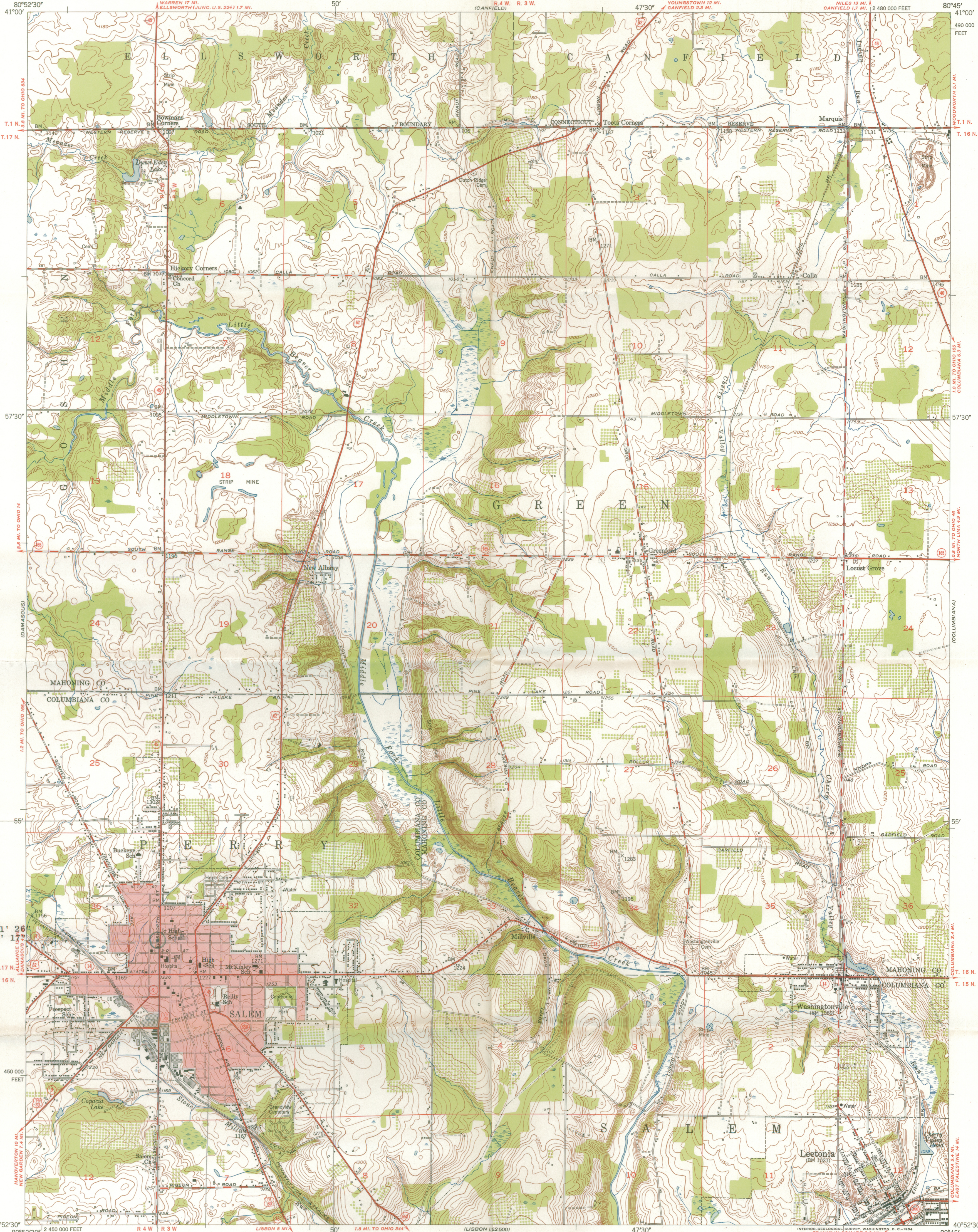
1952

SCALE

1:24000

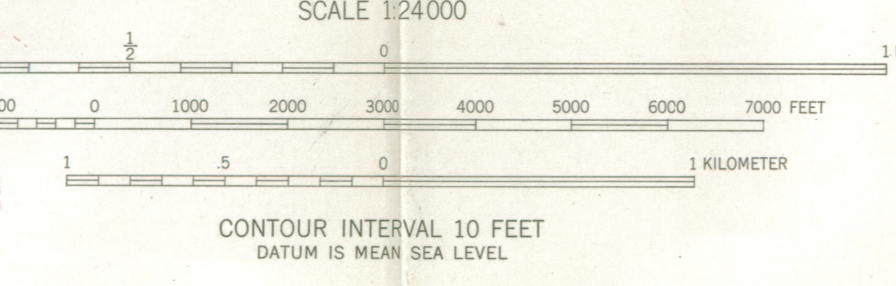

REQUIREMENTS: PROPERTY BOUNDARIES, WHERE REQUIRED, AND NORTH ARROW.





The Durand House
Longitude: 80° 51' 26"
Latitude: 40° 54' 17"


Maped, edited, and published by the Geological Survey
Control by USGS, USC&GS, and Mahoning County
Topography from aerial photographs by stereoplaniograph and
by plane-table surveys 1952. Aerial photographs taken 1950
Polyconic projection. 1927 North American datum
10,000-foot grid based on Ohio coordinate system,
north zone
Red tint indicates area in which only
landmark buildings are shown



ROAD CLASSIFICATION
Heavy-duty 4 LANE 6 LANE Light-duty
Medium-duty 2 LANE 6 LANE Unimproved dirt
U.S. Route State Route



SALEM, OHIO
NE/4 LISBON 15' QUADRANGLE
N4052.5-WB045/7.5



Interstate 71 and 17th Avenue

the ohio historical society / ohio historical center / columbus, ohio 43211 / telephone (614) 469-4663

September 26, 1973

Dr. William J. Murtagh, Keeper
National Register of Historic Places
Department of Interior
National Park Service
18th and C Streets, N.W.
Washington, D.C. 20240



Dear Bill:

I am transmitting herewith eleven (11) completed National Register application forms. These applications have been approved by the Ohio Historical Site Preservation Advisory Board. Owners of properties, or majors of cities in whose towns districts are located, have been notified of our intent to secure registration.

Two of the enclosed applications are EMERGENCIES:

Minerva Grade School, Carroll County

The Durand House, Columbiana County

Reason for the emergency in the above two cases is that valiant local preservation efforts are being directed to save the jeopardized buildings.

We have been forced to use xerox copies of some photograph forms because we have run out of original forms and have not yet received a new supply, which we requested on July 27 and again in September.

Sincerely,

Daniel R. Porter
Director

DRP/mu

Encl: Completed NR applications, including two listed above:
Perrysburg Residential District East, Wood County
Cleveland Trust Company, Cuyahoga County
Y Bridge, Muskingum County
Adelbert Hall, Cuyahoga County
Western Reserve Building, Cuyahoga County
Bingham Company Warehouse, Cuyahoga County
Cleveland Tool and Supply Co., Cuyahoga County
Cleveland State Hospital, Cuyahoga County
Donlon Funeral Home, Cuyahoga County

ENTRIES IN THE NATIONAL REGISTER

STATE **OHIO**

Date Entered **OCT 10 1973**

<u>Name</u>	<u>Location</u>
Street (John) House	Salem Columbiana County

Also Notified

Hon. William B. Saxbe
Hon. Robert Taft, Jr.
Hon. Wayne L. Hays
Director, Northeast Region

State Historic Preservation Officer
Mr. Daniel R. Porter, Director
The Ohio Historical Society
Columbus, Ohio 43211

PHR

MOTT:lmw

10-12-73