

UNITED STATES DEPARTMENT OF THE INTERIOR
 NATIONAL PARK SERVICE
 NATIONAL REGISTER OF HISTORIC PLACES
 REGISTRATION FORM

OMB NO. 1024-0018, NPS FORM

RECEIVED
 DEC 04 1991

1920

This form is for use in nominating or requesting determinations of eligibility for individual properties or districts. See instructions in Guidelines for Completing National Register Forms (National Register Bulletin 16). Complete each item by marking "x" in the appropriate box or by entering the requested information. If an item does not apply to the property being documented, enter "N/A" for "not applicable." For functions, styles, materials, and areas of significance, enter only the categories and subcategories listed in the instructions. For additional space use continuation sheets. Type all entries.

1. Name of Property

historic name Manhattan Avenue-West 120th-123rd Streets Historic District
 other names/site number _____

2. Location

street & number 242-262 W.120th St., 341-362 W.121st. St., 341-362 W.122nd St., 344-373 123rd St., 481-553 Manhattan Ave. (west side) | | not for publication
 city, town New York | | vicinity _____
 state New York code NY county New York code 061 zip code 10027

3. Classification

Ownership of property	Category	Number of resources within property	
<input checked="" type="checkbox"/> private	<input type="checkbox"/> building(s)	Contributing	Noncontributing
<input type="checkbox"/> public-local	<input checked="" type="checkbox"/> district	<u>113</u>	<u>2</u> buildings
<input type="checkbox"/> public-State	<input type="checkbox"/> site	_____	_____ sites
<input type="checkbox"/> public-Federal	<input type="checkbox"/> structure	_____	_____ structures
	<input type="checkbox"/> object	_____	_____ objects
		<u>113</u>	<u>2</u> Total

Name of related multiple property listings: N/A Number of contributing resources previously listed in the National Register N/A

4. State/Federal Agency Certification

As the designated authority under the National Historic Preservation Act of 1966, as amended, I hereby certify that this nomination request for determination of eligibility meets the documentation standards for registering properties in the National Register of Historic Places and meets the procedural and professional requirements set forth in 36 CFR Part 60. In my opinion, this property meets does not meet the National Register criteria. See continuation sheet.

Julia S. Stapp _____ Date 1/21/91
 Signature of certifying official
 Deputy Commissioner for Historic Preservation
 State or Federal agency and bureau

In my opinion, the property meets does not meet the National Register criteria. See continuation sheet.

 Signature of commenting or other official Date

 State or federal agency and bureau

5. National Park Service Certification

I hereby certify that this property is:
 entered in the National Register.
 See continuation sheet.
 determined eligible for the National Register. see continuation sheet.
 determined not eligible for the National Register.
 removed from the National Register.
 other, (explain:)

Beth A. Savage _____ Date of Action 1-17-92
 Signature of keeper

6. Function or Use

Historic Function
(enter categories from introductions)
Domestic/ single dwellings

Current Functions
(enter categories from instructions)
Domestic/ single dwellings

7. Description

Architectural Classification
enter categories from instructions)

Neo-Grec, Queen Anne,
Renaissance

Materials(enter categories from instructions)

foundation Coursed ashlar
walls Brownstone, limestone, brick

roof n/a
other _____

Describe present and historic physical appearance.

The Manhattan Avenue/West 120th-123rd Streets Historic District lies on the western edge of Central Harlem where Morningside Park and its steep wooded bluff separates this purely residential neighborhood from the education and religious institutions and commercial blocks of Morningside Heights. The district is composed of 113 contributing brownstone and brick row houses on the four short blocks between 120th and 123rd Streets bounded by Morningside and Manhattan Avenues. The district is located northeast of Morningside Park. Morningside Park is a narrow, one and one-half block wide ribbon of land which runs from 110th to 123rd Street between Morningside Drive and Morningside Avenue. The park is notable for its rocky terrain and steep bluff which clearly separate the Morningside Heights and Manhattanville neighborhoods. The 113-building district is characterized by unbroken blocks of residences, each three-stories above a raised basement, built between 1886 and 1896, which represent a succession of styles that dominated American domestic architecture during the last fifteen years of the nineteenth century; Neo-Grec, Queen Anne, Romanesque and Renaissance Revival. These houses were built in blocks by builder/architects as part of the speculative boom which overtook Harlem during the 1880s and 1890s. The streetscapes are distinguished by uniform height and setbacks, raised basements, stoops and overall level of ornamentation applied to the buildings.

The houses within the historic district form a cohesive group distinct from the surrounding tenements and apartment buildings in both scale and quality of construction. When viewed on a New York City tax map, the district boundaries are defined by the concentration of small individual dwelling lots which contrast sharply with the larger

[X] see continuation sheet

United States Department of the Interior
National Park Service

Manhattan Ave./West 120th-123rd Streets
Historic District
New York, New York County, NY

NATIONAL REGISTER OF HISTORIC PLACES
CONTINUATION SHEET

Section number 7 Page 2

surrounding lots of tenements, apartment buildings and, to the north, a hospital now used as a home for the aged. The physical boundaries of the district are emphasized by the scale, density and quality of its homogeneous streetscapes. The district contains four vacant lots and four, one story, non-contributing concrete block garages built in the rear yards of otherwise contributing corner buildings.

NEO-GREC STYLE:

Within the historic district, the houses at 365-373 and 345-363 West 123rd Street and 507-527 Manhattan Avenue, built during the period 1885-1887, are excellent examples of the Neo-Grec style which replaced the Italianate and Second Empire styles on New York rowhouses during the mid-1870s.

The Neo-Grec rowhouse retained the smooth brownstone front, boldly protruding cornice, heavy doorways and window details of the earlier Italianate style. These details, however, lost their previously rounded form and took on a new rectilinearity and precision thought to be more modern and expressive of the increasingly industrialized society.[1] In addition to these important characteristics, the houses of this group exhibit simple pressed metal cornices resting on rectangular brackets, incised Eastlake style motifs and Neo-Grec style fluting on door hoods, window surrounds and stoop ironwork. The bay windows at 367-373 West 123rd Street temper the monumental streetscape of smooth brownstone fronts typical of the Neo-Grec style and reflect a demand for individuality in rowhouse design that would ultimately lead to public preference for the more eclectic Queen Anne style.

QUEEN ANNE STYLE:

1. Charles Lockwood, Bricks and Brownstone. (New York, N.Y., 1972), p.227.

United States Department of the Interior
National Park Service

Manhattan Ave./West 120th-123rd Streets
Historic District

NATIONAL REGISTER OF HISTORIC PLACES
CONTINUATION SHEET

New York, New York County, NY

Section number 7 Page 3

The majority of houses in the historic district can be classified as representatives of the Queen Anne style, which emerged in the United States during the middle 1870s and became New York's dominant rowhouse style in the early 1880s. The artful use of contrasting materials and textures, and picturesque asymmetrical massing, represented a movement away from the tradition of historic revival styles.[2] Although the style was widely accepted in the design of New York rowhouses, few builder/architects adopted all of the style's characteristics. Most examples within the district continued the tradition of flat brownstone facades while choosing freely among Byzantine, Romanesque, Renaissance and Colonial styles for applied ornament.

The houses in the historic district most readily recognizable as Queen Anne are in the half block 345-363 West 123rd Street. The elevations on this row of ten red brick houses alternate two peaked roofs, two mansard roof forms and feature tall picturesque chimneys and applied terra-cotta detail. The houses at 487, 489 and 497 Manhattan Avenue also employ peaked gables, red brick upper stories and rusticated brownstone in the lower stories. An excellent example of the application of the eclectic Queen Anne style aesthetic to the otherwise plain rowhouse form is at 485 Manhattan Avenue. This house features Renaissance inspired fluted pilasters and garlands, an oversized and stylized acanthus leaf above the parlor window similar to those found in Greek Revival architecture and Italianate pedimented lintels on the third floor. The houses at 342-362 and 341-359 West 121st Street and 342-360 and 341-361 West 122nd Street are interesting in their use of applied Romanesque details, including rusticated string courses, arched doorways, and small corbelled piers supporting ornate cornices. The houses in the block 529-553 Manhattan Avenue, which use concave pent roofs carved to resemble shingles above the parlor and second story windows. The houses within the historic district recognizable as Queen Anne in style were built during the period 1885-1892.

2. Ibid., p.232.

United States Department of the Interior
National Park Service

Manhattan Ave./West 120th-123rd Streets
Historic District
New York, New York County, NY

NATIONAL REGISTER OF HISTORIC PLACES
CONTINUATION SHEET

Section number 7 Page 4

RENAISSANCE STYLE:

The Renaissance Revival style rowhouse typically included a facade of light-colored limestone or yellow brick. Symmetrical block fronts relied on applied detail for stylistic impact.[3] The buildings at 351-369 West 120th Street are readily identifiable as Renaissance style, as the upper two stories at 353, 357 and 365 are of light-colored limestone and all the houses on the block employ the popular motifs of the style: Classically derived wreaths, garlands, fluted pilasters and carved string courses. These details were primarily inspired by Florentine woodcarving of the Sixteenth century. This block of houses was built during the period from 1895-1896.

The following is a complete list of the buildings located within the boundary of the 123rd Street Historic District.

3. Ibid., p.236.

BUILDING LIST: Manhattan Avenue/West 120th-123rd Streets Historic District:

West 120th Street, North Side: Numbers 351-369

Architect: Mr. John Hauser
Builder: Same
Constructed: June 17, 1895 - February 28, 1896

<u>Bldg#</u>	<u>Description</u>
351	Renaissance Revival, three-story and basement, smooth brownstone rowhouse. Lower two floors: plain front with elaborate carved floral panels between and below parlor windows. Simple carved rectangular doorway. Upper two floors: bowfront with simple stringcourse in place of lintels and sills. Elaborate bowed metal cornice on rectangular brackets. No stoop. Painted brown.
353	Renaissance Revival, three-story and basement rowhouse. Lower two floors: smooth plain brownstone facade with elaborate carved floral panels between and below parlor windows. Arched doorway with carved spandrels supported by Corinthian pilasters. Upper two floors: smooth limestone bowfront with simple continuous stringcourses in place of lintels and sills. Elaborate bowed metal cornice designed without brackets. Retains original masonry stoop. Painted brown.
355	Identical to 351 with original doors and stoop.
357	Identical to 353.
359	Renaissance Revival, three-story and basement plain front brownstone rowhouse. Elaborate carved floral panels between and below parlor windows. Rectangular doorway with carved surround. Third floor: simple straight and pedimented lintels, stringcourses in place of sills. Fourth floor: arched windows with simple, straight lintels and carved spandrels. Stringcourse in place of sills. Elaborate metal cornice with diminutive arches and piers. Original masonry stoop. Painted brown.

United States Department of the Interior
National Park Service

Manhattan Ave./West 120th-123rd Streets Historic District
New York, New York Co., NY

NATIONAL REGISTER OF HISTORIC PLACES
CONTINUATION SHEET

Section number 7 Page 6

- 361 Identical to 353 except limestone unpainted, cornice on rectangular brackets. Missing stoop newel.
- 363 Identical to 359 except arched windows with carved keystones on parlor floor, arched windows with keystone and supporting carved stringcourse on the third floor. Simple stringcourse in the place of lintels surmounted by a peaked pediment on the fourth floor.
- 365 Identical to 353 except limestone, unpainted and cornice supported by rectangular brackets.
- 367 Identical to 359 except missing stoop.
- 369 Renaissance revival, three-story and basement smooth brownstone rowhouse with four-story half bay. Elaborate carved floral panels between and below parlor windows. Rectangular doorway with carved surround. Continuous stringcourses in place of lintels and sills. Badly damaged, elaborate metal cornice with diminutive arches and piers. Missing stoop, unpainted and badly spalling.

West 121st Street, South Side: Numbers 242-262

Architect: Mr. J.A. Webster.
Builder: Same.
Constructed: October 15, 1891 - September 30, 1892

- | <u>Bldg#</u> | <u>Description</u> |
|--------------|---|
| 342 | Queen Anne (with Romanesque detail), three-story and basement, plain front, smooth brownstone rowhouse with carved and rusticated stringcourses (4 per floor, evenly spaced). rectangular door hood supported by paired corbelled diminutive columns. Protruding straight lintels supported by brackets with stylized carved acanthus leaves. Sills are simple, metal cornice supported by two rows of interlocking dentils. Original stoop, ironwork and doors. Painted brown. |
| 344-358 | Identical to 342 except door hoods supported by corbelled pilasters. |

United States Department of the Interior
National Park Service

Manhattan Ave./West 120th-123rd Streets Historic District
New York, New York Co., NY

NATIONAL REGISTER OF HISTORIC PLACES
CONTINUATION SHEET

Section number 7 Page 7

360 Identical to 342.

362 Identical to 342 but with three-story and basement square half bay.

West 121 Street, North Side: Numbers 341-359:

Architect: Mr. J.A. Webster.
Builder: Same.
Constructed: September 8, 1890 - August 31, 1891

<u>Bldg#</u>	<u>Description</u>
341	Queen Anne style (with Romanesque details), three-story and basement, plain front, smooth brownstone rowhouse with stringcourses carved in Renaissance style (one per floor centered on windows). rectangular doorway surmounted by an arched and quoined door surround with inset diminutive quarter columns and carved "woodsman." Protruding straight lintels supported by fluted brackets. No bracket on the parlor level. Sills are simple. Intricate metal cornice supported by rectangular brackets. Original stoop and ironwork. Painted brown.
343	Identical to 341 except door surmounted by rectangular door hood supported by carved and elongated brackets. Original doors.
345-357	Identical to 343 except Nos. 347-349 missing original ironwork.
359	Identical to 341 except painted red and white with white stringcourses, lintels and carved "woodsman" over doorway.

West 122nd Street, South Side: Numbers 342-360

United States Department of the Interior
National Park Service

Manhattan Ave./West 120th-123rd Streets Historic District
New York, New York Co., NY

NATIONAL REGISTER OF HISTORIC PLACES
CONTINUATION SHEET

Section number 7 Page 8

Architect: Webster & Hammond
Builder: Same
Constructed: June 10, 1889 - July 31, 1890

<u>Bldg#</u>	<u>Description</u>
342	Queen Anne (with Romanesque detail), three-story and basement, plain front, smooth brownstone rowhouse with carved and rusticated stringcourses (four per floor evenly spaced). Rectangular doorway surmounted by a flush arched door hood with inset panel depicting mythical "woodsman." Arch supported by paired corbelled diminutive Corinthian columns. Protruding straight lintels supported by carved brackets. Simple sills. Metal cornice with acanthus leaves and two rows of interlocking dentils supported by corbelled diminutive piers. Original stoop, ironwork, and doors. Painted brown.
344	Identical to 342 except rectangular door hood supported by carved brackets in turn supported by paired corbelled diminutive Corinthian columns.
346-358	Identical to 344 except 350-352 missing ironwork and 354 missing stoop.
360	Identical to 342.

West 122nd Street, North Side: Numbers 341-361:

Architect: Mr. J.A. Webster
Builder: Same
Constructed: September 26, 1888 - June 29, 1889

<u>Bldg#</u>	<u>Description</u>
--------------	--------------------

United States Department of the Interior
National Park Service

Manhattan Ave./West 120th-123rd Streets Historic District
New York, New York Co., NY

NATIONAL REGISTER OF HISTORIC PLACES
CONTINUATION SHEET

Section number 7 Page 9

- 341 Queen Anne (with Romanesque detail), three-story and basement, plain front, smooth brownstone rowhouse with stringcourses (one per floor, centered on window openings). Rectangular doorhood supported by carved and elongated brackets. Protruding straight lintels supported by fluted brackets. Intricate metal cornice supported by rectangular brackets. Original stoop, ironwork and doors. painted brown.
- 343-361 Identical to 341 except: 351 missing cornice; 353 fire damaged cornice; 357 damaged ironwork; 359 missing ironwork and stoop.

West 12third Street, South Side: Numbers 344-362:

Architect: Mr. J.H. Valentine
Builder: Same.
Constructed: September 15, 1885 - July 30, 1886

- | <u>Bldg#</u> | <u>Description</u> |
|--------------|--|
| 344 | Neo-Grec, three-story and basement, plain front, smooth brownstone rowhouse. Doorway and windows fully enframed with simple protruding lintels, sills and door hood; all with incised Neo-Grec fluting and incised stylized flowers. Simple cornice supported by rectangular brackets. Original stoop, damaged ironwork and original inner and outer doors. Painted brown. |
| 346 | Identical to 344 except missing newels. |
| 348 | Identical to 344 with original ironwork intact. |
| 350 | Identical to 344 with original ironwork intact. |
| 352 | Identical to 344 with original ironwork intact. Missing cornice. |

United States Department of the Interior
National Park Service

Manhattan Ave./West 120th-123rd Streets Historic District
New York, New York Co., NY

NATIONAL REGISTER OF HISTORIC PLACES
CONTINUATION SHEET

Section number 7 Page 10

- 354 Identical to 344 with original ironwork intact.
- 356 Identical to 344 with new doors.
- 358 Identical to 344 except missing newels.
- 360 Identical to 344 with original ironwork.
- 362 Identical to 344 except missing original ironwork.

West 12third Street, North Side: Numbers 345-363:

Architect: Mr. Louis Ungrich.
Builder: Same.
Constructed: October 30, 1885 - August 23, 1886.

- | <u>Bldg#</u> | <u>Description</u> |
|--------------|---|
| 345-347 | A symmetrical pair of Queen Anne, three-story and basement (low stoop), plain front, red brick rowhouses, each having a freestanding peaked gable with a slate mansard roof behind. The arched doorways are surrounded by flush, quined brownstone as are the arched parlor windows. The third and fourth floors have simple continuous flush brownstone lintels and sills. The two buildings share, at the second floor, an ornate terra cotta panel depicting a Colonial style scollop shell and foliage surrounded by an egg and dart molding. The gables are each surmounted by a terra cotta sunburst. Original stoop and ironwork. Painted red. |
| 349-351 | A symmetrical pair of Queen Anne, three-story and basement (low stoop), plain front, red brick rowhouse with slate mansard roofs. The rectangular doorways are surmounted by terra cotta panels depicting intertwined foliage and are, in turn, surmounted by flush quined brownstone as are the |

United States Department of the Interior
National Park Service

Manhattan Ave./West 120th-123rd Streets Historic District
New York, New York Co., NY

NATIONAL REGISTER OF HISTORIC PLACES
CONTINUATION SHEET

Section number 7 Page 11

rectangular parlor windows. The third and fourth floors have simple continuous flush brownstone lintels and sills. The buildings share with their sister buildings, a brick denticular cornice running just below the fourth floor sills. Original stoops, ironwork and doors with small colonial panels.. painted red.

- 353-355 Identical to 345-347 except 355 has original door.
- 357-359 Identical to 349-351 except 359 missing original door.
- 361-363 Identical to 345-347 except both houses missing stoops. Entrances now on basement level.

West 12third Street, North Side: Numbers 365-373

Architect: Charles E. Baxter
Builder: S.H. Bailey
Constructed: April 25, 1886 - April 30, 1887

- | <u>Bldg#</u> | <u>Description</u> |
|--------------|--|
| 365 | Neo-Grec, three-story and basement, smooth brownstone rowhouse with four story half bay. Pillared portico and rectangular doorway. Third and fourth floor window surrounds with Neo-Grec fluting. Basement floor with decorative egg-and-dart stringcourses. Metal cornice with acanthus leaves. Original stoop and masonry newels and balusters. Painted brown. |
| 367 | Neo-Grec, three-story and basement, plain front, smooth brownstone rowhouse. Fourth floor windows have full surrounds with Neo-Grec fluting. Third floor has a metal bay window spanning the full width of the building. The basement has decorative egg-and-dart stringcourses. Metal cornice with acanthus leaves. Original stoop with masonry newels and balusters and front doors. |

United States Department of the Interior
National Park Service

Manhattan Ave./West 120th-123rd Streets Historic District
New York, New York Co., NY

NATIONAL REGISTER OF HISTORIC PLACES
CONTINUATION SHEET

Section number 7 Page 12

- 369 Identical to 367 except all surface detail other than bay removed. Stoop missing.
- 371 Identical to 369.
- 373 Identical to 367 except missing masonry newels and balusters.

Manhattan Avenue between 120th & 121st Streets: Numbers 481-505

Architect: G. Robinson Jr.
Builder: J.W. & A.A. Teets
Constructed: September 5, 1886 - October 29, 1887

- | <u>Bldg#</u> | <u>Description</u> |
|--------------|---|
| 481 | Queen Anne, three-story and basement, plain front smooth brownstone rowhouse. Extended storefront on basement level surmounted at parlor level by a three window, metal bay spanning the full width of the building. Third and fourth floor windows with Neo-Grec full window surrounds. Rectangular entrance on the side at 349 West 120th with protruding door hood supported by square blocks with Romanesque byzantine leafwork. Simple metal cornice with renaissance style garlands. Original stoop on side. Painted brown. |
| 483 | Identical to 481 except no storefront or bay. Rectangular door hood supported by blocks with Byzantine leafwork. Original stoop and ironwork. Painted brown. |
| 485 | Queen Anne, three-story and basement, plain front, smooth brownstone house. Rectangular doorhood with incised scrolls supported by fluted Ionic pilasters. Parlor window surmounted by raised hood and oversized shell motif. Third floor windows with quoined surrounds and peaked pediments. Fourth floor windows with full Italianate window surrounds. Bracketed metal cornice with Renaissance Revival style garlands. Original stoop and ironwork. Painted brown. |

United States Department of the Interior
National Park Service

Manhattan Ave./West 120th-123rd Streets Historic District
New York, New York Co., NY

NATIONAL REGISTER OF HISTORIC PLACES
CONTINUATION SHEET

Section number 7 Page 13

- 487 Queen Anne, three-story and basement, plain front rowhouse with a peaked gable. First two floors of rusticated brownstone. Upper two floors of red brick. Protruding rectangular door hood supported by corbelled and fluted diminutive Ionic pilasters. All windows with flush quoined brownstone surrounds and simple protruding lintels. Gable supported by two Ionic pilasters running to the third floor sills. Original stoop. Missing ironwork. Painted red.
- 489 Identical to 487.
- 491 Queen Anne, three-story and basement plain front rowhouse. basement of rusticated brownstone. Rectangular doorway with protruding rectangular door hood supported by simple fluted brownstone pilasters. All windows have full fluted Neo-Grec window surrounds. Bracketed metal cornice with Renaissance Revival style garlands. Original stoop with damaged ironwork. Painted brown.
- 493 Identical to 491 except intact ironwork.
- 495 Identical to 491.
- 497 Identical to 487 except painted brown and vacant.
- 499 Vacant lot (non-contributing).
- 501 Identical to 485.
- 503 Identical to 483 except intact ironwork and original doors.
- 505 Identical to 483 except non-contributing cinderblock garage built on rear yard.

Manhattan Avenue between 121st & 122nd Streets: Numbers 507-527

Architect: J.A. Webster

United States Department of the Interior
National Park Service

Manhattan Ave./West 120th-123rd Streets Historic District
New York, New York Co., NY

NATIONAL REGISTER OF HISTORIC PLACES
CONTINUATION SHEET

Section number 7 Page 14

Builder: J.W. & A.A. Teets
Constructed September 14, 1887 - October 31, 1888

<u>Bldg#</u>	<u>Description</u>
507	Classic Neo-Grec, three-story and basement, plain front, smooth brownstone rowhouse. Windows and doorway with full rectangular surrounds with protruding lintels and hoods. Incised Eastlake motif over door and incised Neo-Grec fluting and stylized flower on parlor window surround. Simple metal cornice on rectangular brackets. Basement storefront intrusion. Original stoop, ironwork, and door. Missing iron newels. Painted brown. Non-contributing concrete block garage built in rear yard.
509-527	Identical to 507 except no storefront or non-contributing garages. 511-519 and 523-527 with fully intact ironwork. 521 missing ironwork.

Manhattan Avenue between 122nd & 123rd Streets: Numbers 529-553

Architect: G. Robinson Jr.
Builder: Same
Constructed: April 17, 1886 - November 30, 1886

<u>Bldg#</u>	<u>Description</u>
529	Queen Anne, three-story and basement, plain front, smooth brownstone rowhouse. Doorways and windows are rectangular and have full surrounds with carved spandrels surmounted by concave brownstone pent roofs, carved to resemble shingles. Ornate Neo-Grec style metal cornice on rectangular fluted brackets with sunbursts. Original stoop and ironwork. Missing newels. Non-contributing concrete block garage in rear yard. Painted brown.
531-533	Identical to 529 except no garage. 533 missing all ironwork.

United States Department of the Interior
National Park Service

Manhattan Ave./West 120th-123rd Streets Historic District
New York, New York Co., NY

NATIONAL REGISTER OF HISTORIC PLACES
CONTINUATION SHEET

Section number 7 Page 15

- 535 Vacant lot (non-contributing).
- 537-551 Identical to 529 except no garage. 537 and 551 missing ironwork.
- 553 Identical to 529 with concrete block extension at rear circa 1960 to house private social club.
Front of building extended toward curb and altered to accommodate restaurant. Work done 1987-1988.

United States Department of the Interior
National Park Service

Manhattan Ave./West 120th-123rd Streets
Historic District

NATIONAL REGISTER OF HISTORIC PLACES
CONTINUATION SHEET

New York, New York County, NY

Section number 8 Page 2

Harlem is an area approximately four miles square, bordered on the north by 155th Street, on the south by 110th Street, on the west by Morningside Park and St Nicholas Avenue, and on the east by the East River. Until its development began in the late 1870s, Harlem was farmland where the estates of some of America's most illustrious Colonial families were located: Delancys, Beekmans, Bleekers, Rikers, Coldens and Hamiltons. The New York & Harlem Railroad ran slow moving trains to lower Manhattan after 1837 and the steamboats of the Sylvan Line made the trip downtown in 30 minutes after 1856; however, service was suspended during the winter months as ice closed portions of the East River. Despite these transportation impediments, Harlem expanded south in the 1860s and was annexed to New York City in 1873.[2] Harlem's development into a middle and upper-middle class suburb took place during the 30 years following its annexation, as the population of Manhattan doubled from 1,478,103 to 3,437,202 residents.[3] This growth in population combined with the steady encroachment of business activity into older residential neighborhoods served to exacerbate an already acute housing shortage. Many descendants of New York's earlier immigrants moved to Harlem to flee the overcrowding and poor sanitation of lower Manhattan.[4]

The first real impetus for the urban development of Harlem was the opening of the Ninth Avenue Elevated Line to 104th Street in 1879 and its extension to 129th Street in 1881. The electrification of Harlem in 1887 and the installation of telephone service in 1888 together provided Harlem with the era's most modern services. These services, combined with grand public planning, dependable transportation, modern utilities, and improved building methods led to speculative boom on the entire West Side. Between 59th Street and 125th Streets, in the area west of 8th Avenue, the number of building permits

2. Gilbert Osofsky, Harlem, the Making of a Getto: Negro New York, 1890-1930. (New York: 1966), p.74

3. Ira Rosenwaike, A Population History of New York. (Syracuse: 1972), p.75.

4. Osofsky, p.75.

United States Department of the Interior
National Park Service

Manhattan Ave./West 120th-123rd Streets
Historic District

NATIONAL REGISTER OF HISTORIC PLACES
CONTINUATION SHEET

New York, New York County, NY

Section number 8 Page 3

filed with the City of New York increased from 139 in 1881, to a peak of 948 in 1886.[5] This combination of developments coincided with speculative development in the Manhattan Avenue/120th-123rd Streets Historic District. Of critical importance to the development of the district was Morningside Park.

Morningside Park, which was laid out in 1867 and improved from 1886-1887 under the direction of Frederick Law Olmsted and Calvert Vaux, helped provide the impetus for the construction of rowhouses in the historic district. During the late nineteenth century, the Morningside Park Association lobbied for the completion of the park and worked to make the surrounding area a "decent" middle and upper-middle class neighborhood. The "Real Estate Record and Guide," April 7, 1886 reported:

Morningside park was opened two years before Riverside Park was made a public resort. It was laid out 15 years ago and \$1 million has been paid out in assessments by property owners who now naturally insist on having the park made what it was intended to be. They feel something should be done for the money they have paid out. They want to see it enclosed with an ornamental railing and improved in such a manner that it will provide an attraction to residents in the vicinity. I understand that 100 houses are projected between 120th and 125th Street this year. The block on 125th from 9th Avenue-St. Nicholas is also to be improved and first rate residences are to be built. The owners have agreed to build exclusively first class property in this neighborhood.

The 100 houses projected in this article are, most likely, those in the historic district. When this article was published in April 1886, the construction of the houses at 344-362 and 345-363 West 123rd Street was well under way; construction of the houses

5. Charles Lookwood, Bricks and Brownstone, The New York Rowhouse, 1783-1929. (New York: 1972), p.245.

United States Department of the Interior
National Park Service

Manhattan Ave./West 120th-123rd Streets
Historic District

NATIONAL REGISTER OF HISTORIC PLACES
CONTINUATION SHEET

New York, New York County, NY

Section number 8 Page 4

at 365-377 West 123rd Street and 529-553 Manhattan Avenue would begin within a month, and construction on the houses at 481-505 Manhattan Avenue would begin in September. The remaining 64 houses in the district would be constructed during the ensuing ten years.

Today, these houses reflect the succession of styles that dominated urban residential design in the last fifteen years of the Nineteenth century: Neo-Grec, Queen Anne and Renaissance Revival.

The Neo-Grec style, while having many distinctive design elements, was largely an extension of the Italianate style that gained great popularity in America during the 1850's and survived into the early 1870s. While the style retained the smooth brownstone front, boldly protruding cornice, heavy doorway and window details of the Italianate style, these elements, which had previously been curvilinear in form, became rectilinear. Where a bracket had previously mimicked an acanthus leaf from life, it now became highly stylized, with straight edges and incised grooves betraying a logic largely divorced from the natural world. The nation, fascinated with the industrial and engineering capabilities developed during the Civil War, saw such an aesthetic as machine-like, modern and thereby desirable. As with the Italianate style, Neo-Grec houses were built in "ranges" or unbroken blocks of attached houses identical in all respects. The Neo-Grec style is most common in urban residential construction between the years 1875 and 1885. The Neo-Grec houses within the historic district were built as the style was already on the wane.

The Queen Anne style represented a decisive movement away from the formal and highly unified style characteristics of both the Italianate and Neo-Grec styles. The Queen Anne emphasized individuality and the artful use of contrasting materials and asymmetrical massing. It is common to find houses that include brick, stone, pressed metal and terra cotta. Such a combination would have been unthinkable ten years earlier. The freeform nature of the style made possible the combining of ornamentation from previous and contemporaneous styles including Neo-Grec, Romanesque, Byzantine, and Renaissance. Charles Lockwood in Bricks and Brownstones observes:

United States Department of the Interior
National Park Service

Manhattan Ave./West 120th-123rd Streets
Historic District

NATIONAL REGISTER OF HISTORIC PLACES
CONTINUATION SHEET

New York, New York County, NY

Section number 8 Page 5

Few New York rowhouses, whether brick or brownstone front, completely reflect the Queen Anne style. In American architectural history, the late nineteenth century saw a free mixing of different styles on a single dwelling and a flexibility of forms and ornament within each style. The Queen Anne rowhouse, therefore, often included forms and details of the passing Neo-Grec style and the contemporary Romanesque and Renaissance styles.[6]

Like all architectural styles of the Nineteenth century, Queen Anne was a fashion and, as fashion changes, so the buildings changed. The exuberance with which Queen Anne vanquished the Neo-Grec style was ultimately its undoing. By the early 1890s, the American public had tired of the mixed styles, asymmetrical massing and dark brownstone or brick facades of earlier decades. The World's Columbian Exposition at Chicago in 1893 and its renowned white Neo-Classical buildings raised the Renaissance style to national prominence.[7] Championed by the leading architects of the day, including McKim, Mead & White, the Renaissance style included a facade of light-colored stone or brick and applied ornament drawn from Greek, Roman and Italian Renaissance architecture and decorative arts.

Although the ten blocks that constitute the historic district are significant for their integrity, they are not the work of notable architects. These buildings were, in most cases, designed and built by individual real estate speculators listed in city records as both architect and builder. In one case, Mr. G. Robinson is listed in public records as architect on 481-505 Manhattan Avenue, then as architect and builder on 529-553 Manhattan Avenue. Mr. J.A. Webster, who built five of the ten blocks within the district, was architect only on 507-527 Manhattan, but chose to act as both architect and builder on the last four blocks he built on 121st and 122nd streets. By 1880, it

6. Ibid., p.232.

7. Ibid., p.231.

United States Department of the Interior
National Park Service

Manhattan Ave./West 120th-123rd Streets
Historic District
New York, New York County, NY

NATIONAL REGISTER OF HISTORIC PLACES
CONTINUATION SHEET

Section number 8 Page 6

was common for developers to act as both architect and builder as the construction of New York brownstones had become highly standardized. Architectural design of speculative housing was not an art, but rather an extension of construction technology. With the advent of huge mechanized mills, architectural detail, critical to the marketability of a house, could be ordered complete and to cut size out of a catalogue. Mass production, a product of the Civil War-era technology, was an integral part of the housing industry by the time the houses in the historic district were constructed.

The last houses along 120th Street were completed in 1895 and were, like other houses in the area, occupied as single-family dwellings by Manhattan's early immigrants, including those of English, German or Irish descent. After World War I, the ethnic composition of Harlem began to change. Developers who had built numerous blocks of speculative housing at the turn of the century began to have great difficulty selling and/or renting much of this property. Ultimately, a market was found as developers began renting to Black individuals and families newly arrived from the rural South and those pushed out of the "Tenderloin District" on Manhattan's West Midtown by commercial development. Blacks moved first into the few blocks around 131st Street and 7th Avenue, and by 1932 had become a dominant presence in Harlem. During the late 1920s and 1930s period Harlem became a black metropolis, and the efforts of black writers, poets, actors and musicians created what would later be known as the "Harlem Renaissance".

As Harlem reached its zenith as a center for black life during the Great Depression, the forces behind its material decline were already at work, as Black workers were the last hired during the late 1920s and the first fired during the depression. The high quality housing stock began to suffer from neglect and grand single family houses were, by necessity, partitioned into single room boarding houses. Until the middle 1960s, Harlem remained a stable if not affluent community. After this point and continuing to the present, a complex interrelationship of forces began what would become the rapid destruction of Harlem's rich architectural heritage. The result has been street after street of fine nineteenth century houses vacated, burned out and/or demolished. ✓

United States Department of the Interior
National Park Service

Manhattan Ave./West 120th-123rd Streets
Historic District

NATIONAL REGISTER OF HISTORIC PLACES
CONTINUATION SHEET

New York, New York County, NY

Section number 8 Page 7

In a testament to the value placed on the houses in the Manhattan Avenue/120th-123rd Streets Historic District by the people of Harlem, these houses are (for the most part) occupied and appear from the street to be in an solid state of repair. Numerous decorative features remain, including original ironwork, doors, shutters, and rich carving in stone. In unbroken ranges, these houses provide a cohesive testament to the architectural vision that shaped New York during the last fifteen years of the Nineteenth century.

9. Major Bibliographical References

Previous documentation on file (NPS):

preliminary determination of individual listing (36 CFR 67) has been requested

previously listed in the National Register

previously determined eligible by the National Register

designated a National Historic Landmark

recorded by Historic American Buildings Survey # _____

recorded by Historic American Engineering Record # _____

See continuation sheet

Primary location of additional data:

State historic preservation office

Other State agency

Federal agency

Local government

University

Other

Specify repository: _____

10. Geographical Data

Acreage of property _____

UTM References

A	_ _	_ _ _ _ _ _ _	_ _ _ _ _ _ _	B	_ _	_ _ _ _ _ _ _	_ _ _ _ _ _ _
	Zone	Easting	Northing		Zone	Easting	Northing
C	_ _	_ _ _ _ _ _ _	_ _ _ _ _ _ _	D	_ _	_ _ _ _ _ _ _	_ _ _ _ _ _ _
	Zone	Easting	Northing		Zone	Easting	Northing

See continuation sheet

Verbal Boundary Description

The boundary of the Manhattan Avenue, West 120th - West 123rd Streets Historic District is shown as the solid black line on the accompanying map entitled "Manhattan Avenue, West 120th - West 123rd Streets Historic District."

See continuation sheet

Boundary Justification

The Manhattan Avenue/West 120th-123rd Streets Historic District lies on the western edge of Central Harlem where Morningside Park and its steep wooded bluff separates this purely residential neighborhood from the education and religious institutions and commercial blocks of Morningside Heights. The district is composed of 113 contributing brownstone and brick row houses on the four short blocks between 120th and 123rd Streets bounded by Morningside and Manhattan Avenues. The houses within the historic district form a cohesive group distinct from the surrounding tenements and apartment buildings in both scale and quality of construction. The district boundaries are defined by the concentration of small individual dwelling lots which contrast sharply with the larger surrounding lots of tenements, apartment buildings and, to the north, a hospital now used as a home for the aged. The physical boundaries of the district are emphasized by the scale, density and quality of its homogeneous streetscapes.

See continuation sheet

11. Form Prepared By

name/title John A. Bonafide, Program Assistant

organization NYS Office of Parks, Rec. & Historic Preservation date 9/1/91

street & number E.S.P Agency Building 1 telephone 518-474-0479

city or town Albany state New York zip code 12238

United States Department of the Interior
National Park Service

Manhattan Ave./West 120th-123rd Streets
Historic District
New York, New York County, NY

NATIONAL REGISTER OF HISTORIC PLACES
CONTINUATION SHEET

Section number 9 Page 2

9. BIBLIOGRAPHY

- Landau, Sarah B., "The Row Houses of New York's West Side". The Journal of the Society of Architectural Historians. (New York, March 1975).
- Lockwood, Charles. Bricks and Brownstone, The New York Rowhouse, 1783-1929. New York, 1972.
- Osofsky, Gilbert, Harlem, The Making of a Ghetto: Negro New York, 1890-1930. New York, 1966.
- Roenwaike, Ira. A Population History of New York. Syracuse, 1972.

United States Department of the Interior
National Park Service

Manhattan Ave./West 120th-123rd Streets
Historic District
New York, New York County, NY

NATIONAL REGISTER OF HISTORIC PLACES
CONTINUATION SHEET

Section number 10 Page 2

10. UTM REFERENCES

A.	<u> 1 8 </u>	<u> 5 8 8 2 0 0 </u>	<u> 4 5 1 7 9 8 0 </u>
	Zone	Easting	Northing
B.	<u> 1 8 </u>	<u> 5 8 8 1 8 0 </u>	<u> 4 5 1 7 9 4 0 </u>
	Zone	Easting	Northing
C.	<u> 1 8 </u>	<u> 5 8 8 2 1 0 </u>	<u> 4 5 1 7 9 2 0 </u>
	Zone	Easting	Northing
D.	<u> 1 8 </u>	<u> 5 8 8 1 2 0 </u>	<u> 4 5 1 7 7 1 0 </u>
	Zone	Easting	Northing
E.	<u> 1 8 </u>	<u> 5 8 8 0 4 0 </u>	<u> 4 5 1 7 7 5 0 </u>
	Zone	Easting	Northing
F.	<u> 1 8 </u>	<u> 5 8 8 1 5 0 </u>	<u> 4 5 1 7 9 5 0 </u>
	Zone	Easting	Northing
G.	<u> 1 8 </u>	<u> 5 8 8 1 3 0 </u>	<u> 4 5 1 7 9 8 0 </u>
	Zone	Easting	Northing
H.	<u> 1 8 </u>	<u> 5 8 8 1 5 0 </u>	<u> 4 5 1 8 0 0 0 </u>
	Zone	Easting	Northing

United States Department of the Interior
National Park Service

Manhattan Ave./West 120th-123rd Streets
Historic District

NATIONAL REGISTER OF HISTORIC PLACES
CONTINUATION SHEET

New York, New York County, NY

Section number 11 Page 2

Initial Research and Draft prepared by:

Arthur Carpenter
520 West 123rd Street
New York, NY 10027

**United States Department of the Interior
National Park Service**

**National Register of Historic Places
Continuation Sheet**

Section number _____ Page _____

SUPPLEMENTARY DETERMINATION RECORD

NRIS Reference Number: 91001920 **Date Listed:** 01/17/92

<u>Manhattan Avenue--West 120th-- 123rd Streets Historic District</u>	<u>New York</u>	<u>NY</u>
Property Name	County	State

N/A
Multiple Name

This property is listed in the National Register of Historic Places in accordance with the attached nomination documentation subject to the following exceptions, exclusions, or amendments, notwithstanding the National Park Service certification included in the nomination documentation.

for Beth A. Sarge
Signature of the Keeper

1/17/92
Date of Action

Amended Items in Nomination:

10. Geographical Data: Acreage

The acreage is 5.5.

This information was confirmed with NYSHPO staff by telephone.

DISTRIBUTION:

- National Register property file**
- Nominating Authority (without attachment)**

UNITED STATES DEPARTMENT OF THE INTERIOR
NATIONAL PARK SERVICE

NATIONAL REGISTER OF HISTORIC PLACES
EVALUATION/RETURN SHEET

REQUESTED ACTION: NOMINATION

PROPERTY NAME: Manhattan Avenue--West 120th--123rd Streets Historic Distric
t

MULTIPLE NAME:

STATE & COUNTY: NEW YORK, New York

DATE RECEIVED: 12/04/91 DATE OF PENDING LIST: 12/16/91
DATE OF 16TH DAY: 1/01/92 DATE OF 45TH DAY: 1/18/92
DATE OF WEEKLY LIST:

REFERENCE NUMBER: 91001920

NOMINATOR: STATE

REASONS FOR REVIEW:

APPEAL: N DATA PROBLEM: N LANDSCAPE: N LESS THAN 50 YEARS: N
OTHER: N PDIL: N PERIOD: Y PROGRAM UNAPPROVED: N
REQUEST: N SAMPLE: N SLR DRAFT: Y NATIONAL: N

COMMENT WAIVER: N

ACCEPT RETURN REJECT 1/17/92 DATE

ABSTRACT/SUMMARY COMMENTS:

RECOM./CRITERIA Accept C
REVIEWER Savage
DISCIPLINE Oral/Field History
DATE 1/17/92

DOCUMENTATION see attached comments Y/N see attached SLR Y/N

CLASSIFICATION

___count ___resource type

STATE/FEDERAL AGENCY CERTIFICATION

FUNCTION

___historic ___current

DESCRIPTION

___architectural classification
___materials
___descriptive text

SIGNIFICANCE

Period Areas of Significance--Check and justify below

Specific dates Builder/Architect
Statement of Significance (in one paragraph)

- ___summary paragraph
- ___completeness
- ___clarity
- ___applicable criteria
- ___justification of areas checked
- ___relating significance to the resource
- ___context
- ___relationship of integrity to significance
- ___justification of exception
- ___other

BIBLIOGRAPHY

GEOGRAPHICAL DATA

___acreage ___verbal boundary description
___UTMs ___boundary justification

ACCOMPANYING DOCUMENTATION/PRESENTATION

___sketch maps ___USGS maps ___photographs ___presentation

OTHER COMMENTS

Questions concerning this nomination may be directed to

Phone

Signed

Date



Manhattan Ave./W.120th-W.123rd Streets
Historic District, NY, NY Co., NY
Photo By: A. Carpenter, 1989
Neg. at: 520 W. 123rd St., NY, NY
View: 1 : 351-369 W. 120th St.

View #1
Manhattan Ave./ W120th-123rd
Streets Historic Distric.
Manhattan, NYC.
Photo: A. Carpenter, 1986.

351-369 W 120th, North Side,
East from Morningside Ave.

120th St

N69

(1)



View #2

Manhattan Ave./ W120th-123rd
Streets Historic District.

Manhattan, NYC.

Photo: A. Carpenter, 1986.

342-362 W 121st, South Side,
West from Manhattan Ave.

2
Manhattan Ave./W.120th-W.123rd Streets
Historic District, NY, NY Co., NY
Photo By: A. Carpenter, 1989
Neg. at: 520 W. 123rd St., NY, NY
View: 2 : 342 - 362 W. 121 st.



View #3

Manhattan Ave./W120th-123rd
Streets Historic District,

Manhattan, NYC.

Photo: A. Carpenter, 1986.

341-359 W 121st, North Side,
West from Manhattan

Manhattan Ave./W.120th-W.123rd Streets
Historic District, NY, NY Co., NY
Photo By: A. Carpenter, 1989
Neg. at: 520 W. 123rd St., NY, NY
View: 3 : 341-359 W. 121st. St.



Manhattan Ave./W.120th-W.123rd Streets
Historic District, NY, NY Co., NY
Photo By: A. Carpenter, 1986

Manhattan Ave./W.120th-W.123rd Streets
Historic District, NY, NY Co., NY
Photo By: A. Carpenter, 1986
Neg. at: 520 W. 123rd St., NY, NY
View: 4 : 342-360 W. 122nd St.

View #4

Manhattan Ave./W120th-123rd
Streets Historic District.

Manhattan, NYC.

Photo: A. Carpenter, 1986.

342-360 W 122nd, South Side,
West from Manhattan

Manhattan Ave./W.120th-W.123rd Streets
Historic District, NY, NY Co., NY
Photo By: 520 W. 123rd St., NY, NY



View #5
Manhattan Ave./W120th-123rd
Streets Historic District.
Manhattan, NYC,
Photo: A. Carpenter, 1986.

342 W 122nd, South Side,
Head-on

Manhattan Ave./W.120th-W.123rd Streets
Historic District, NY, NY Co., NY
Photo By: A. Carpenter, 1989
Neg. at: 520 W. 123rd St., NY, NY
View: 5 : 342 W. 122nd Street.



Nº

343

6

View #6
Manhattan Ave./W120th-123rd
Streets Historic District.

Manhattan, NYC.
Photo: A. Carpenter, 1986.

343 W 122nd, North Side,
Head-on

Manhattan Ave. /W 120th-W. 123rd Streets
Historic District. NY. NY Co.. NY
Photo By: A. Carpenter. 1989
Neg. at: 520 W. 123rd St., NY, NY
View: 8 : 343 W. 122nd St.



View #7
Manhattan Ave./W120th-123rd
Streets Historic District.

Manhattan, NYC.
Photo: A. Carpenter, 1986.

353-361 W123rd, North Side,
Head-on

Manhattan Ave. / W 120th - W 123rd Streets
Historic District, NYC, NY 10027
Photo by: A. Carpenter, 1989
Neg. at: 520 W. 123rd St., NY, NY
View: ~~7~~ 353-361 W. 123rd St.



View #8
Manhattan Ave./120th-123rd
Streets Historic District.

Manhattan, NYC
Photo: A. Carpenter, 1986.

365-371 W123rd, North Side
West from Mid-block

Manhattan Ave./W.120th-W.123rd Streets
Historic District, NY, NY Co., NY
Photo By: A. Carpenter, 1989
Neg. at: 520 W. 123rd St., NY, NY
View: 8 : 365-371 W.123rd St.



9

Manhattan Ave. 123rd St

1214120

View #9
Manhattan Ave./W120th-123rd
Streets Historic District

Manhattan, NYC.
Photo: A. Carpenter, 1986.

481-505 Manhattan, East Side,
North from 120th

Manhattan Ave./W.120th-W.123rd Streets
Historic District, NY, NY Co., NY
Photo By: A. Carpenter, 1989
Neg. at: 520 W. 123rd St., NY, NY
View: 9 : 481-505 Manhattan Ave, from 120th
St.



View #10
Manhattan Ave./W120th-123rd
Streets Historic District

Manhattan, NYC.
Photo: A. Carpenter, 1986.

485 Manhattan, East Side,
Head-on

Manhattan Ave./W.120th-W.123rd Streets
Historic District, NY, NY Co., NY
Photo By: A. Carpenter, 1989
Neg. at: 520 W. 123rd St., NY, NY
View: 10 : 485 manhattan Ave



(11)

Manhattan
122-681

View #11
Manhattan Ave./W120th-123rd
Streets Historic District

Manhattan, NYC.
Photo: A. Carpenter, 1986.

507-527 1/2 Manhattan,
West Side, North from 121st

Manhattan Ave./W.120th-W.123rd Streets
Historic District, NY, NY Co., NY
Photo By: A. Carpenter, 1989
Neg. at: 520 W. 123rd St., NY, NY
view: 11 : 507-527 1/2 Manhattan Ave



View #12
Manhattan Ave./W120th-123rd
Streets Historic District

Manhattan, NYC
Photo: A. Carpenter, 1986.

515 Manhattan, West Side,
Head-on

Manhattan Ave./W.120th-W.123rd Streets
Historic District, NY, NY Co., NY
Photo By: A. Carpenter, 1989
Neg. at: 520 W. 123rd St., NY, NY
View: 12 : 515 Manhattan Ave, West side



13

Manhattan Ave./W.120th-W.123rd Streets
Historic District, NY, NY Co., NY
Photo By: A. Carpenter, 1989
Neg. at: 520 W. 123rd St., NY, NY
View: 13 : 529-523 Manhattan Ave, from 122nd St.

View #13
Manhattan Ave./W120th-123rd
Streets Historic District

Manhattan, NYC.
Photo: A. Carpenter, 1986.

529-553 Manhattan, West Side,
North from 122nd



(14)

Manhattan Ave./W.120th-W.123rd Streets
Historic District, NY, NY Co., NY

Photo By: A. Carpenter, 1989

Neg. at: 520 W. 123rd St., NY, NY

View: 14 View #14 *529 Manhattan Ave*

Manhattan Ave./W120th-123rd
Streets Historic District.

Manhattan, NYC.

Photo: A. Carpenter, 1986

529 Manhattan, West Side,

Head-on



W. 123rd Streets
Historic District, NY, NY Co., NY
Photo By: A. Carpenter, 1989
Neg. at: 520 W. 123rd St., NY, NY
View: 15: 527 1/2 - 507 Manhattan Ave. West side
from 123rd St.

View #15
Manhattan Ave./W120th-123rd
Streets Historic District

Manhattan, NYC.
Photo: A. Carpenter, 1986.

527 1/2-507 Manhattan, West Side,
South from 123rd

15
Manhattan Ave./W120th-123rd Streets
Photo By: A. Carpenter, 1989
Neg. at: 520 W. 123rd St., NY, NY
View:



Manhattan Ave.-W. 120th St. Historic District Central Park Quad Zone 18 - Scale: 1:24,000

Table with 2 columns: EASTING, NORTHING. Lists coordinate values for various grid points.



Prepared and published in 1975 by the New York State Department of Transportation, in cooperation with the U.S. Department of Transportation, Federal Highway Administration. Map base from 1966 U.S. Geological Survey 7.5-minute quadrangle. Map revisions made using 1974 aerial photography, construction plans, official records and other sources. Features revised include: highways and other transportation facilities; civil boundaries; recreation sites; hydrography; and buildings. Grey tint indicates intensely developed areas in which only landmark buildings are shown. Revisions may not comply with National Map Accuracy Standards. Correspondence concerning this and other maps of the Department of Transportation should be directed to: Map Information Unit, New York State Department of Transportation, State Campus, Albany, New York 12232. Map revisions outside New York State are limited to major highways. 1975 revisions by F. G. Califano



SCALE 1:24,000 1000-meter ticks based on the New York Transverse Mercator grid. Between 72° and 78° West Longitude, this grid is identical to Zone 18 of the Universal Transverse Mercator grid. Areas east of 72° and west of 78° are direct mathematical extensions of Zone 18. 10,000-foot ticks based on the New York Plane Coordinate grid, Long Island Zone. ENTIRE NEW YORK STATE MAP AREA IS WITHIN THE NEW YORK CITY METROPOLITAN URBAN AREA SPECIAL TOPOGRAPHIC EDITION Contours, at 10-foot intervals, shown unrevised from 1966 U.S. Geological Survey map. Datum is mean sea level.

BOUNDARIES: State, County, Town or City, Incorporated Village, Federal-Aid Urban Area. ROADS: Touring Route markers, Interstate, U.S., State, State Highway number and limit, County road, Interchange number, Divided highways and streets, Wide mall, Narrow mall or barrier, Undivided highways and streets, Vehicle track/trail.

Lomerr Properties, Inc.

Public app action

1000 Grand Concourse • Bronx • N.Y. 10451
(212) 992-9933

September 17, 1991

Orin Lehman, State Historic
Preservation Officer
Historic Preservation
Field Services Bureau
NYS Office of Parks,
Recreation and Hist. Presv.
Gov. Nelson A. Rockefeller
Empire State Plaza
Albany, New York 12238



Re: The Manhattan Avenue/123rd-125th
Streets Historic District
Premises: 356 West 123rd Street
Block 1949
Lot 58

Dear Mr. Lehman:

Lomerr Properties, Inc. is the owner of premises 356 West 123rd Street, New York, New York, 10027; Block - 1949, Lot - 58. We object to the proposed listing of our property in the National Register Listing.

Sincerely,

Edison Nesfield

EN/ab

A C K N O W L E D G M E N T

STATE OF NEW YORK, COUNTY OF NEW YORK ss.:

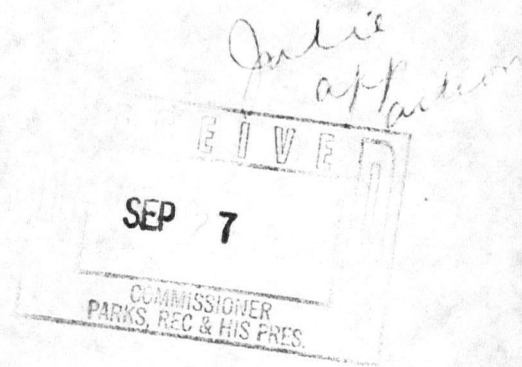
On this 17th day of September, 1991, before me personally came EDISON NESFIELD, to me known and known to me to be the person who executed the above instrument, who, being duly sworn by me, did for himself depose and say that he is the President of LOMERR PROPERTIES INC., the corporation described in and which executed the foregoing instrument; and that he executed the foregoing instrument by order of the Board of Directors of said corporation; and that he signed his name hereto by like order.

MARTHA ROSEN
Notary Public, State of New York
No. 31-3348670
Qualified in New York County
Commission Expires March 30, 1992

Martha Rosen
Notary Public

JULIUS C. LADSON
4 SUZAN COURT
WEST ORANGE, NJ 07052

September 20, 1991




Orin Lehman, State Historic
Preservation Officer
Historic Preservation
Field Services Bureau
NYS Office of Parks,
Recreation and Hist. Presv.
Gov. Nelson A. Rockefeller
Empire State Plaza
Albany, New York 12238

Re: The Manhattan Avenue/123rd-125th
Streets Historic District
Premises: 360 West 123rd Street
Block 1949
Lot 159

Dear Mr. Lehman:

I am the owner of premises 360 West 123rd Street, New York, New York, 10027; Block - 1949, Lot - 159. I object to the proposed listing of my property in the National Register Listing.

Sincerely,


Julius C. Ladson

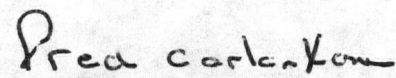
JCL/ab

A C K N O W L E D G M E N T

STATE OF NEW YORK, COUNTY OF NEW YORK ss.:

On this 24 day of September, 1991, before me personally came JULIUS C. LADSON, to me known and known to me to be the person who executed the above instrument.

FRED CARLANTONE
NOTARY PUBLIC, State of New York
No. 03-0563100
Qualified in Bronx County
Commission Expires Aug. 31, 1992


Notary Public



COMMUNITY BOARD NO. 10 - MANHATTAN

215 WEST 125th STREET - 3rd FLOOR

HARLEM, NEW YORK 10027

(212) 749-3105

FAX (212) 662-4215

RUTH MESSINGER

Borough President

Darryl Gobrecht, Program Coordinator
National and State Historic Register
New York State Office of Parks
Empire State Plaza, Agency Building 1
Albany, New York 11238-0001

November 7, 1991

WILLIAM E. SWEETING
Chair

LINDA E. WOOD
District Manager

Re: Manhattan Avenue

Dear Mr. Gobrecht:

During its Regular General Board Meeting, November 6, 1991, Community Board No. 10 voted unanimously to approve the following resolution.

WHEREAS, the board of Review of the New York State Office of Parks, Recreation and Historic Preservation (SOPRHP) served notice on each property owner of its consideration of Manhattan Avenue/120th-123rd Streets for nomination to the State and National Register of Historic Places at its October meeting, which notice was not provided to Community Board No. 10 until September 9, 1991;

WHEREAS, at the request of the Landmarks Committee, after consulting with the Executive Committee, SOPRHP extended the period for comments beyond September 23, 1991, to allow Community Board No. 10 time to confer with property owners and residents of the proposed district and to hold a public hearing with SOPRHP officials to discuss community concerns about the nomination;

WHEREAS, the Landmarks Committee Chair canvassed the proposed district for opinions about the nomination and provided the president of Manhattan Avenue/Morningside Avenue Block Association with flyers announcing a public hearing with officials from SOPRHP for distribution to property owners;

WHEREAS, the Community Board and members of the community have expressed ongoing concerns with respect to the use by city and/or state agencies of properties landmarked and located in landmark districts in ways that (1) conflict with the historic character of such properties; (2) are inconsistent with buildings a viable community; (3) place additional strains on already inadequate services and facilities; (4) do not strengthen basic services, such as health care, education and sanitation and/or (5) do not create jobs or increase commercial enterprises or in any way improve the quality of life for current residents of Community Board No. 10;

Gobreccht, L.
November 7, 1991
Page #2

WHEREAS, on October 28, 1991, SOPRHP officials made a comprehensive presentation, answered questions, and provided brochures and other literature to committee members, members of the public and representatives of elected officials with respect to the nomination procedure, eligibility considerations, resources, benefits and technical assistance available to residential and business owners of properties in such district;

WHEREAS, at the hearing, those in attendance learned about SOPRHP as a resource for opposing objectionable uses by state and/or city agencies, through the consultation process that government agencies must engage in with SOPRHP before acquiring and/or altering listed properties;

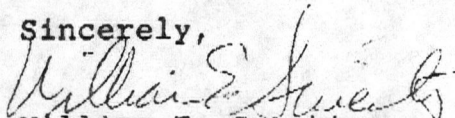
WHEREAS, meeting those in attendance from the community, including the president of the Manhattan Avenue/Morningside Avenue Block Association, and interested property owners, expressed enthusiastic support for the nomination of Manhattan Avenue/ 120-123rd Street to the National and State Register of Historic Places and neither Community Board No. 10 nor SOPRHP have received any objections to the nomination;

NOW THEREFORE IT IS HEREBY

RESOLVED, that Community Board No. 10 supports the nomination of Manhattan Avenue/120-23rd Streets to the National and State Historic Register; and IT IS FURTHER

RESOLVED, that this resolution should be forwarded immediately to the New York State Office of Parks, Recreation and Historic Preservation.

Sincerely,


William E. Sweeting
Chairperson

PROPERTY NAME: Manhattan Avenue--West 120th--123rd Streets Historic District

OTHER NAME/ NOT APPLICABLE
SITE No. :

MULTIPLE NAME: NOT APPLICABLE

ADDRESS/ 242--262 W. 120th St., 341--362 W. 121st St., 341--362 W. 12
BOUNDARY : 2nd St., 344--373 123rd St., 481--553 Manhattan Ave. W side

CITY: New York

COUNTY: New York

STATE: NEW YORK

Restricted Location Information: Owner: PRIVATE Resource Type: DISTRICT

Contributing Noncontributing

Buildings	113	4
Sites	0	0
Structures	0	0
Objects	0	0

Nomination/Determination Type: SINGLE RESOURCE

Nominator: STATE GOVERNMENT

Nominator Name:
NOT APPLICABLE

Federal NOT APPLICABLE
Agency:

NPS Park Name: NOT APPLICABLE

Certification: DATE RECEIVED/PENDING NOMINATION

Date: 12/04/91

Other NOT APPLICABLE
Certification:

Historic DOMESTIC
Functions:

Historic SINGLE DWELLING
Subfunctions:

Current DOMESTIC
Functions:

Current SINGLE DWELLING
Subfunctions:

Level of LOCAL Applicable Criteria: ARCHITECTURE/ENGINEERING
Significance:

Significant Person's Name: NOT APPLICABLE

Criteria Considerations: NOT APPLICABLE

Area of Significance: ARCHITECTURE

Periods of: 1875-1899
Significance:

Circa: Specific Sig. Years:

NOT APPLICABLE

Architect/Builder/Engineer/
Designer:

Cultural Affiliation:

Webster, J. A.
et al.

NOT APPLICABLE

Other Documentation:

NOT APPLICABLE

HABS No. N/A

HAER No. N/A

Architectural QUEEN ANNE
Styles: RENAISSANCE
OTHER

Describe Other Style: Neo-Grec

Foundation Materials: STONE
Wall Materials: SANDSTONE BRICK
Roof Materials: NONE LISTED
Other Materials: METAL

Acreage: 0.0

UTM	Zone	Easting	Northing	Zone	Easting	Northing
Coordinates:	18/	/5 88 200/	/45 17 980	18/	/5 88 180/	/45 17 940
	18/	/5 88 210/	/45 17 920	18/	/5 88 120/	/45 17 710
	18/	/5 88 040/	/45 17 750	18/	/5 88 150/	/45 17 950
	18/	/5 88 130/	/45 17 980	18/	/5 88 150/	/45 18 000