

UNITED STATES DEPARTMENT OF THE INTERIOR
NATIONAL PARK SERVICE

**NATIONAL REGISTER OF HISTORIC PLACES
INVENTORY -- NOMINATION FORM**

FOR FEDERAL PROPERTIES

FOR NPS USE ONLY

RECEIVED **OCT 05 1988**

DATE ENTERED

SEE INSTRUCTIONS IN *HOW TO COMPLETE NATIONAL REGISTER FORMS*
TYPE ALL ENTRIES -- COMPLETE APPLICABLE SECTIONS

1 NAME UNITED STATES POST OFFICES IN NEW YORK STATE -- 1858-1943 --

HISTORIC

THEMATIC RESOURCES

United States Post Office, Granville, New York

AND/OR COMMON

Granville Post Office

2 LOCATION

STREET & NUMBER

41 Main Street

— NOT FOR PUBLICATION

CITY, TOWN

Granville

CONGRESSIONAL DISTRICT

STATE

New York

— VICINITY OF

CODE

036

COUNTY

Washington

CODE

115

3 CLASSIFICATION

CATEGORY	OWNERSHIP	STATUS	PRESENT USE	
<input type="checkbox"/> DISTRICT	<input checked="" type="checkbox"/> PUBLIC	<input checked="" type="checkbox"/> OCCUPIED	<input type="checkbox"/> AGRICULTURE	<input type="checkbox"/> MUSEUM
<input checked="" type="checkbox"/> BUILDING(S)	<input type="checkbox"/> PRIVATE	<input type="checkbox"/> UNOCCUPIED	<input type="checkbox"/> COMMERCIAL	<input type="checkbox"/> PARK
<input type="checkbox"/> STRUCTURE	<input type="checkbox"/> BOTH	<input type="checkbox"/> WORK IN PROGRESS	<input type="checkbox"/> EDUCATIONAL	<input type="checkbox"/> PRIVATE RESIDENCE
<input type="checkbox"/> SITE	PUBLIC ACQUISITION	ACCESSIBLE	<input type="checkbox"/> ENTERTAINMENT	<input type="checkbox"/> RELIGIOUS
<input type="checkbox"/> OBJECT	NA <input type="checkbox"/> IN PROCESS	<input checked="" type="checkbox"/> YES: RESTRICTED	<input checked="" type="checkbox"/> GOVERNMENT	<input type="checkbox"/> SCIENTIFIC
	NA <input type="checkbox"/> BEING CONSIDERED	<input type="checkbox"/> YES: UNRESTRICTED	<input type="checkbox"/> INDUSTRIAL	<input type="checkbox"/> TRANSPORTATION
		<input type="checkbox"/> NO	<input type="checkbox"/> MILITARY	<input type="checkbox"/> OTHER:

4 AGENCY

REGIONAL HEADQUARTERS: *(If applicable)*

United States Postal Service, Northeast Region, F.R.E.B.O.

STREET & NUMBER

90 Church Street

CITY, TOWN

New York

— VICINITY OF

STATE

NY

5 LOCATION OF LEGAL DESCRIPTION

COURTHOUSE.

REGISTRY OF DEEDS, ETC. Washington County Clerk's Office

STREET & NUMBER

Upper Broadway

CITY, TOWN

Fort Edward

STATE

NY

6 REPRESENTATION IN EXISTING SURVEYS

TITLE

United States Postal Service Inventory

DATE

1983

FEDERAL STATE COUNTY LOCAL

DEPOSITORY FOR
SURVEY RECORDS

N.Y.S. Office of Parks, Recreation and Historic Preservation

CITY, TOWN

Albany

STATE

NY

7 DESCRIPTION

CONDITION		CHECK ONE	CHECK ONE
<input type="checkbox"/> EXCELLENT	<input type="checkbox"/> DETERIORATED	<input type="checkbox"/> UNALTERED	<input checked="" type="checkbox"/> ORIGINAL SITE
<input checked="" type="checkbox"/> GOOD	<input type="checkbox"/> RUINS	<input checked="" type="checkbox"/> ALTERED	<input type="checkbox"/> MOVED DATE _____
<input type="checkbox"/> FAIR	<input type="checkbox"/> UNEXPOSED		

DESCRIBE THE PRESENT AND ORIGINAL (IF KNOWN) PHYSICAL APPEARANCE

The Granville Post Office is located at 41 Main Street in the Washington County village of Granville, New York. The building stands on the east side of the street between Church Street and Barkers Alley in the village's downtown business district, an area characterized primarily by two-story commercial buildings. The post office sits on a narrow lot with twentieth-century commercial buildings on both the north and south and overlooks a row of commercial buildings opposite on Main Street. The Granville Post Office is set back only slightly from the street and has a narrow strip at the front with foundation plantings, ground cover and a flagpole. Driveways extend along the north and south sides to a parking and maneuvering area at the rear. The building retains its integrity to a high degree on both the interior and exterior. This nomination includes one contributing building.

The Granville Post Office is a one-and-one-half-story, five-bay, steel frame building on a low foundation. Exterior walls are clad in red brick laid in common bond. The principal facade has a low slate base and the side facades have a cast-stone base. Rectangular in shape, the building extends six bays to the rear with the four easternmost bays defining the interior workroom space and rear mailing vestibule. The front section is surmounted by a slate-sheathed gable roof with raised parapets on the end walls which feature two square stacks (faux chimneys) outlined with cast-stone coping. The rear section has a flat roof with stone coping as does the one-bay-deep mailing vestibule. A covered mailing platform projects from the rear.

The decorative Main Street facade is asymmetrically composed. The round-arched entrance occupies the northwest bay and features a red brick lintel with a marble scrolled keystone and end blocks. The deeply recessed arched doorway consists of a coffered intrados and a paneled reveal. Original wood glazed doors are surmounted by a fanlight with radiating sash. Other features of the main facade include nine-foot-high marble capped piers at either end of the facade, a row of mezzanine level windows with metal grilles, a boxed wood cornice supported by brackets, and a marble beltcourse below the mezzanine level. "UNITED STATES POST OFFICE GRANVILLE NEW YORK" is affixed in bronze letters below the beltcourse. The three central windows of this elevation consist of splayed brick lintels with marble keystones and sills, wood window surrounds and nine-over-six double-hung wood sash. Mezzanine level windows are of the casement type. A small window with four-over-four double-hung sash defines the northeast bay.

Side elevations have twelve-light steel sash windows with three-light pivotal sash at top and bottom on the first floor and

**United States Department of the Interior
National Park Service**

**National Register of Historic Places
Inventory—Nomination Form**

Granville Post Office, Granville, New York,

Continuation sheet Washington County

Item number 7

Page 2

For NPS use only

received

date entered

nine-light windows with three-light pivotal sash on the second floor. At the rear is a twenty-light steel sash window with pivotal sash at the top and bottom. Side windows have chain-link guards on the exterior which are probably original.

The Granville Post Office is entered at street level. Stairs in the vestibule lead through double wood doors to the rectangular public lobby which runs perpendicular to the main facade. It features a flagstone dado to counter height around the perimeter of the room and flagstone floors. The ceiling is finished with plaster and has a molded cornice. [REDACTED]

[REDACTED]. New lockboxes have been installed and the original teller windows have been altered.

8 SIGNIFICANCE

PERIOD	AREAS OF SIGNIFICANCE -- CHECK AND JUSTIFY BELOW			
<input type="checkbox"/> PREHISTORIC	<input type="checkbox"/> ARCHEOLOGY-PREHISTORIC	<input type="checkbox"/> COMMUNITY PLANNING	<input type="checkbox"/> LANDSCAPE ARCHITECTURE	<input type="checkbox"/> RELIGION
<input type="checkbox"/> 1400-1499	<input type="checkbox"/> ARCHEOLOGY-HISTORIC	<input type="checkbox"/> CONSERVATION	<input type="checkbox"/> LAW	<input type="checkbox"/> SCIENCE
<input type="checkbox"/> 1500-1599	<input type="checkbox"/> AGRICULTURE	<input type="checkbox"/> ECONOMICS	<input type="checkbox"/> LITERATURE	<input type="checkbox"/> SCULPTURE
<input type="checkbox"/> 1600-1699	<input checked="" type="checkbox"/> ARCHITECTURE	<input type="checkbox"/> EDUCATION	<input type="checkbox"/> MILITARY	<input type="checkbox"/> SOCIAL/HUMANITARIAN
<input type="checkbox"/> 1700-1799	<input type="checkbox"/> ART	<input type="checkbox"/> ENGINEERING	<input type="checkbox"/> MUSIC	<input type="checkbox"/> THEATER
<input type="checkbox"/> 1800-1899	<input type="checkbox"/> COMMERCE	<input type="checkbox"/> EXPLORATION/SETTLEMENT	<input type="checkbox"/> PHILOSOPHY	<input type="checkbox"/> TRANSPORTATION
<input checked="" type="checkbox"/> 1900-	<input type="checkbox"/> COMMUNICATIONS	<input type="checkbox"/> INDUSTRY	<input checked="" type="checkbox"/> POLITICS/GOVERNMENT	<input type="checkbox"/> OTHER (SPECIFY)
		<input type="checkbox"/> INVENTION		

SPECIFIC DATES 1935-6

BUILDER/ARCHITECT Louis A. Simon, Supervising Architect

STATEMENT OF SIGNIFICANCE

The Granville Post Office, constructed in 1935-6, is architecturally significant as an intact representative example of the federal architecture erected as part of the public works projects initiated by the United States government during the Great Depression. Its simple, yet attractive design illustrates forms and decoration derived from American Colonial period architecture. The Colonial Revival had become the accepted style for most post offices as well as other federally sponsored public architecture during the 1920's, 1930's and early 1940's. The five-bay asymmetrical massing, steep gable roof with parapeted ends, mezzanine level eyebrow-type windows, use of marble trim and an elegant paneled doorway distinguish this building and set it apart from the more typically restrained designs of New York State's Depression-era Colonial Revival post offices. Its design resembles that of the Hudson Falls and Dobbs Ferry Post Offices, the only other small-scale New York post offices built during the 1930's that are distinguished by parapeted gable ends. However, the asymmetrical composition of the Granville Post office and its diminutive size give the building a domestic look like that of an eighteenth-century residence. The Granville Post Office is one of eighty New York post offices built in the 1930's and early 1940's that represent this phase of federal design programs, that came largely under the direction of Louis A. Simon, Supervising Architect of the Treasury from 1933 to 1939. The Granville post office has been well maintained and retains most of its original integrity.

The first settlers, many of them Quakers, arrived in Granville from Vermont in 1781. At that time, the village was known as Bishop's Corners. The first town meeting was held in 1787 and schools, churches and stores were subsequently erected. With the discovery of slate nearby in 1850, a vital, new influx of settlers poured into the surrounding valley. Welsh, Irish, Slovak, Jewish, Polish and Italian families came to "work the vein" and many of their descendants still reside in the village. Headquarters for nearby Vermont quarries were established in Granville in the 1870's, and the industry continues to dominate the local economy today.

**United States Department of the Interior
National Park Service**

**National Register of Historic Places
Inventory—Nomination Form**

For NPS use only
received
date entered

Granville Post Office, Granville, New York,
Continuation sheet Washington County

Item number 8

Page 2


The Granville Post Office was one of eight post offices established in Washington County in 1797. The facility operated from a number of locations usually rented from local businessmen or fraternal organizations throughout the nineteenth and early twentieth centuries. The present post office building was authorized by Congress in 1931 as one of 136 new post offices and post office extensions planned for New York State under an amendment to the Public Buildings Act of 1926. This amendment was one of many public works programs instituted in the 1930's in response to the unemployment caused by the onset of the Depression. Although authorized in 1931, the Granville Post Office was not actually built until 1935-6. Construction was undertaken in December of 1935 under a \$75,000 Congressional appropriation and finished in 1936. Smythe and Company of Takoma Park, Maryland was awarded the construction contract for the project. The new building replaced a row of stores formerly located on the site.

The Granville Post Office is one of many post offices built in New York State between 1933 and 1941 that have similar or identical designs by architect Louis A. Simon. The application of common designs to post offices in different communities across the state reflects a continued interest during these years in public building standardization, a practice which had been initiated by the Treasury Department as early as 1915 with the institution of a classification system for post office construction. In the 1920's and 1930's, several planned groups of post offices were erected according to standard designs. In New York State, these range from a group of thirteen identical modest buildings in the villages of Ticonderoga, Attica, East Rochester, Springville, Albion, St. Johnsville, Canajoharie, Harrison, Delhi, Delmar, Lowville, Orchard Park, and Little Valley, to grander urban post offices such as the three in the small cities of Oneida, Norwich and Herkimer (all included in this thematic nomination).

Most of the post offices built in New York State during the 1930's were designed by the Office of the Supervising Architect of the Treasury under the supervision of Louis A. Simon. Louis A. Simon served as Supervising Architect from 1933 until 1939, but he had been associated with the office from 1896 and held the position of Superintendent of Architects in the office for nearly thirty years (1905-1933). From 1915 to 1933, during the tenure of Acting Supervising Architect James A. Wetmore, a lawyer and a political appointee, Simon was responsible for the direction of much of the design work. Although Simon's position was abolished in 1939, his post office designs, such as those for Clyde and Honeoye Falls, were used until World War II. For the most part,

**United States Department of the Interior
National Park Service**

**National Register of Historic Places
Inventory—Nomination Form**



Granville Post Office, Granville, New York,

Continuation sheet Washington County

Item number 8

Page 3

he worked in the Colonial Revival style and, on occasion, in a restrained or more stylized classically derived style.


The Granville Post Office is a modestly scaled, but exuberantly detailed Colonial Revival style building. Although it had appeared in federal design before 1920, the Colonial Revival, with its association with America's early history, became the most popular style for post offices in the 1920's and 1930's. The Geneva Post Office (1905-6), the earliest Colonial Revival post office in New York State, is included in this nomination. During these years, Georgian, Federal, and Greek Revival forms were adapted for use on buildings serving twentieth-century needs. Details, such as fanlights, transoms, multi-paned windows, classical columns, eagles and cupolas, were arranged in a manner suggestive of eighteenth and early nineteenth century architecture without being imitative of a particular Colonial era building.

Colonial forms on the Granville Post Office include the classically inspired doorway with fanlight, multi-paned window sash and the gable roof with double-stack end wall parapets. Other distinguishing features of the building include a row of small mezzanine-level windows with grilles below a bracketed cornice, marble trim of the main facade and an elegant paneled entrance. This building is also unusual for its five-bay asymmetrical massing, which is atypical of Depression-era post office design. In New York State, only the smallest postal buildings are asymmetrical, and they generally feature three bays rather than five. Examples of these small postal buildings can be found in the communities of Honeoye Falls, Clyde, Painted Post and Whitehall, New York (all included in this thematic nomination). Though the design for the Granville Post Office was not specifically duplicated on other New York State Post Offices, it does, nevertheless, resemble a number of standard post office designs of the 1930's which feature more exuberant Colonial Revival detail. Two of these buildings are found in Hudson Falls and Granville, New York (both included in the thematic nomination). As a related group, the three buildings in Hudson Falls, Dobbs Ferry, and Granville share such common features as steep gable roofs with end wall parapets, splayed brick lintels with keystones, molded wood window enframements and multi-paned sash. The Hudson Falls and Granville Post Offices also exhibit unusually decorative cornices. The most pronounced differences among the three buildings in this group include the asymmetrical massing of the Granville Post Office and the arched wood cupola of the Hudson Falls Post Office.

The interior of the Granville Post Office is laid out in utilitarian fashion with no ceremonial spaces. The public lobby,

**United States Department of the Interior
National Park Service**

**National Register of Historic Places
Inventory—Nomination Form**



Granville Post Office, Granville, New York,
Continuation sheet Washington County

Item number 8

Page 4

where postal business is transacted, is rectangular in shape and modest in size. There is a postmaster's office to one side and a large workroom to the rear. The space has simple, but attractive, detail in wood, flagstone and plaster.

**United States Department of the Interior
National Park Service**

**National Register of Historic Places
Inventory—Nomination Form**

For NPS use only

received

date entered

Granville Post Office, Granville, New York
Continuation sheet Washington County Item number 9

Page 2

"Granville Homecoming Days. " Souvenir Program, July 10-11, 1959.


New York State Historical Association. New York: A Guide to the Empire State.
New York: Oxford University Press, 1940.

"Washington County's Remarkable Postal History." Times Union (Albany NY),
12 September 1971, Sec. E.

Sanborn Map Company. Granville: 1927; 1927-1943.

**United States Department of the Interior
National Park Service**

**National Register of Historic Places
Inventory—Nomination Form**



Granville Post Office, Granville, New York

Continuation sheet Washington County

Item number

11

Page 2

Peter D. Shaver, Consultant
132 Second Street
Troy, NY 12180

Edith A. Connor, Consultant
5 Waverly Place
Albany, NY 12203

Judith Botch Dulberger, Consultant
110 Gray Avenue
Syracuse, NY 13203

Beyer, Blinder, Belle, Consultants
41 East 11th Street
New York, NY 10003

UNITED STATES DEPARTMENT OF THE INTERIOR
NATIONAL PARK SERVICE

NATIONAL REGISTER OF HISTORIC PLACES
EVALUATION/RETURN SHEET

REQUESTED ACTION: NOMINATION

PROPERTY US Post Office--Granville
NAME:

MULTIPLE US Post Offices in New York State, 1858-1943, TR
NAME:

STATE & COUNTY: NEW YORK, Washington

DATE RECEIVED: 10/05/88 DATE OF PENDING LIST: 10/18/88
DATE OF 16TH DAY: 11/03/88 DATE OF 45TH DAY: 11/19/88
DATE OF WEEKLY LIST:

REFERENCE NUMBER: 88002520

NOMINATOR: FEDERAL

REASONS FOR REVIEW:

APPEAL: N DATA PROBLEM: N LANDSCAPE: N LESS THAN 50 YEARS: N
OTHER: N PDIL: N PERIOD: N PROGRAM UNAPPROVED: N
REQUEST: N SAMPLE: N SLR DRAFT: N

COMMENT WAIVER: N

 ACCEPT ✓ RETURN REJECT 11/17/88 DATE

ABSTRACT/SUMMARY COMMENTS:

RECOM./CRITERIA Return
REVIEWER Savage
DISCIPLINE Arch. History
DATE 11-17-88

DOCUMENTATION see attached ^{overall} comments (Y) N see attached SLR Y/N

CLASSIFICATION

count resource type

STATE/FEDERAL AGENCY CERTIFICATION

FUNCTION

historic current

DESCRIPTION

architectural classification
 materials
 descriptive text

SIGNIFICANCE

Period Areas of Significance--Check and justify below

Specific dates Builder/Architect
Statement of Significance (in one paragraph)

summary paragraph
 completeness
 clarity
 applicable criteria
 justification of areas checked
 relating significance to the resource
 context
 relationship of integrity to significance
 justification of exception
 other

BIBLIOGRAPHY

GEOGRAPHICAL DATA

acreage verbal boundary description
 UTMs boundary justification

ACCOMPANYING DOCUMENTATION/PRESENTATION

sketch maps USGS maps photographs presentation

OTHER COMMENTS

Questions concerning this nomination may be directed to

_____ Phone _____

Signed _____ Date _____

UNITED STATES DEPARTMENT OF THE INTERIOR
NATIONAL PARK SERVICE

NATIONAL REGISTER OF HISTORIC PLACES
EVALUATION/RETURN SHEET

REQUESTED ACTION: RESUBMISSION

PROPERTY US Post Office--Granville
NAME:

MULTIPLE US Post Offices in New York State, 1858-1943, TR
NAME:

STATE & COUNTY: NEW YORK, Washington

DATE RECEIVED: 3/27/89 DATE OF PENDING LIST:
DATE OF 16TH DAY: DATE OF 45TH DAY: 5/11/89
DATE OF WEEKLY LIST:

REFERENCE NUMBER: 88002520

NOMINATOR: FEDERAL

DETAILED EVALUATION: Y

ACCEPT RETURN REJECT 5/11/89 DATE

ABSTRACT/SUMMARY COMMENTS:

RECOM./CRITERIA
REVIEWER BL SAVAGE
DISCIPLINE _____
DATE MAY 11 1989

DOCUMENTATION see attached comments Y/N see attached SLR Y/N

CLASSIFICATION

___ count ___ resource type

STATE/FEDERAL AGENCY CERTIFICATION

FUNCTION

___ historic ___ current

DESCRIPTION

___ architectural classification
___ materials
___ descriptive text

SIGNIFICANCE

Period Areas of Significance--Check and justify below

Specific dates Builder/Architect
Statement of Significance (in one paragraph)

___ summary paragraph
___ completeness
___ clarity
___ applicable criteria
___ justification of areas checked
___ relating significance to the resource
___ context
___ relationship of integrity to significance
___ justification of exception
___ other

BIBLIOGRAPHY

GEOGRAPHICAL DATA

___ acreage ___ verbal boundary description
___ UTMS ___ boundary justification

ACCOMPANYING DOCUMENTATION/PRESENTATION

___ sketch maps ___ USGS maps ___ photographs ___ presentation

OTHER COMMENTS

Questions concerning this nomination may be directed to

_____ Phone _____

Signed _____

Date _____



UNITED STATES POST OFFICES IN NEW
YORK STATE -- 1858-1943 -- THEMATIC
RESOURCES

PHOTO: BEYER, BLINDER, BELLE

NEG: DIV. FOR HISTORIC PRESERVATION
ALBANY, NEW YORK

GRANVILLE POST OFFICE

41 MAIN STREET, GRANVILLE
WASHINGTON COUNTY, NEW YORK

DATE: 1983

VIEW: MAIN FACADE FACING SOUTH

1 OF 4



UNITED STATES POST OFFICE
GRANVILLE, NEW YORK 14457

Public Use Only
No Left Turn

U.S. POST OFFICE
GRANVILLE, NEW YORK

U.S. POST OFFICE
GRANVILLE, NEW YORK

UNITED STATES POST OFFICES IN NEW
YORK STATE -- 1858-1943 -- THEMATIC
RESOURCES

PHOTO: BEYER, BLINDER, BELLE
NEG: DIV. FOR HISTORIC PRESERVATION
ALBANY, NEW YORK

GRANVILLE POST OFFICE

41 MAIN STREET, GRANVILLE
WASHINGTON COUNTY, NEW YORK

DATE: 1983

VIEW: MAIN FACADE FACING SOUTHEAST

2 OF 4



41

U.S.
PROPERTY
NO
PARKING

Granville

UNITED STATES POST OFFICES IN NEW
YORK STATE -- 1858-1943 -- THEMATIC
RESOURCES

PHOTO: BEYER, BLINDER, BELLE

NEG: DIV. FOR HISTORIC PRESERVATION
ALBANY, NEW YORK

GRANVILLE POST OFFICE
41 MAIN STREET, GRANVILLE
WASHINGTON COUNTY, NEW YORK
DATE: 1983
VIEW: MAIN ENTRANCE
3 OF 4



UNITED STATES POST OFFICES IN NEW
YORK STATE -- 1858-1943 -- THEMATIC
RESOURCES

PHOTO: BEYER, BLINDER, BELLE

NEG: DIV. FOR HISTORIC PRESERVATION
ALBANY, NEW YORK

GRANVILLE POST OFFICE

41 MAIN STREET, GRANVILLE
WASHINGTON COUNTY, NEW YORK

DATE: 1983

VIEW: INTERIOR: LOBBY

4 OF 4

Granville

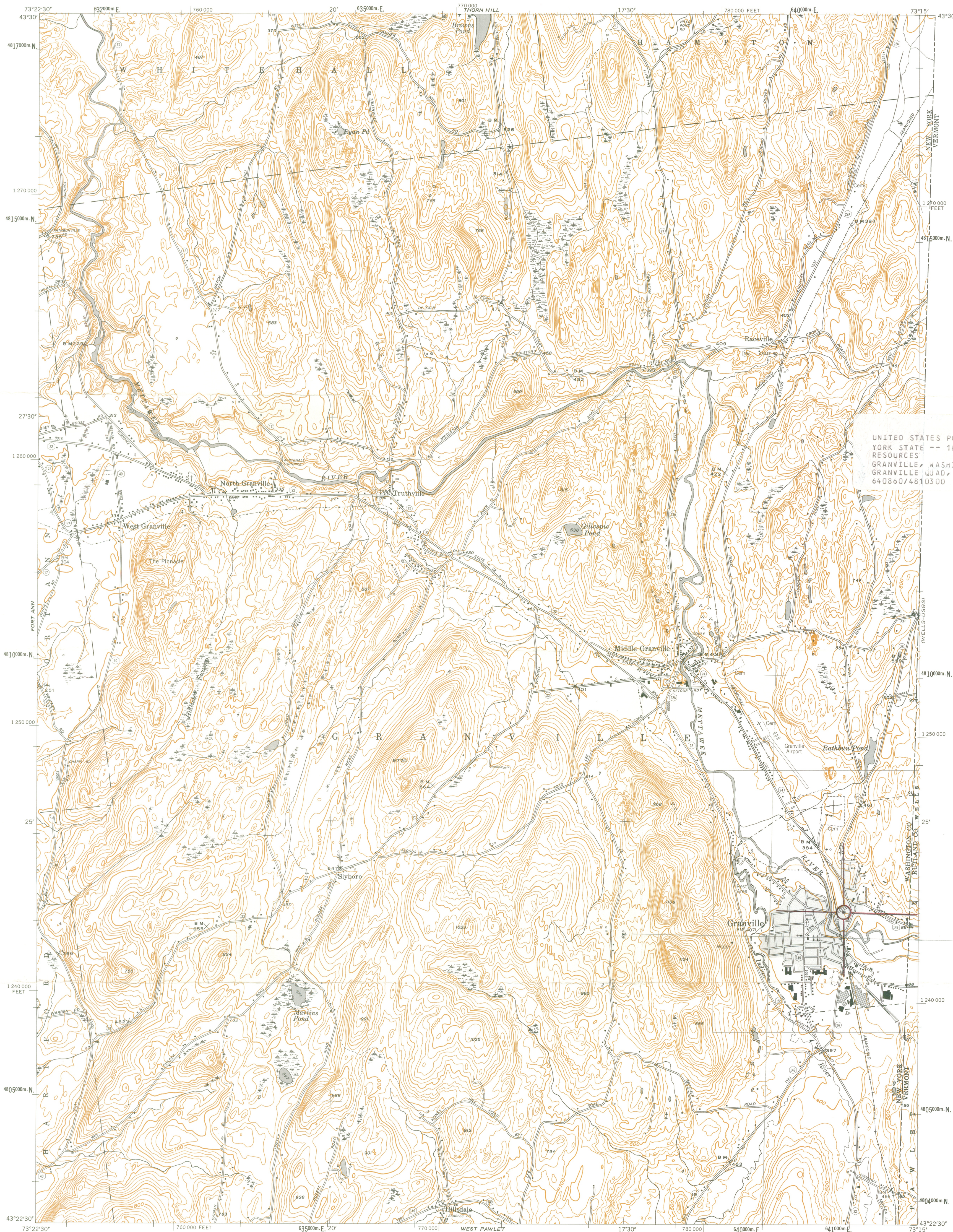
WHITEFALL

NEW YORK STATE DEPARTMENT OF TRANSPORTATION



GRANVILLE QUADRANGLE NEW YORK - VERMONT 7.5 MINUTE SERIES

(POULTNEY-US85)



UNITED STATES POST OFFICES IN NEW YORK STATE -- 1858-1943 -- THEMATIC RESOURCES GRANVILLE, WASHINGTON CO., NEW YORK GRANVILLE QUAD, 1:24000, ZONE 18 640860/4810300

WARTFORD

Prepared and published in 1982 by the New York State Department of Transportation, in cooperation with the U.S. Department of Transportation, Federal Highway Administration.

Map base from 1944 U.S. Geological Survey 7.5-minute quadrangle.

Map revisions made using 1981 aerial photography, construction plans, official records and other sources. Features revised include: highways and other transportation facilities; civil boundaries; recreation sites; hydrography; and buildings. Grey tint indicates intensely developed areas in which only landmark buildings are shown. Darker grey shows open water.

Revisions may not comply with National Map Accuracy Standards.

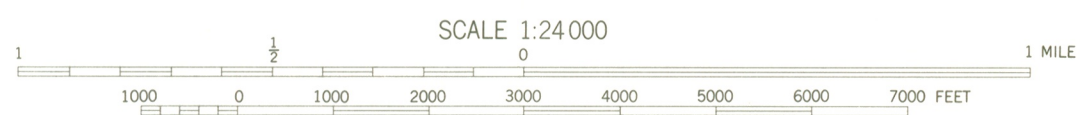
Correspondence concerning this and other maps of the Department of Transportation should be directed to: Map Information Unit, New York State Department of Transportation, State Campus, Albany, New York 12232.

Map revisions outside New York State are limited to major highways.

1982 revisions by S. J. Gough



QUADRANGLE LOCATION



Polyconic projection. 1927 North American datum.

1000-meter ticks based on the New York Transverse Mercator grid. Between 72° and 78° West Longitude, this grid is identical to Zone 18 of the Universal Transverse Mercator grid. Areas east of 72° and west of 78° are direct mathematical extensions of Zone 18.

10,000-foot ticks based on the New York Plane Coordinate grid, East Zone.

Magnetic declination for 1982 is approximately 14 1/2° West

Contours, at 20-foot intervals, shown unrevised from 1944 U.S. Geological Survey map. Datum is mean sea level.

INDEX TO 1:9600 (1" = 800') MAP COVERAGE



BOUNDARIES:

- State.....
- County.....
- Town or City.....
- Incorporated Village.....

ROADS:

- Touring Route markers:
 - Interstate..... (I)
 - U.S. (U.S.)
 - State..... (S)
- State Highway number and limit..... (SH)
- County road..... (CR)
- Interchange number..... (I)
- Divided highways and streets:
 - Wide mall.....
 - Narrow mall or barrier.....
- Undivided highways and streets:
 - 4 or more lanes.....
 - Less than 4 lanes.....
- Vehicle track; trail.....

WASHINGTON CO. GRANVILLE

F.L. 24-3-130

F.L. 23-3-137

E 786,000
N 1,244,000

E 786,000
N 1,244,000



State of New York
 County of Washington
 Village of Granville
 Map #117.14-8-41
 1" = 100'

PREPARED BY
STEWART MAPPING SERVICES, INC.
 PRINCETON, NEW JERSEY
 PREPARED FOR
WASHINGTON CO. BOARD OF SUPERVISORS

REVISION TABLE			REVISION TABLE		
DATE	MADE BY	CHANGES OR ADDITIONS	DATE	MADE BY	CHANGES OR ADDITIONS
11-18-83	PJP	MADE	11-16-81	PJP	MADE
5-7-84			5-28-82		
11-27-84			11-17-82		
2-2-85			2-18-82		
1-9-86			2-18-83		

SPECIAL DISTRICTS	
SCHOOL	GRANVILLE CENTRAL
FIRE	WATER

LEGEND	
PROPERTY LINE	TOWN LINE
ORIGINAL LOT LINE	VILLAGE LIMIT
RAILROAD	BLOCK LIMIT
STREAM OR DITCH	GREAT LOT LINE
ROAD OR RAILWAY BNDY	SCHOOL DISTRICT LINE
COUNTY LINE	WATER DISTRICT LINE
	FIRE DISTRICT LINE
	DENOTES COMMON OWNER
	TAX MAP BLOCK NO.
	TAX MAP PARCEL NO.
	FILED PLAN LOTS

GREAT LOT # 42
 CALCULATED AREA 75 AC
 DEED ACREAGE 175 AC
 S & A D DIMENSION 225 (S)
 D E E DIMENSION 173 (E)
 COORDINATE LOCATOR 66679-109818

SHEET INDEX	
117.0	117.1
117.2	117.3
117.4	117.5

TAX MAP
VILLAGE OF GRANVILLE
 WASHINGTON COUNTY, NEW YORK
 SCALE 1" = 100'
 MAP DATE 4-29-75
117.14