

**NATIONAL REGISTER OF HISTORIC PLACES  
INVENTORY - NOMINATION FORM**

(Type all entries - complete applicable sections)

STATE: New York	
COUNTY: New York	
FOR NPS USE ONLY	
ENTRY NUMBER 71-2.36.0022	DATE 2/18/71

<b>1. NAME</b>	
COMMON: New York State Maritime Museum Block	
AND/OR HISTORIC: Schermerhorn Row Block	

<b>2. LOCATION</b>			
STREET AND NUMBER: Block bounded by Front St., Fulton St., South St. and Burling Slip			
CITY OR TOWN: New York			
STATE New York	CODE 36	COUNTY: New York	CODE 061


<b>3. CLASSIFICATION</b>			
CATEGORY (Check One)	OWNERSHIP	STATUS	ACCESSIBLE TO THE PUBLIC
<input checked="" type="checkbox"/> District <input type="checkbox"/> Building <input type="checkbox"/> Site <input type="checkbox"/> Structure <input type="checkbox"/> Object	<input checked="" type="checkbox"/> Public <input type="checkbox"/> Private <input type="checkbox"/> Both	Public Acquisition: <input type="checkbox"/> In Process <input type="checkbox"/> Being Considered	<input type="checkbox"/> Occupied <input type="checkbox"/> Unoccupied <input checked="" type="checkbox"/> Preservation work in progress
PRESENT USE (Check One or More as Appropriate)			
<input type="checkbox"/> Agricultural <input checked="" type="checkbox"/> Commercial <input checked="" type="checkbox"/> Educational <input type="checkbox"/> Entertainment	<input type="checkbox"/> Government <input type="checkbox"/> Industrial <input type="checkbox"/> Military <input checked="" type="checkbox"/> Museum	<input type="checkbox"/> Park <input type="checkbox"/> Private Residence <input type="checkbox"/> Religious <input type="checkbox"/> Scientific	<input type="checkbox"/> Transportation <input type="checkbox"/> Other (Specify) _____ _____ _____
Comments _____ _____ _____			

<b>4. OWNER OF PROPERTY</b>			
OWNER'S NAME: State of New York			
STREET AND NUMBER: _____			
CITY OR TOWN: Albany	STATE: New York	CODE 36	

<b>5. LOCATION OF LEGAL DESCRIPTION</b>			
COURTHOUSE, REGISTRY OF DEEDS, ETC.: New York County Courthouse			
STREET AND NUMBER: _____			
CITY OR TOWN: New York	STATE: New York	CODE 36	

<b>6. REPRESENTATION IN EXISTING SURVEYS</b>			
TITLE OF SURVEY: Designated a New York City Landmark			
DATE OF SURVEY: _____ <input type="checkbox"/> Federal <input type="checkbox"/> State <input type="checkbox"/> County <input checked="" type="checkbox"/> Local			
DEPOSITORY FOR SURVEY RECORDS: Landmarks Preservation Commission			
STREET AND NUMBER: 305 Broadway			
CITY OR TOWN: New York	STATE: New York	CODE 36	

SEE INSTRUCTIONS



STATE: New York	COUNTY: New York	ENTRY NUMBER 71-2.36.0022	DATE 2/18/71

FOR NPS USE ONLY

## 7. DESCRIPTION

CONDITION	(Check One)					
	<input type="checkbox"/> Excellent	<input checked="" type="checkbox"/> Good	<input type="checkbox"/> Fair	<input type="checkbox"/> Deteriorated	<input type="checkbox"/> Ruins	<input type="checkbox"/> Unexposed
	(Check One)			(Check One)		
	<input checked="" type="checkbox"/> Altered	<input type="checkbox"/> Unaltered	<input type="checkbox"/> Moved	<input type="checkbox"/> Original Site		

DESCRIBE THE PRESENT AND ORIGINAL (if known) PHYSICAL APPEARANCE

Buildings which were originally part of Schermerhorn Row:Number 91 South Street

Date of construction: 1811

Number of stories: The building originally consisted of four stories and an attic. It was raised to five stories in 1897.

Number of bays: The east (South Street) facade is two bays wide.

Shape of plan: Rectangular.

Wall construction: The walls are constructed of brick laid up in Flemish bond.

Structural system: Load-bearing masonry.

Roof: Flat roof dating from 1897.

Numbers 92 and 93 South Street and Number 2 Fulton Street

(These three buildings were combined to form one building in 1868)

Date of construction: 1811

Number of stories: The original four-story structures were raised to six stories in 1868.

Number of bays: The east (South Street) elevation is four bays wide. The north (Fulton Street) elevation is five bays wide.

Shape of plan: The plan is basically rectangular with the north wall cutting the plan at a slight angle.

Wall construction: The walls are constructed of brick laid up in Flemish bond.

Structural system: Load-bearing masonry.

Roof: The mansard roof dates from 1868.

Cornice: Metal

Dormers: The building has nine gabled dormers.



SEE INSTRUCTIONS



UNITED STATES DEPARTMENT OF THE INTERIOR  
NATIONAL PARK SERVICENATIONAL REGISTER OF HISTORIC PLACES  
INVENTORY - NOMINATION FORM

STATE	
New York	
COUNTY	
New York	
FOR NPS USE ONLY	
ENTRY NUMBER	DATE
71-2-36-0022	2/18/71

## Section 7 cont.

(Continuation Sheet)

(Number all entries)

Numbers 4, 6, 8 & 10 Fulton Street

Date of construction: 1811

Number of stories: Each building is four and one-half stories high.

Number of bays: The north (Fulton Street) elevation of each building is two bays wide.

Shape of plan: The plan of each building is basically rectangular, with the north wall cutting the plan at a slight angle.

Wall construction: The walls are made of brick laid up in Flemish bond.

Structural System: Load-bearing masonry.

Roof: Each building has a gabled roof.

Dormer: Each building has one gable dormer.

Chimneys: There is a brick chimney at the northwest corner of Number 4 and Number 10 Fulton Street.

Number 12 Fulton Street

Number of stories: Five stories

Number of bays: The north (Fulton Street) elevation is two bays wide.

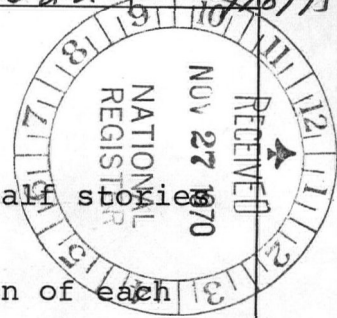
Shape of plan: The plan is basically rectangular with the north wall cutting the plan at a slight angle.

Wall construction: The walls are constructed of brick laid up in Flemish bond. The walls of the fifth story, built in 1935, were laid up in common bond.

Structural system: Load-bearing masonry.

Roof: Flat.

Important interior features: The top floor contains an early hoist.



NATIONAL REGISTER OF HISTORIC PLACES  
INVENTORY - NOMINATION FORM

STATE New York	
COUNTY New York	
FOR NPS USE ONLY	
ENTRY NUMBER 71.2.36.0022	DATE 2/18/71

## Section 7 cont.

(Continuation Sheet)

(Number all entries)

Numbers 14-18 Fulton Street

Date of construction: 1811

Number of stories: Each building is four and one-half stories high.

Number of bays: The north (Fulton Street) facades of Numbers 14 and 16 are each two bays wide. The north elevation of Numbers 16 and 18 Fulton Street is three bays wide. The west elevation of Numbers 16 and 18 Fulton Street is three bays wide.

Shape of plan: The plans of Numbers 14-18 Fulton Street take the shape of a parallelogram.

Wall construction: The walls are constructed of brick laid up in Flemish bond.

Structural system: Load-bearing masonry.

Roof: Numbers 14-16 have a gable roof. Number 18 has a gable-hip roof.

Chimneys: There are two chimneys, one near the northeast and one near the northwest corners of Number 14 Fulton Street.

Number 195 Front Street

Date of construction: 1812

Number of stories: Four stories.

Number of bays: The west (Front Street) elevation is two bays wide.


Shape of plan: The plan takes the shape of a parallelogram.

Wall construction: The walls are constructed of brick laid up in Flemish bond.

Structural system: Load-bearing masonry.

Roof: Gable roof.

Interior features: An early hoist with wooden components still exists in the southeast corner of the building.



NATIONAL REGISTER OF HISTORIC PLACES  
INVENTORY - NOMINATION FORM

STATE	
New York	
COUNTY	
New York	
FOR NPS USE ONLY	
ENTRY NUMBER	DATE
712.36.0022	2/18/71

Section 7 cont.

(Continuation Sheet)

(Number all entries)

Other buildings on the Maritime Museum Block:Number 193 Front Street

Date of construction: Unknown. Parts of the building possibly date from as early as 1793.

Number of stories: Six stories.

Number of bays: The west (Front Street) elevation is three bays wide.

Shape of plan: The plan takes the shape of a parallelogram.

Wall construction: Brick.

Structural system: Load-bearing masonry.

Roof: Flat

Cornice: The metal bracketed cornice was added in 1877.

Numbers 191 and 189 Front Street

Date of construction: The facades date from 1835-36 but the rest of the buildings may be earlier.

Number of stories: Each building is five stories high.

Number of bays: The west (Front Street) elevation of each building is three bays wide.

Shape of plan: The plan of both buildings take the shape of a parallelogram.

Wall construction: Brick.

Structural system: Load-bearing masonry.

Roof: Both buildings have flat roofs.

Important interior features: On the fifth floor of 191 Front Street are large kilns which were used to smoke fish. The building also retains an early hand operated hoist.

Important exterior features: A cast iron and glass storefront was added to the front floor of 191 Front Street at a later period. Number 189 Front Street still retains parts of its original Greek Revival ground floor facade.





**NATIONAL REGISTER OF HISTORIC PLACES  
INVENTORY - NOMINATION FORM**

STATE	
New York	
COUNTY	
New York	
FOR NPS USE ONLY	
ENTRY NUMBER	DATE
71-236-0022	2/18/71

## Section 7 cont.

(Continuation Sheet)

(Number all entries)

181 Front Street (159-163 Burling Slip)

Date of construction: 1835-36

Number of stories: The original building was five stories high. The sixth story was added in 1917.

Number of bays: The west (Front Street) elevation is four bays wide. The south (Burling slip) elevation is ten bays wide.

Shape of plan: The plan of the building is a trapazoidal form nearly approaching a rectangle.

Wall construction: The walls are constructed of brick.

Structural system: Load-bearing masonry with iron beam anchors.

Roof: Flat.

Cornice: The building has a bracketed cornice.

Chimney: There is a brick chimney near the southeast corner of the building.

Number 165 Burling Slip

Date of construction: 1835-1836

Number of stories: Five stories

Number of bays: The south (Burling Slip) elevation is three bays wide.

Shape of plan: Rectangular.

Wall construction: Walls are brick.

Structural system: Load-bearing masonry with iron tie rods.

Roof: Flat

Chimneys: There is a brick chimney near the northeast corner of the building.



Form 10-300a  
(July 1969)

UNITED STATES DEPARTMENT OF THE INTERIOR  
NATIONAL PARK SERVICE

**NATIONAL REGISTER OF HISTORIC PLACES  
INVENTORY - NOMINATION FORM**

STATE	
New York	
COUNTY	
New York	
FOR NPS USE ONLY	
ENTRY NUMBER	DATE
71-2,36.00 22	2/18/71

Section 7 cont.

(Continuation Sheet)

(Number all entries)

Number 167-171 Burling Slip

Date of construction: 1849-50

Number of stories: Six stories.

Number of bays: The south (Burling Slip) elevation is eight bays wide.

Shape of plan: The plan is rectangular with a slight rectangular projection at the north elevation.

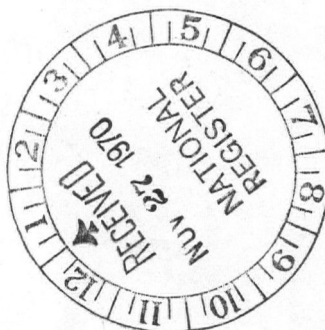
Wall construction: The walls are constructed of brick.

Structural system: Load-bearing masonry with iron beam anchors.

Roof: Flat.

Chimneys: There is a brick chimney located near the middle of the roof.

Interior features: The top four floors are virtually unaltered and exhibit some fine examples of mid-19th century mill-type wood framing.



# 8. SIGNIFICANCE

PERIOD (Check One or More as Appropriate)

- |  |                                       |  |                                       |
|--|---------------------------------------|--|---------------------------------------|
| <input type="checkbox"/> Pre-Columbian | <input type="checkbox"/> 16th Century | <input type="checkbox"/> 18th Century            | <input type="checkbox"/> 20th Century |
| <input type="checkbox"/> 15th Century  | <input type="checkbox"/> 17th Century | <input checked="" type="checkbox"/> 19th Century |                                       |

SPECIFIC DATE(S) (If Applicable and Known) see section 7 for specific dates

AREAS OF SIGNIFICANCE (Check One or More as Appropriate)

- |  |   |  |
|--|---|--|
| <input type="checkbox"/> Aboriginal                | <input type="checkbox"/> Education              | <input type="checkbox"/> Political                 |
| <input type="checkbox"/> Prehistoric               | <input type="checkbox"/> Engineering            | <input type="checkbox"/> Religion/Philosophy       |
| <input type="checkbox"/> Historic                  | <input checked="" type="checkbox"/> Industry    | <input type="checkbox"/> Science                   |
| <input type="checkbox"/> Agriculture               | <input type="checkbox"/> Invention              | <input type="checkbox"/> Sculpture                 |
| <input checked="" type="checkbox"/> Architecture   | <input type="checkbox"/> Landscape Architecture | <input type="checkbox"/> Social/Humanitarian       |
| <input type="checkbox"/> Art                       | <input type="checkbox"/> Literature             | <input type="checkbox"/> Theater                   |
| <input type="checkbox"/> Commerce                  | <input type="checkbox"/> Military               | <input checked="" type="checkbox"/> Transportation |
| <input checked="" type="checkbox"/> Communications | <input type="checkbox"/> Music                  |  |
| <input type="checkbox"/> Conservation              |   |  |



STATEMENT OF SIGNIFICANCE

On the block in downtown Manhattan bounded by Fulton Street on the north, South Street on the east, Burling Slip on the south, and Front Street on the west, stand some of the last waterfront buildings remaining from New York City's "sailing age."

The group of buildings on Fulton Street, originally known as Schermerhorn Row, were built by Peter Schermerhorn during 1811 and 1812, on a land fill that was originally part of the East River. Schermerhorn, a ship's chandler residing at 243 Water Street, hoped his buildings would serve as one of the most important merchantile centers in New York. As a result, the first occupants were exclusively merchants. As the 19th century progressed, grocers, hotels, saloons, eating houses, agricultural businesses, woodworking shops and small crafts including clothiers had set up shop at Schermerhorn Row. By examining the succession of enterprises that occupied the buildings, it is possible to trace the economic growth of the early port of New York.

The original buildings were of a uniform design but as various firms prospered within the buildings, some of the structures were "updated" to the prevalent style of the period. A good example of this is the mansard roof that was added to 92 and 93 South Street and 2 Fulton Street in 1868. These buildings were combined, with 4 and 6 Fulton Street and 173 Burling Slip (now demolished), to form the old Fulton Ferry Hotel in 1879. The remaining buildings on the block were constructed at various times, mostly during the first half of the 19th century.

The entire Schermerhorn Row block is to become the home of the New York State Maritime Museum.

SEE INSTRUCTIONS



# 9. MAJOR BIBLIOGRAPHICAL REFERENCES

New York State Historic Trust Staff. A Compilation of Data and Reports on the New York State Maritime Museum Block in New York City. Albany: New York State Historic Trust, December, 1969.

# 10. GEOGRAPHICAL DATA


LATITUDE AND LONGITUDE COORDINATES DEFINING A RECTANGLE LOCATING THE PROPERTY			LATITUDE AND LONGITUDE COORDINATES DEFINING THE CENTER POINT OF A PROPERTY OF LESS THAN TEN ACRES		
CORNER	LATITUDE	LONGITUDE	LATITUDE		LONGITUDE
	Degrees Minutes Seconds	Degrees Minutes Seconds	Degrees	Minutes	Seconds
NW	0 0 0	0 0 0	40	44	60
NE	0 0 0	0 0 0	74	00	20
SE	0 0 0	0 0 0			
SW	0 0 0	0 0 0			

APPROXIMATE ACREAGE OF NOMINATED PROPERTY: less than ten

LIST ALL STATES AND COUNTIES FOR PROPERTIES OVERLAPPING STATE OR COUNTY BOUNDARIES

STATE:	CODE	COUNTY	CODE

# 11. FORM PREPARED BY

NAME AND TITLE: <u>Chester H. Liebs</u>			DATE <u>July 1970</u>
ORGANIZATION <u>New York State Historic Trust</u>			
STREET AND NUMBER: <u>Executive Department</u>			
CITY OR TOWN: <u>Albany</u>	STATE <u>New York</u>		CODE <u>36</u>

# 12. STATE LIAISON OFFICER CERTIFICATION

As the designated State Liaison Officer for the National Historic Preservation Act of 1966 (Public Law 89-665), I hereby nominate this property for inclusion in the National Register and certify that it has been evaluated according to the criteria and procedures set forth by the National Park Service. The recommended level of significance of this nomination is:

National ☐ State ☒ Local ☐

Name [Signature]

Title Chairman, N.Y.S. Historic Trust

Date 4 1970

# NATIONAL REGISTER VERIFICATION

I hereby certify that this property is included in the National Register.

[Signature]  
Chief, Office of Archeology and Historic Preservation

FEB 18 1971

Date \_\_\_\_\_

ATTEST:

[Signature]  
Keeper of The National Register  
JAN 21 1971

Date \_\_\_\_\_

SEE INSTRUCTIONS

18/583930/4506240  
UTM ECTW-  
4-19-76



JERSEY CITY QUADRANGLE  
NEW JERSEY-NEW YORK  
7.5 MINUTE SERIES PLANIMETRIC

580,000m.E.

2'30" 581

1 990 000

582

583

584

2 000 000

CENTRA

40°45'

4511

190 000

4510000m.N.

4509

4508

180 000

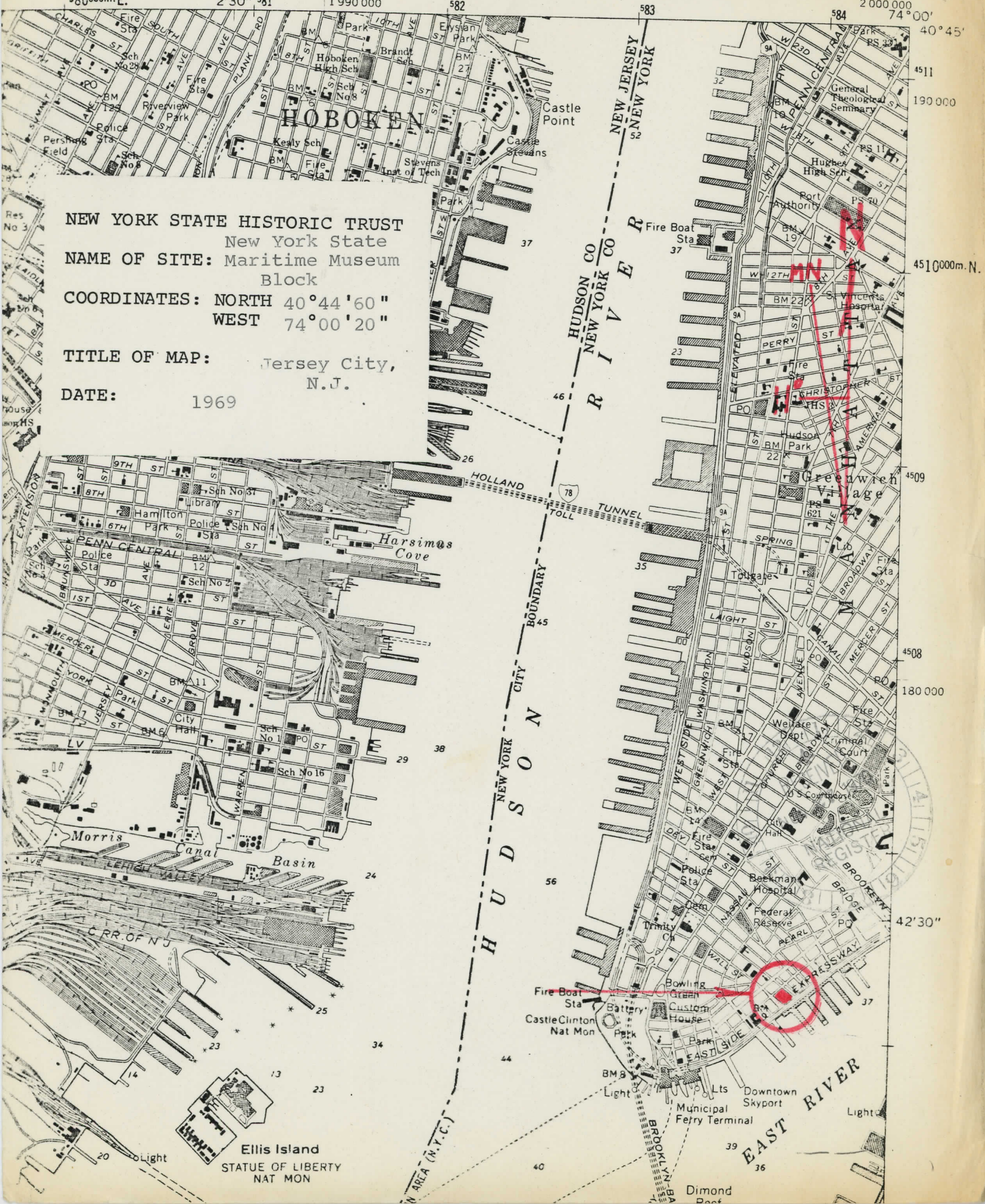
42°30"

NEW YORK STATE HISTORIC TRUST  
New York State  
NAME OF SITE: Maritime Museum  
Block

COORDINATES: NORTH  $40^{\circ}44'60''$   
WEST  $74^{\circ}00'20''$

TITLE OF MAP: Jersey City,  
N.J.

DATE: 1969









Maritime Mus.  
N.Y.C.

NEW YORK STATE HISTORIC TRUST

TITLE

ADDRESS

CITY

COUNTY

DATE

NEG. NO.

PHOTOGRAPHER

FILE COPY . DO NOT REMOVE

View of west (Front St.) elevations of  
numbers 195-181 Front Street.

New York City

NPS Number 21-2-36-0022

Title: New York State

Maritime Museum Block

Loc. New York Co., N.Y.

View of west

elevations

PROPERTY OF THE NATIONAL REGISTER



NPS Number 71-2-36-0022

Title: New York State

Maritime Museum Block

Loc. New York Co., N.Y.

View of north  
elevations

*View of north (Fulton St.) elevations of  
numbers 2-18 Fulton St.  
New York City*

*Maritime Mus.  
NYC*

NEW YORK STATE HISTORIC TRUST

TITLE

ADDRESS

CITY

DATE

PHOTOGRAPHER

COUNTY  
NEG. NO.

FILE COPY • DO NOT REMOVE

PROPERTY OF THE NATIONAL REGISTER





Maritime Mus  
N.Y.

SPS Number 71.2.36.0022  
Title: New York State  
Maritime Museum Block  
Loc. New York Co., New York  
View of south

NEW YORK STATE HISTORIC TRUST

TITLE

ADDRESS

CITY

COUNTY

DATE

NEG. NO.

PHOTOGRAPHER

FILE COPY . DO NOT REMOVE

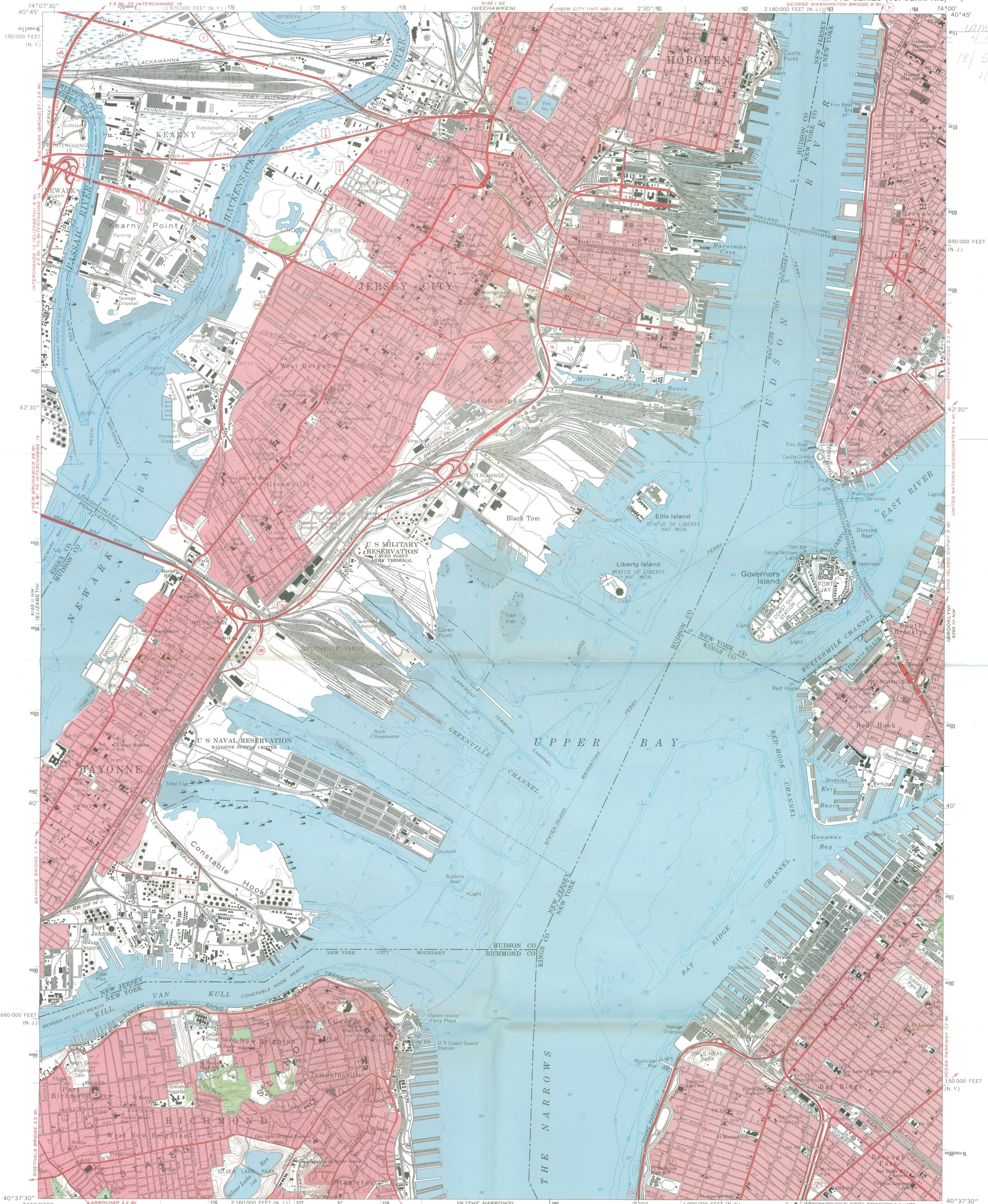
View of south (Burling Slip) elevations of  
Numbers 159-179 Burling Slip.  
New York City



UNITED STATES  
DEPARTMENT OF THE INTERIOR  
GEOLOGICAL SURVEY

JERSEY CITY QUADRANGLE  
NEW JERSEY-NEW YORK  
7.5 MINUTE SERIES (TOPOGRAPHIC)

GEORGE WASHINGTON BRIDGE 8 MI.  
2 180 000 FEET (N. J.)

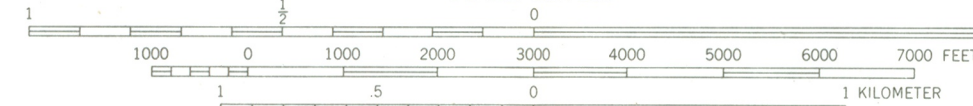


Mapped, edited, and published by the Geological Survey  
Revised in cooperation with New York Department of Transportation  
Control by USGS, USC&GS, USCE, New Jersey Geodetic Survey,  
and City of New York Board of Estimate and Apportionment  
Planimetry by photogrammetric methods and from USC&GS  
Charts T-5111, T-5277, T-5332, T-5450, T-5453, T-5454,  
T-5460, T-5461, T-5466, T-5468, T-5469, and T-5470  
Topography by photogrammetric methods from aerial  
photographs taken 1954 and planimetric surveys 1955  
Revised from aerial photographs taken 1966. Field checked 1967  
Selected hydrographic data compiled from USC&GS Charts 285, 287, 541,  
and 745 (1966). This information is not intended for navigational purposes  
Polyconic projection. 1927 North American datum. 10,000-foot grids based on  
New Jersey coordinate system, and New York coordinate system. Long Island zone  
1000-meter Universal Transverse Mercator grid ticks, zone 18, shown in blue  
Red tint indicates areas in which only landmark buildings are shown



11 1/2°  
204 MILLS  
0°37'  
11 MILLS

UTM GRID AND 1967 MAGNETIC NORTH  
DECLINATION AT CENTER OF SHEET



CONTOUR INTERVAL 10 FEET  
DATUM IS MEAN SEA LEVEL  
DEPTH CURVES AND SOUNDINGS IN FEET-DATUM IS MEAN LOW WATER  
SHORELINE SHOWN REPRESENTS THE APPROXIMATE LINE OF MEAN HIGH WATER  
THE MEAN RANGE OF TIDE IS APPROXIMATELY 4.4 FEET IN  
UPPER BAY AND 4.8 FEET IN NEWARK BAY

THIS MAP COMPLIES WITH NATIONAL MAP ACCURACY STANDARDS  
FOR SALE BY U.S. GEOLOGICAL SURVEY, WASHINGTON, D. C. 20242  
A FOLDER DESCRIBING TOPOGRAPHIC MAPS AND SYMBOLS IS AVAILABLE ON REQUEST



QUADRANGLE LOCATION

ROAD CLASSIFICATION  
Heavy-duty ——— Light-duty ———  
Unimproved dirt ———  
Interstate Route ——— U.S. Route ——— State Route ———

JERSEY CITY, N. J. - N. Y.  
N4037.5-W7400/7.5

1967

AMS 6165 II NE-SERIES V822



UNITED STATES DEPARTMENT OF THE INTERIOR  
NATIONAL PARK SERVICE

NATIONAL REGISTER OF HISTORIC PLACES

PROPERTY MAP FORM

(Type all entries - attach to or enclose with map)

STATE New York	
COUNTY New York	
FOR NPS USE ONLY	
ENTRY NUMBER 2. 7. 2. 36. 0022	DATE 2/18/71

1. NAME

COMMON: New York State Maritime Museum Block  
AND/OR HISTORIC: Schermerhorn Row Block

2. LOCATION

STREET AND NUMBER:

Block bounded by Front St., Fulton St., South St., and Burling Slip

CITY OR TOWN:

New York

STATE:

New York

CODE

36

COUNTY:

New York

CODE

061

3. MAP REFERENCE

SOURCE:

N.Y.S. Department of Transportation Quadrangle 7.5 minute series

SCALE: 1:24000

DATE: 1969

4. REQUIREMENTS

TO BE INCLUDED ON ALL MAPS

1. Property boundaries where required.
2. North arrow.
3. Latitude and longitude reference.



PH0030775

SEE INSTRUCTIONS

*Car. Use*

CONRAD L. WIRTH, ~~Chairman~~ Vice Chairman  
 LOUIS C. JONES, ~~Vice Chairman~~ Chairman  
 JAMES E. ALLEN, JR.  
 SEYMOUR H. KNOX



JOHN H. G. PELL  
 LAURANCE S. ROCKEFELLER  
 MILDRED F. TAYLOR  
 WILBUR E. WRIGHT,  
 Executive Secretary

NEW YORK STATE HISTORIC TRUST

DIVISION OF PARKS  
 CONSERVATION DEPARTMENT, ALBANY, N. Y. 12226

September 28, 1970

Dr. William Murtagh  
 Keeper of the National Register  
 of Historic Places  
 National Park Service  
 801 Nineteenth Street, N.W.  
 Washington, D. C. 20036



Dear Dr. Murtagh:

As Chairman of the New York State Historic Trust, the officially designated State Preservation Agency, and as the State Liaison Officer, I am forwarding the enclosed nominations to the Nation Register of Historic Places:

Binghamton City Hall, Binghamton, New York

Clermont, Germantown, New York

Coeymans School, Coeymans, New York

Dutch Reformed Church, Newburgh, New York

Executive Mansion, Albany, New York

Gasholder House, Troy, New York

Grant Cottage, Mt. McGregor, New York

New York State Maritime Museum Block,  
 New York, New York

Old Stone Barracks, Plattsburgh Air Force  
 Base, Plattsburgh, New York

Senate House, Kingston, New York

"Springside", Matthew Vassar Estate,  
 Poughkeepsie, New York

"The Hill", Livingston, New York

Walt Whitman House, South Huntington,  
Long Island, New York

First Universalist Church, Rochester, New York

Campbell-Whittlesey House, Rochester, New York

National State Bank Building, Troy, New York

Ilium Building, Troy, New York

"Pioneer Farm", Dansville, New York

Harmony Mill No. 3, Cohoes, New York

Herkimer House, Danube, New York

Historic Cherry Hill, Albany, New York

Indian Castle Church, Danube, New York

John Brown Farm, Lake Placid, New York

Joseph Henry Memorial, Albany, New York

Lock 18 of Enlarged Erie Canal, Cohoes, New York

Lorenzo, Cazenovia, New York

Music Hall, Cohoes, New York

New York Shakespeare Festival Theater, New York,  
New York

New York State Capitol, Albany, New York

New York State Court of Appeals Building,  
Albany, New York

New York State Department of Education Building,  
Albany, New York

The above nominations have been reviewed and approved  
by the Governor's Advisory Committee in accordance with the  
criteria outlined in Sec. 2.2 of the Grants Guide.




Dr. William Murtagh

- 3 -

September 28, 1970

The staff of the Trust would welcome the opportunity to discuss these submissions with your office.

Sincerely,

A handwritten signature in dark ink, appearing to read "C. Louis Jones", with a stylized flourish at the end.

Dr. Louis C. Jones

FEB 18 1971

H30-HR

Hon. Jacob K. Javits  
United States Senate  
Washington, D. C.

Dear Senator Javits:

We are pleased to inform you that the historic properties listed on the enclosure have been nominated by the State Liaison Officer appointed by the Governor for the implementation of the National Historic Preservation Program in New York and have been entered into the National Register of Historic Places. Senator James L. Buckley and the appropriate Representatives have also been provided with this information. By copy of this letter, the State Liaison Officer, Dr. Louis C. Jones, Chairman, New York State Historic Trust, Parks and Recreation, Building 2, State Campus, Albany, New York 12226, has likewise been notified. A leaflet explaining the National Register is enclosed.

Sincerely yours,

(Signed)

Director

Enclosures

Entered in the National Register FEB 18 1971

cc: Dr. Louis C. Jones, Chairman, New York State Historic Trust, Parks and Recreation, Building 2, State Campus, Albany, New York 12226

Also notified: Hon. James L. Buckley  
United States Senate

Hon. Samuel S. Stratton  
House of Representatives  
Hon. Carleton J. King  
Robert C. McEwen  
Hamilton Fish, Jr.  
John H. Terry

House of Representatives  
Barber B. Conable, Jr.  
Bella S. Abzug  
Alexander Pirnie

BASIC FILE RETAINED  
IN HR

cc: Director, Northeast Region

2/11/71

SMarusin:mm

HR



Properties added to the National Register of Historic Places

NEW YORK

New York State Court of Appeals Building  
Harmony Mill No. 3  
Albany Union Station  
Historic Cherry Hill  
Executive Mansion  
Music Hall  
New York State Capitol  
Lock 18 of Enlarged Erie Canal  
Joseph Henry Memorial  
The Gasholder House  
Grant Cottage  
The Kent-Dalord House Museum  
Old Stone Barracks  
Clermont  
The Hill  
Weighlock Building  
Syracuse-Savings Bank  
Campbell-Whittlesey House  
Jonathan Child House and Brewster-  
Burke House  
New York State Maritime Museum Block  
Indian Castle Church  
Lorenzo

Albany County, New York  
Albany County, New York  
Albany County, New York  
Albany County, New York  
Albany County, New York  
Albany County, New York  
Albany County, New York  
Albany County, New York  
Albany County, New York  
Albany County, New York  
Rensselaer County, New York  
Saratoga County, New York  
Clinton County, New York  
Clinton County, New York  
Columbia County, New York  
Columbia County, New York  
Onondaga County, New York  
Onondaga County, New York  
Monroe County, New York  
  
Monroe County, New York  
New York, New York  
Herkimer County, New York  
Madison County, New York



21  
FEB 18 1971

H30-HR

Dr. Louis C. Jones  
Chairman  
New York State Historic Trust  
Parks and Recreation  
Building 2  
State Campus  
Albany, New York 12226

Dear Dr. Jones:

We are pleased to inform you that the historic properties listed on the enclosure have been placed on the National Register of Historic Places. Senators Jacob K. Javits and James L. Buckley and the appropriate Representatives are being informed. A leaflet explaining the National Register is enclosed for each of the property owners. Please withhold any publicity on this until you have received a carbon copy of the Congressional correspondence.

Sincerely yours,

(Signed)

Director

Enclosures

Entered in the National Register

FEB 18 1971

cc:

HR

SMarusin:mmm

2/11/71

BASIC FILE RETAINED IN HR

Properties added to the National Register of Historic Places

NEW YORK

New York State Court of Appeals Building	Albany County, New York
Harmony Mill No. 3	Albany County, New York
Albany Union Station	Albany County, New York
Historic Cherry Hill	Albany County, New York
Executive Mansion	Albany County, New York
Music Hall	Albany County, New York
New York State Capitol	Albany County, New York
Lock 18 of Enlarged Erie Canal	Albany County, New York
Joseph Henry Memorial	Albany County, New York
The Gasholder House	Rensselaers County, New York
Grant Cottage	Saratoga County, New York
The Kent-Delord House Museum	Clinton County, New York
Old Stone Barracks	Clinton County, New York
Clermont	Columbia County, New York
The Hill	Columbia County, New York
Weighlock Building	Onondaga County, New York
Syracuse Savings Bank	Onondaga County, New York
Campbell-Whittlessey House	Monroe County, New York
Jonathan Child House and Brewster-Burke House	Monroe County, New York
New York State Maritime Museum Block	New York, New York
Indian Castle Church	Herkimer County, New York
Lorenzo	Madison County, New York