


United States Department of the Interior  
National Park Service

National Register of Historic Places  
Registration Form



573

This form is for use in nominating or requesting determinations for individual properties and districts. See instructions in *How to Complete the National Register of Historic Places Registration Form* (National Register Bulletin 16A). Complete each item marking "x" in the appropriate box or by entering the information requested. If an item does not apply to the property being documented, enter "N/A" for "not applicable." For functions, architectural classification, materials, and areas of significance, enter only categories and subcategories from the instructions. Place additional entries and narrative items on continuation sheets (NPS Form 10-900a). Use a typewriter, word processor, or computer, to complete all items.

1. Name of Property

historic name Randall Farm

other name/site number \_\_\_\_\_

2. Location

street & town 3713 Page Green Road  not for publication

city or town Cortland  vicinity

state New York code NY county Cortland code 023 zip code 13045

3. State/Federal Agency Certification

As the designated authority under the National Historic Preservation Act, as amended, I hereby certify that this  nomination  request for determination of eligibility meets the documentation standards for registering properties in the National Register of Historic Places and meets the procedural and professional requirements set forth in 36 CFR Part 60. In my opinion, the property  meets  does not meet the National Register criteria. I recommend that this property be considered significant  nationally  statewide  locally. (  See continuation sheet for additional comments.)

JW Allen Dep. Comm. for Hist. Preservation 5 April 07  
Signature of certifying official/Title Date

State of Federal agency and bureau \_\_\_\_\_

In my opinion, the property  meets  does not meet the National Register criteria. (  See continuation sheet for additional comments.)

Signature of certifying official/Title \_\_\_\_\_ Date \_\_\_\_\_

State or Federal agency and bureau \_\_\_\_\_

4. National Park Service Certification

I hereby certify that the property is:

- entered in the National Register.  
 See continuation sheet.
- determined eligible for the National Register  
 See continuation sheet.
- determined not eligible for the National Register.
- removed from the National Register.
- other, (explain:)

Signature of the Keeper \_\_\_\_\_

Date of Action \_\_\_\_\_

\_\_\_\_\_  
\_\_\_\_\_  
\_\_\_\_\_

**5. Classification**

**Ownership of Property**  
(check as many boxes as apply)

**Category of Property**  
(check only one box)

**Number of Resources within Property**  
(Do not include previously listed resources in the count.)

- public-local
- private
- public-State
- public-Federal

- district
- building(s)
- site
- structure
- object

Contributing	Noncontributing	
06	00	buildings
01	00	sites
00	00	structures
00	00	objects
07	00	Total

**Name of related multiple property listing**  
(Enter "N/A" if property is not part of a multiple property listing.)

**Number of contributing resources previously listed in the National Register**

Cobblestone Architecture in New York State

00

**6. Function or Use**

**Historic Function**  
(Enter categories from instructions)

**Current Function**  
(Enter categories from instructions)

AGRICULTURE/SUBSISTENCE \_\_\_\_\_

DOMESTIC \_\_\_\_\_

\_\_\_\_\_

\_\_\_\_\_

\_\_\_\_\_

\_\_\_\_\_

\_\_\_\_\_

DOMESTIC \_\_\_\_\_

\_\_\_\_\_

\_\_\_\_\_

\_\_\_\_\_

\_\_\_\_\_

\_\_\_\_\_

**7. Description**

**Architectural Classification**  
(Enter categories from instructions)

**Materials**  
(Enter categories from instructions)

EARLY REPUBLIC / Federal \_\_\_\_\_

\_\_\_\_\_

\_\_\_\_\_

foundation STONE

walls STONE

roof ASPHALT

other \_\_\_\_\_

**Narrative Description**  
(Describe the historic and current condition of the property on one or more continuation sheets.)

*Randall Farm  
Cortland vic., Cortland Co., New York*

**NATIONAL REGISTER OF HISTORIC PLACES  
CONTINUATION SHEET**

Section number 7 Page 1

---

DESCRIPTION:

The Randall Farm currently occupies a semi-rural twelve-acre site on Page Green Road in the Town of Cortlandville, immediately south of the city of Cortland in central New York State. The nominated property consists of an early nineteenth century cobblestone farmhouse, a separate but connected mid-nineteenth century frame cottage, a large late-nineteenth century barn, and three small dependencies including a milk house converted to a garage, a chicken house, and a playhouse. Landscape elements include the original farm drive, stone-lined stream banks and historic plantings ranging from a Japanese lilac near the farmhouse to rows of apple and pine trees north of the houses. The nominated property also encompasses the sites of several historic agricultural buildings which are no longer extant, including a dairy barn and silo complex, a horse barn, a small barn, a carriage house, a smoke house, and a sugar shack. Although several of these buildings appear in historic photos, the sites have yet to be investigated and at present are not listed as contributing components in the nomination. The location of the property amidst open fields, a wooded hillside and a small stream recalls the farm's historic rural setting.

The principal architectural component of the farm is the cobblestone farmhouse. Built between 1825 and 1840, the house consists of a raised basement level, a center hall first story and a half story attic enlarged circa 1920 to a full story with the addition of shed roof dormers. It features a five-bay center entrance façade. A distinctive two-story Colonial Revival style porch was added to the east gable end of the house circa 1920. The walls of the house are built of even courses of round grey cobblestones, trimmed with sandstone quoins, sills and unusual flat-arched headers stylistically consistent with the Federal style. The relatively large size of the wall cobbles and their simple placement are generally consistent with what has been identified as the Early Period in the development of cobblestone architecture in New York State, i.e. 1825-1835 (Cobblestone Architecture in New York State, National Register Multiple Property Context, 19992). The house is entered at the raised first floor level via a stone stairs and a landing which lead to a central doorway containing a paneled wood door and a three-light transom. The basement level contains a corresponding doorway beneath the landing, accessed by steps at each side. Fenestration at the basement and first floor levels includes original twelve-over-twelve light sash windows and several later, two-over-two light sash windows probably installed circa 1900. Fenestration in the shed roofed dormers, added circa 1920, consists of six-over-one light sash windows arranged in pairs at the ends and tripled in the center. The Colonial Revival style porch at the east end features four finely detailed Composite order columns with a molded cornice. Scrolled brackets support the intermediate level floor, which is encircled by a paneled wooden balustrade. French doors open out on this level from the first floor interior. Arbors are attached to the columns at the ground floor level. Two original brick chimneys are centered above each of the two gable ends.

The interior of the cobblestone house features a typical center hall plan at the first floor level. A staircase to the second floor is situated at the back of the center hall and is detailed with turned balusters and a newel post. Parlors are located at each side of the hall on the first floor and retain original wood doors and trim and deep window reveals. Bedrooms are located at the second floor and are largely constructed of 1920s materials and millwork. The basement level retains an original cooking fireplace and oven and nineteenth century cabinetry.

A second residence built of frame construction is situated several feet west of the cobblestone house. The gabled one-and-one-half story façade and steeply pitched roofs suggest the influence of the Gothic Revival style although there is no evidence that the house was detailed with bargeboards, finials or other typical manifestations of the style. The cottage appears to date in construction from the 1850s or 1860s and is connected at the basement level by a partially below grade hyphen. The roof ridge of the house is oriented north-south with an intersecting ridge extending west. Fenestration consists of six-over-six and two-over-two light window sash at the first floor and elongated casement windows at the attic story. The house is currently sheathed with vinyl siding. Early twentieth century photos indicate that the house was originally covered by wood clapboard siding. The interior of this house has been extensively remodeled and retains little visible evidence of its original plan or finish. Taken together, the two houses are counted as two contributing buildings.

The Randall Farm incorporates four contributing dependencies. The largest of these, a circa 1890 dairy barn, was relocated to its present location southeast of the farmhouse in 1943. The barn is rectangular in plan and constructed of a timber frame, wood sheathing and a pressed tin exterior mimicking rock-faced block masonry. An addition at the north end, built in 1943, contains a large double-leaf garage door. Fenestration consists primarily of tripled two-over-two sash windows along the sides. A one-story frame garage, built as a milk house circa 1890, is located south of the house. It features a concrete foundation, clapboard siding, a standing

*Randall Farm  
Cortland vic., Cortland Co., New York*

**NATIONAL REGISTER OF HISTORIC PLACES  
CONTINUATION SHEET**

Section number 7 Page 2

---

seam metal roof, reused windows and doors and an overhead door. To its east stands a small frame playhouse. Also built circa 1920, the playhouse features a concrete foundation, clapboard siding, an asphalt-shingled gable roof and Mission style door and windows. A small frame chicken shed is located south of the playhouse and appears to date from circa 1920 or earlier. Other dependencies historically associated with the farm included a carriage barn attached to the frame cottage, a stone smokehouse west of the carriage barn, various wings and additions connected to the large barn but not moved with it, a small, saltbox-shaped barn at the south side of the large barn complex, a small gabled barn on the hillside east of the cobblestone house, and a sugar shack southwest of the milk house. None of these buildings remain, however, archaeological evidence of their location, construction and usage is believed to remain on the nominated property. The sites have not, however, been investigated to date and are not included in the property's resource count.

Landscape elements include the original farm drive, ornamental plantings including a Japanese lilac tree, a small apple orchard and row of pine trees north of the farm, and the stone-lined banks of the Perplexity Creek, which courses northward through the Randall Farm. Together, these features are counted as one contributing site.

**8. Statement of Significance**

**Applicable National Register Criteria**

(Mark "x" in one or more boxes for the criteria qualifying the property for National Register listing.)

- A** Property is associated with events that have made a significant contribution to the broad patterns of our history.
- B** Property is associated with the lives of persons significant in our past.
- C** Property embodies the distinctive characteristics of a type, period, or method of construction or represents the work of a master, or possesses high artistic values, or represents a significant and distinguishable entity whose components lack individual distinction.
- D** Property has yielded, or is likely to yield, information important in prehistory or history.

**Criteria Considerations**

(Mark "x" in all the boxes that apply.)

Property is:

- A** owned by a religious institution or used for religious purposes.
- B** removed from its original location.
- C** a birthplace or grave.
- D** a cemetery.
- E** a reconstructed building, object, or structure.
- F** a commemorative property.
- G** less than 50 years of age or achieved significance within the past 50 years.

**Narrative Statement of Significance**

(Explain the significance of the property on one or more continuation sheets.)

**Areas of Significance**

(enter categories from instructions)

ARCHITECTURE  
\_\_\_\_\_  
\_\_\_\_\_  
\_\_\_\_\_  
\_\_\_\_\_  
\_\_\_\_\_

**Period of Significance**

ca. 1825-1950  
\_\_\_\_\_  
\_\_\_\_\_

**Significant Dates**

ca. 1825  
\_\_\_\_\_  
ca. 1920; 1943  
\_\_\_\_\_

**Significant Persons**

(Complete if Criterion B is marked above)  
N/A  
\_\_\_\_\_

**Cultural Affiliation**

N/A  
\_\_\_\_\_  
\_\_\_\_\_

**Architect/Builder**

unknown  
\_\_\_\_\_  
\_\_\_\_\_

**9. Major Bibliographical References**

**Bibliography**

(Cite the books, articles, and other sources used in preparing this form on one or more continuation sheets.)

**Previous documentation on file (NPS):**

- preliminary determination of individual listing (36 CFR 67) has been requested
- previously listed in the National Register
- previously determined eligible by the National Register
- designated a National Historic Landmark
- recorded by Historic American Buildings Survey # \_\_\_\_\_
- recorded by Historic American Engineering Record # \_\_\_\_\_

**Primary location of additional data:**

- State Historic Preservation Office
- Other State agency
- Federal agency
- Local government
- University
- Other Name of repository:

NYS Div. for Historic Preservation, Waterford NY  
\_\_\_\_\_

Randall Farm  
Cortland vic., Cortland Co., New York

**NATIONAL REGISTER OF HISTORIC PLACES  
CONTINUATION SHEET**

Section number 8 Page 1

---

STATEMENT OF SIGNIFICANCE:

Established between 1825 and 1840, the Randall Farm is architecturally significant as a nineteenth century farm ensemble in the Cortland County including domestic buildings, a large barn, several historic dependencies, landscape elements and open space. The farmhouse is recognized for its particular architectural distinction as a rare example of cobblestone construction, a method of construction well represented in portions of New York State but rare in Cortland County. Together, the buildings and land comprising the Randall Farm reflect significant aspects of the architecture and land use in central New York State between circa 1825 and 1950.

William Randall (1782-1850) came to Cortland from Stonington Connecticut with his brother Roswell about 1812 and acquired land on the flats south of the small village. A distillery and ashery were developed in the "Randall Flats" and during the second quarter of the nineteenth century and Randall's property was managed as a tenant farm. William Randall married Betsey Bassett in 1815 and in 1828 built what was described in one contemporary account as a "pretentious" house in the center of Cortland at the corner of Main Street and Court Street. The house no longer stands. Randall established the Randall Bank and became prominent in the business and social milieu of the growing village. Between 1825 and 1840, the cobblestone farmhouse was built on the farm.

As originally built, the farmhouse was a single story Federal style dwelling with a center hall plan and a distinctive raised basement story, more common to the architectural traditions of the Southeast, containing a kitchen and pantry. Bedrooms were situated in the attic story. The exterior of the house is laid-up in even courses of fairly regular round cobblestones with corners built of rectangular sandstone quoins. Each quoin brackets three to four courses of cobbles, generally corresponding with what has been identified as the Early Period in cobblestone architecture in New York State, i.e. 1825-1835. Other distinctive exterior elements include unusual jack arches of cut stone voussoirs above window and door openings, and stone entrance stairs and wrought iron railings bridging the basement level entrance below. Although several windows were updated at the end of the nineteenth century with two-over-two light sash units, many twelve-over-twelve, and twelve-over-eight sash windows remain. Original interior features include the center hall plan, period door and window casings, a cooking fireplace and oven in the basement and early cabinetry in the pantry. As outlined in the registration requirements for *Cobblestone Architecture in New York State, National Register Multiple Property Nomination Context, 1992*, the walls of the house retain integrity of design, materials and craftsmanship.

Randall and Betsey had three children including son William Randolph Randall. The junior Randall graduated from Yale in 1837, returned to Cortland, and is believed to have resided in the cobblestone farmhouse until inheriting his father's grander house on Main Street in 1850. He also inherited the presidency of his father's bank. The farm was operated by the Cole family in 1867 or earlier, and later by farm foreman William Bell who inherited the property from William Randolph Randall upon Randall's death in 1901. Bell sold the farm in 1912.

During the farm's development in the nineteenth century, a series of farm buildings were constructed, several of which remain at the nominated property and provide evidence of the property's agricultural history. These include a circa 1890 cow barn with an embossed metal exterior moved across Perplexity Creek in 1943, a circa 1890 milk house now in use as a garage, and an early twentieth century chicken house. Other dependencies buildings including a stone smokehouse, and various sheds and barns are no longer extant but are revealed in historic photographs. Taken together with the remains of an apple orchard north of the farmhouse, a picture of a small, mixed use farm emerges. The wood frame Gothic Revival style cottage attached to the cobblestone house appears to have been built during the 1850s or 1860s, perhaps to house a second farm family. Additional research in local archives may provide a better understanding of its use during the historic period. The tree-lined farm drive and stone-lined creek banks appear in early but undated family photographs suggesting that these features were established in the nineteenth century.

Miles J. Peck purchased the property in 1919 and immediately began adapting the cobblestone house for his use. The architecturally distinctive side porch and the shed roof dormers accommodating a full second story date from about 1920. The porch with its two-story columns, Composite capitals and paneled balustrades is finely detailed in the Colonial Revival style and suggests the involvement of an enlightened owner and an architect and/or builder sensitive to the design characteristics and "antiquity" of the original cobblestone house. Peck, who raised dairy cows, sheep and produced hay, also made modifications to the farm during his occupancy, including the relocation of the large cow barn to its current site in 1943. The children's playhouse, built with Mission style door and windows, also dates from Peck's initial improvements.

*Randall Farm  
Cortland vic., Cortland Co., New York*

**NATIONAL REGISTER OF HISTORIC PLACES  
CONTINUATION SHEET**

Section number 8 Page 2

---

In 1951, the house and its surrounding acreage was purchased by Arthur Frederick Little, grandfather of the current owner. The property and its surviving buildings have been well maintained and illustrate the scale, design, construction practices and landscape design characteristic of the area's working farms between 1825 and 1950. The cobblestone farmhouse is believed to be one of only three cobblestone buildings in Cortland County and well represents this distinctive and finely crafted nineteenth century construction technique.

Randall Farm, Cortland vic.,  
Name of Property

Cortland Co., New York  
County and State

---

## 10. Geographical Data

---

Acreage of Property 12.1 acres

### UTM References

(Place additional boundaries of the property on a continuation sheet.)

1 18 403163 4715410  
Zone Easting Northing

2 18 403228 4714982  
Zone Easting Northing

3 18 403133 4714984  
Zone Easting Northing

4 18 403033 4715352  
Zone Easting Northing

See continuation sheet

### Verbal Boundary Description

(Describe the boundaries of the property on a continuation sheet.)

### Boundary Justification

(Explain why the boundaries were selected on a continuation sheet.)

---

## 11. Form Prepared By

---

name/title Mark L. Peckham, Historic Preservation Analyst  
organization NYS Div. for Historic Preservation date January, 2000  
street & number P.O. Box 189 telephone 518-237-8643 x3258  
city or town Waterford state NY zip code 12188

---

### Additional Documentation

---

Submit the following items with the completed form:

#### Continuation Sheets

#### Maps

- A **USGS map** (7.5 or 15 minute series) indicating the property's location.
- A **Sketch map** for historic districts and properties having large acreage or numerous resources.

#### Photographs

Representative black and **white photographs** of the property.

#### Additional items

(Check with the SHPO or FPO for any additional items)

---

### Property Owner

---

(Complete this item at the request of SHPO or FPO.)

name/title Frederick Miles Little  
street & number 3713 Page Green Road telephone 607-753-8149  
city or town Cortland state NY zip code 13045

---

**Paperwork Reduction Act Statement:** This information is being collected for applications to the National Register of Historic Places to nominate properties for listing or determine eligibility for listing, to list properties, and to amend existing listings. Response to this request is required to obtain a benefit in accordance with the National Historic Preservation Act, as amended (16 U.S.C. 470 *et seq.*).

Estimated Burden Statement: Public reporting burden for this form is estimated to average 18.1 hours per response including time for reviewing instructions, gathering and maintaining data, and completing and reviewing the form. Direct comments regarding this burden estimate or any aspect of this form to the Chief, Administrative Services Division, National Park Service, P.O. Box 37127, Washington, DC 20013-7127; and the Office of Management and Budget, Paperwork Reductions Projects (1024-0018), Washington, DC 20503.

*Randall Farm  
Cortland vic., Cortland Co., New York*

**NATIONAL REGISTER OF HISTORIC PLACES  
CONTINUATION SHEET**

Section number 10 Page 1

---

VERBAL BOUNDARY DESCRIPTION:

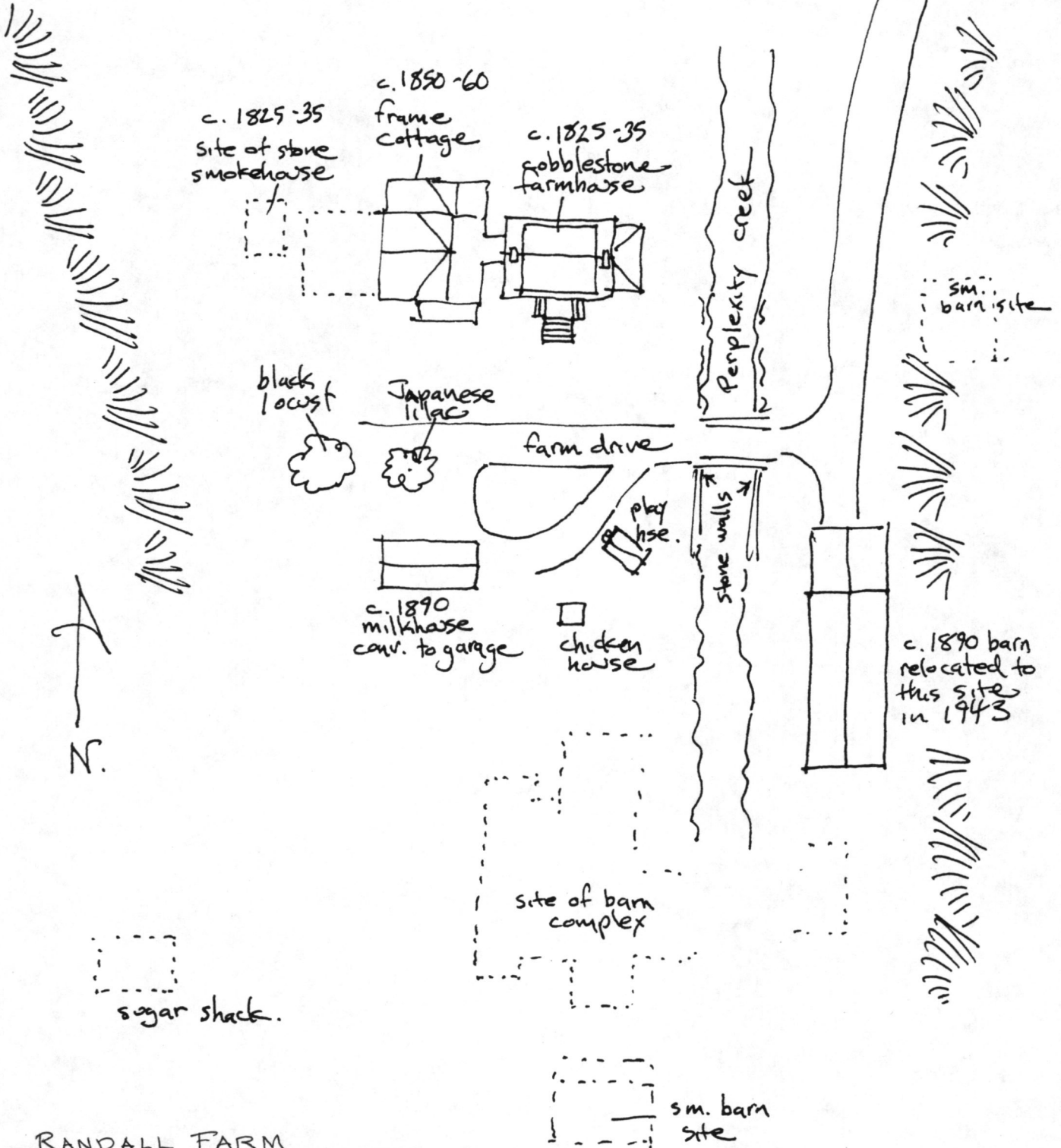
The nominated property is described by an irregular boundary and contains three contiguous tax parcels in the Town of Cortlandville, namely nos. 03, 04 and 09 as illustrated on the attached tax map.

BOUNDARY JUSTIFICATION:

The boundary of the nominated property contains the core of the historic Randall Farm and all of the extant buildings and structures associated with the farm which remain in single ownership. The 12.1 acre property is of a sufficient size to provide the surviving buildings with much of their historic setting.



apple trees



RANDALL FARM  
 Cortland vic. Cortland Co., New York  
 Sketch site plan  
 (not drawn to scale)



UNITED STATES DEPARTMENT OF THE INTERIOR  
NATIONAL PARK SERVICE

NATIONAL REGISTER OF HISTORIC PLACES  
EVALUATION/RETURN SHEET

REQUESTED ACTION: NOMINATION

PROPERTY NAME: Randall Farm

MULTIPLE NAME: Cobblestone Architecture of New York State MPS

STATE & COUNTY: NEW YORK, Cortland

DATE RECEIVED: 5/02/00      DATE OF PENDING LIST: 5/17/00  
DATE OF 16TH DAY: 6/02/00      DATE OF 45TH DAY: 6/16/00  
DATE OF WEEKLY LIST:

REFERENCE NUMBER: 00000573

REASONS FOR REVIEW:

APPEAL: N    DATA PROBLEM: N    LANDSCAPE: N    LESS THAN 50 YEARS: N  
OTHER: N    PDIL: N    PERIOD: N    PROGRAM UNAPPROVED: N  
REQUEST: N    SAMPLE: N    SLR DRAFT: N    NATIONAL: N

COMMENT WAIVER: N

ACCEPT     RETURN     REJECT    6-2-00 DATE

ABSTRACT/SUMMARY COMMENTS:

**Entered in the  
National Register**

RECOM./CRITERIA \_\_\_\_\_

REVIEWER \_\_\_\_\_ DISCIPLINE \_\_\_\_\_

TELEPHONE \_\_\_\_\_ DATE \_\_\_\_\_

DOCUMENTATION see attached comments Y/N see attached SLR Y/N



Randall Farm

Cortland vic. Cortland Co., N.Y.

Photo by: M. Peckham, 2000.

Neg. at: NYS Div. for Hist. Preservation  
Waterford N.Y.

Photo 1 : South and east elevations of  
farmhouse.



Randall Farm

Cortland vic., Cortland Co., N.Y.

Photo by: M. Peckham, 2000.

Neg. at: NYS Div. for Hist. Preservation  
Waterford, N.Y.

Photo 2: North and west elevations of barn.



Randall Farm

Cortland vic., Cortland Co., N.Y.

Photo by: M. Peckham, 2000.

Neg. at: Div. for Hist. Preservation  
Waterford, N.Y.

Photo 3: Detail, farmhouse facade.

17058  
17FEB00 ELITE PHOTO



Randall Farm

Cortland vic., Cortland Co., N.Y.

Photo by: M. Peckham, 2000.

Neg. at: <sup>NYS</sup> Div. for Hist. Preservation  
Waterford, N.Y.

Photo 4 : Farmhouse facade, Cottage at  
left.



Randall Farm

Cortland vic., Cortland Co., N.Y.

Photo by : M. Peckham, 2000.

Neg. at : Div. for Historic Preservation  
Waterford, N.Y.

Photo 5 : Chicken House.

8 058 NNN1 --- 12FEB00 ELITE PHOTO



Randall Farm

Cortland v.c., Cortland Co., N.Y.

Photo by: M. Peckham, 2000.

Neg. at: NYS Division for Historic Preservation  
Waterford, N.Y.

Photo 6: Play house.

11 058 NN1 --- 12FEB00 ELITE PHOTO



Randall Farm  
Cortland vic., Cortland Co., N.Y.

Photo by: M. Peckham, 2000.

Neg. at: NYS Div. for Hist. Preservation  
Waterford, N.Y.

Photo 7: Milkhouse/garage



NEW YORK STATE DEPARTMENT OF TRANSPORTATION

Randall Farm, Cortland vic. Cortland Co., New York  
UTM References, Cortland quad:  
1. 18/403163/471540  
2. 18/403223/4714982  
3. 18/403133/4714982  
4. 18/403033/471552 405000m.E.

CORTLAND QUADRANGLE  
NEW YORK-CORTLAND CO.  
7.5 MINUTE SERIES PLANIMETRIC  
SW/4 CORTLAND 15' QUADRANGLE

424761 DP

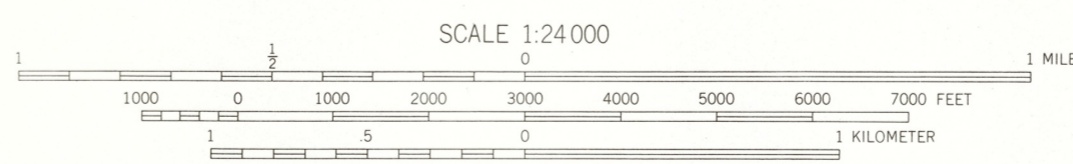


Prepared and published in 1974 by the New York State Department of Transportation, in cooperation with the U.S. Department of Transportation, Federal Highway Administration.

Map base from 1955 U.S. Geological Survey 7.5-minute quadrangle. Map revisions made using 1973 aerial photography, construction plans, official records and other sources. Features revised include: highways and other transportation facilities; civil boundaries; recreation sites; hydrography; and buildings. Grey tint indicates intensively developed areas in which only landmark buildings are shown.

Revisions may not comply with National Map Accuracy Standards. Correspondence concerning this and other maps of the Department of Transportation should be directed to: Map Information Unit, New York State Department of Transportation, State Campus, Albany, New York 12232

1974 revisions by F. G. Califano



QUADRANGLE LOCATION

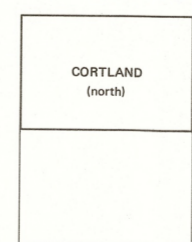
Polyconic projection, 1927 North American datum.

1,000-meter ticks based on the New York Transverse Mercator grid. Between 72° and 78° West Longitude, this grid is identical to Zone 18 of the Universal Transverse Mercator grid. Areas east of 72° and west of 78° are direct mathematical extensions of Zone 18.

10,000-foot ticks based on the New York Plane Coordinate grid, Central Zone.

SPECIAL TOPOGRAPHIC EDITION  
Contours, at 20-foot intervals, shown unrevised from 1955 U.S. Geological Survey map. Datum is mean sea level.

INDEX TO 1:9600 (1" = 800') MAP COVERAGE



BOUNDARIES:

- State.....
- County.....
- Town or City.....
- Incorporated Village.....
- Federal-Aid Urban Area.....

ROADS:

- Touring Route markers:
  - Interstate..... (I)
  - U. S. .... (U)
  - State..... (S)
  - State Highway number and limit..... (SH)
  - County road..... (CR)
  - Interchange number..... (I)
- Divided highways and streets:
  - Wide mail.....
  - Narrow mail or barrier.....
- Undivided highways and streets:
  - 4 or more lanes.....
  - Less than 4 lanes.....
- Vehicle track; trail.....