


NATIONAL REGISTER OF HISTORIC PLACES
INVENTORY - NOMINATION FORM

(Type all entries - complete applicable sections)

STATE:	Minnesota
COUNTY:	Ramsey
FOR NPS USE ONLY	
ENTRY DATE	MAY 12 1975

1. NAME					
COMMON: Luckert, George D., House					
AND/OR HISTORIC: Luckert, David, House <i>use this</i>					
2. LOCATION					
STREET AND NUMBER: 480 Iglehart <i>St</i>					
CITY OR TOWN: Saint Paul			CONGRESSIONAL DISTRICT: Fourth		
STATE: Minnesota	CODE: 27	COUNTY: Ramsey	CODE: 123		
3. CLASSIFICATION					
CATEGORY (Check One)		OWNERSHIP		STATUS	ACCESSIBLE TO THE PUBLIC
<input type="checkbox"/> District <input checked="" type="checkbox"/> Building <input type="checkbox"/> Site <input type="checkbox"/> Structure <input type="checkbox"/> Object		<input type="checkbox"/> Public <input checked="" type="checkbox"/> Private <input type="checkbox"/> Both		<input checked="" type="checkbox"/> Occupied <input type="checkbox"/> Unoccupied <input type="checkbox"/> Preservation work in progress	Yes: <input type="checkbox"/> Restricted <input type="checkbox"/> Unrestricted <input checked="" type="checkbox"/> No
PRESENT USE (Check One or More as Appropriate)					
<input type="checkbox"/> Agricultural <input type="checkbox"/> Government <input type="checkbox"/> Park <input type="checkbox"/> Commercial <input type="checkbox"/> Industrial <input checked="" type="checkbox"/> Private Residence <input type="checkbox"/> Educational <input type="checkbox"/> Military <input type="checkbox"/> Religious <input type="checkbox"/> Entertainment <input type="checkbox"/> Museum <input type="checkbox"/> Scientific					
<input type="checkbox"/> Transportation <input type="checkbox"/> Comments <input type="checkbox"/> Other (Specify)					
4. OWNER OF PROPERTY					
OWNER'S NAME: George C. Moore					
STREET AND NUMBER: 480 Iglehart					
CITY OR TOWN: Saint Paul			STATE: Minnesota		CODE: 27
5. LOCATION OF LEGAL DESCRIPTION					
COURTHOUSE, REGISTRY OF DEEDS, ETC.: Ramsey County Courthouse - Register of Deeds					
STREET AND NUMBER: 15 West Kellogg Boulevard					
CITY OR TOWN: Saint Paul			STATE: Minnesota		CODE: 27
6. REPRESENTATION IN EXISTING SURVEYS					
TITLE OF SURVEY: Statewide Historic Sites Survey/"Historic St. Paul Buildings"					
DATE OF SURVEY: 1973/1964 <input type="checkbox"/> Federal <input checked="" type="checkbox"/> State <input type="checkbox"/> County <input checked="" type="checkbox"/> Local					
DEPOSITORY FOR SURVEY RECORDS: Minnesota Historical Society/City of St. Paul, Planning Dept.					
STREET AND NUMBER: Building 25, Fort Snelling/421 Wabasha					
CITY OR TOWN: Saint Paul/Saint Paul			STATE: Minnesota		CODE: 27

SEE INSTRUCTIONS



STATE: Minnesota
COUNTY: Ramsey
ENTRY NUMBER: MAY 12 1975
DATE:

FOR NPS USE ONLY

7. DESCRIPTION

CONDITION	(Check One)					
	<input type="checkbox"/> Excellent	<input checked="" type="checkbox"/> Good	<input type="checkbox"/> Fair	<input type="checkbox"/> Deteriorated	<input type="checkbox"/> Ruins	<input type="checkbox"/> Unexposed
	(Check One)			(Check One)		
	<input checked="" type="checkbox"/> Altered	<input type="checkbox"/> Unaltered	<input type="checkbox"/> Moved	<input checked="" type="checkbox"/> Original Site		

DESCRIBE THE PRESENT AND ORIGINAL (if known) PHYSICAL APPEARANCE

The David Luckert House is a square, stone bearing wall building with a small frame rear dependency. Constructed of locally quarried limestone, the building is simply detailed with large stone lintels and sills, random ashlar coursing, and an unadorned cornice line. The house is topped by a hipped roof with four flanking chimneys. There is one small chimney at the rear dependency.

The front elevation is symmetrically organized with fenestration evenly spaced across the facade. The four windows to each side are also evenly distributed, stacked in columns of two each. Of special note is the original four-over-four window sash at all window locations. The only change to the exterior is at the front porch which has been recently enclosed with materials unsympathetic to the original exterior.

The house is well maintained by its owner and appears to be in remarkably good structural condition. Its future, however, is threatened for it is located within an area which is undergoing heavy clearance activity by the local renewal agency.



SEE INSTRUCTIONS

8. SIGNIFICANCE

PERIOD (Check One or More as Appropriate)

- ☐ Prè-Columbian | ☐ 16th Century | ☐ 18th Century | ☐ 20th Century
☐ 15th Century | ☐ 17th Century | ☒ 19th Century

SPECIFIC DATE(S) (If Applicable and Known)


AREAS OF SIGNIFICANCE (Check One or More as Appropriate)

- | | | | |
|--|--------------------------------------|---|---|
| <input type="checkbox"/> Aboriginal | <input type="checkbox"/> Education | <input type="checkbox"/> Political | <input type="checkbox"/> Urban Planning |
| <input type="checkbox"/> Prehistoric | <input type="checkbox"/> Engineering | <input type="checkbox"/> Religion/Phi- | <input checked="" type="checkbox"/> Other (Specify) |
| <input type="checkbox"/> Historic | <input type="checkbox"/> Industry | losophy | <u>Immigration and</u> |
| <input type="checkbox"/> Agriculture | <input type="checkbox"/> Invention | <input type="checkbox"/> Science | <u>Settlement</u> |
| <input checked="" type="checkbox"/> Architecture | <input type="checkbox"/> Landscape | <input type="checkbox"/> Sculpture | _____ |
| <input type="checkbox"/> Art | Architecture | <input type="checkbox"/> Social/Human- | _____ |
| <input type="checkbox"/> Commerce | <input type="checkbox"/> Literature | itarian | _____ |
| <input type="checkbox"/> Communications | <input type="checkbox"/> Military | <input type="checkbox"/> Theater | _____ |
| <input type="checkbox"/> Conservation | <input type="checkbox"/> Music | <input type="checkbox"/> Transportation | _____ |

STATEMENT OF SIGNIFICANCE

The David Luckert House is the oldest known residence in the old Saint Anthony Hill area of Saint Paul, an area which saw some of the first land development outside of the city limits during the territorial period. It is also the last known residence to have existed originally along the route of the old Saint Anthony Road, the first overland stage route, traveling west from the terminus of river transportation on the Mississippi.

Built in the late 1850 by David Luckert, a local stone mason and maintained through the nineteenth century by the Luckert family, the house is a superb example of masonry craftsmanship. It is constructed of locally quarried limestone; its trimmed stone laid in random courses. Its architectural character is also significant, for although being primarily vernacular in style, it is representative of the pure, simple, straight forward appearance of frontier residential construction. It reflects that transitional phase in architecture when houses such as this hinted yet at their federal style heritage and also foretold of the Italianate style to soon follow.



9. MAJOR BIBLIOGRAPHICAL REFERENCES

Historic Saint Paul Buildings, St. Paul City Planning Board, St. Paul, Minnesota, 1964, p. 60.

St. Paul City Directories, 1856/7-1900 inclusive.

10. GEOGRAPHICAL DATA

LATITUDE AND LONGITUDE COORDINATES DEFINING A RECTANGLE LOCATING THE PROPERTY			LATITUDE AND LONGITUDE COORDINATES DEFINING THE CENTER POINT OF A PROPERTY OF LESS THAN TEN ACRES		
CORNER	LATITUDE	LONGITUDE			
	Degrees Minutes Seconds	Degrees Minutes Seconds	Degrees	Minutes	Seconds
NW	° ' "	° ' "	°	'	"
NE	° ' "	° ' "	°	'	"
SE	° ' "	° ' "	44	56	57
SW	° ' "	° ' "	93	07	14

APPROXIMATE ACREAGE OF NOMINATED PROPERTY: less than 1 acre

LIST ALL STATES AND COUNTIES FOR PROPERTIES OVERLAPPING STATE OR COUNTY BOUNDARIES

STATE:	CODE	COUNTY	CODE
STATE:	CODE	COUNTY:	CODE
STATE:	CODE	COUNTY:	CODE
STATE:	CODE	COUNTY:	CODE

11. FORM PREPARED BY

NAME AND TITLE: <u>Thomas Lutz - Historic Sites Survey and Planning</u>	
ORGANIZATION <u>Minnesota Historical Society</u>	DATE <u>23 December 1974</u>
STREET AND NUMBER: <u>Building 25, Fort Snelling</u>	
CITY OR TOWN: <u>Saint Paul</u>	STATE <u>Minnesota</u> CODE <u>27</u>

12. STATE LIAISON OFFICER CERTIFICATION

As the designated State Liaison Officer for the National Historic Preservation Act of 1966 (Public Law 89-665), I hereby nominate this property for inclusion in the National Register and certify that it has been evaluated according to the criteria and procedures set forth by the National Park Service. The recommended level of significance of this nomination is:

National ☐ State ☐ Local ☒

Name Russell W. Fridley
Russell W. Fridley

Title State Historic Preservation
Officer

Date 1/12/75

NATIONAL REGISTER VERIFICATION

I hereby certify that this property is included in the National Register.

Ernest A. Cannally
Director, Office of Archeology and Historic Preservation

Date 5/12/75

ATTEST:
Ronald M. Huenburg
Keeper of The National Register

Date 5/9/75

SEE INSTRUCTIONS

Property

David Luckert, Manager D. House

State

Minnesota

Working Number

2.5.75.181

Ramsey

75001011

TECHNICAL

Photos 3

Maps 1

CONTROL

OK cm 2.7.75

HISTORIAN

ARCHITECTURAL HISTORIAN

*Accept
Thorman
2-14-75*

*Notice the house is threatened by
urban renewal.*

ARCHEOLOGIST

*Accept
M. Banner
13 Feb 75*

OTHER

HAER

Inventory _____

Review _____

REVIEW UNIT CHIEF

*Accept
Cole
2-18-76*

BRANCH CHIEF

*Accept
Henry
5-5-75*

KEEPER

*Reese
for Whiting
5/1/75*

National Register Write-up _____

Send-back _____

Entered MAY 12 1975

Federal Register Entry 7-1-75

Re-submit _____

INT:2106-74



UNITED STATES DEPARTMENT OF THE INTERIOR
NATIONAL PARK SERVICE

NATIONAL REGISTER OF HISTORIC PLACES


PROPERTY PHOTOGRAPH FORM

(Type all entries - attach to or enclose with photograph)

STATE Minnesota	
COUNTY Ramsey	
FOR NPS USE ONLY	
ENTRY NUMBER MAY 12 1975	DATE

SEE INSTRUCTIONS

1. NAME			
COMMON:		Luckert, George D., House	
AND/OR HISTORIC:		Luckert, David, House	
2. LOCATION			
STREET AND NUMBER: 480 Iglehart			
CITY OR TOWN: Saint Paul			
STATE:	CODE	COUNTY:	CODE
Minnesota	27	Ramsey	123
3. PHOTO REFERENCE			
PHOTO CREDIT: Thomas Lutz			
DATE OF PHOTO: 1974			
NEGATIVE FILED AT: Minnesota Historical Society, 690 Cedar Street, St. Paul, Minnesota 55101			
4. IDENTIFICATION			
DESCRIBE VIEW, DIRECTION, ETC. Northeast Corner Perspective #183			





UNITED STATES DEPARTMENT OF THE INTERIOR
NATIONAL PARK SERVICE

NATIONAL REGISTER OF HISTORIC PLACES
PROPERTY PHOTOGRAPH FORM

(Type all entries - attach to or enclose with photograph)

STATE

Minnesota

COUNTY

Ramsey

FOR NPS USE ONLY

ENTRY NUMBER

DATE

MAY 12 1975

1. NAME

COMMON: Luckert, George D., House

AND/OR HISTORIC: Luckert, David, House

2. LOCATION

STREET AND NUMBER:

480 Iglehart

CITY OR TOWN:

Saint Paul

STATE:

Minnesota

CODE

27

COUNTY:

Ramsey

CODE

123

3. PHOTO REFERENCE

PHOTO CREDIT: Thomas Lutz

DATE OF PHOTO: 1974

NEGATIVE FILED AT:


Minnesota Historical Society, 690 Cedar Street, St. Paul, Minnesota 55101

4. IDENTIFICATION

DESCRIBE VIEW, DIRECTION, ETC.

Northwest Corner Perspective

#2083



SEE INSTRUCTIONS



UNITED STATES DEPARTMENT OF THE INTERIOR
NATIONAL PARK SERVICE


NATIONAL REGISTER OF HISTORIC PLACES
PROPERTY PHOTOGRAPH FORM

(Type all entries - attach to or enclose with photograph)

STATE Minnesota	
COUNTY Ramsey	
FOR NPS USE ONLY	
ENTRY NUMBER	DATE
MAY 12 1975	

SEE INSTRUCTIONS

1. NAME			
COMMON:		Luckert, George D., House	
AND/OR HISTORIC:		Luckert, David, House	
2. LOCATION			
STREET AND NUMBER:			
480 Iglehart			
CITY OR TOWN:			
Saint Paul			
STATE:	CODE	COUNTY:	CODE
Minnesota	27	Ramsey	123
3. PHOTO REFERENCE			
PHOTO CREDIT:		Eugene Becker	
DATE OF PHOTO:		1964	
NEGATIVE FILED AT:		Minnesota Historical Society, 690 Cedar Street, St. Paul, Minnesota 55101	
4. IDENTIFICATION			
DESCRIBE VIEW, DIRECTION, ETC.			
Front (north) elevation of the house, showing it previous to the alteration to the front porch.			
#3083			




NATIONAL REGISTER OF HISTORIC PLACES
PROPERTY MAP FORM

(Type all entries - attach to or enclose with map)

STATE Minnesota	
COUNTY Ramsey	
FOR NPS USE ONLY	
ENTRY NUMBER	DATE
	MAY 12 1975

SEE INSTRUCTIONS

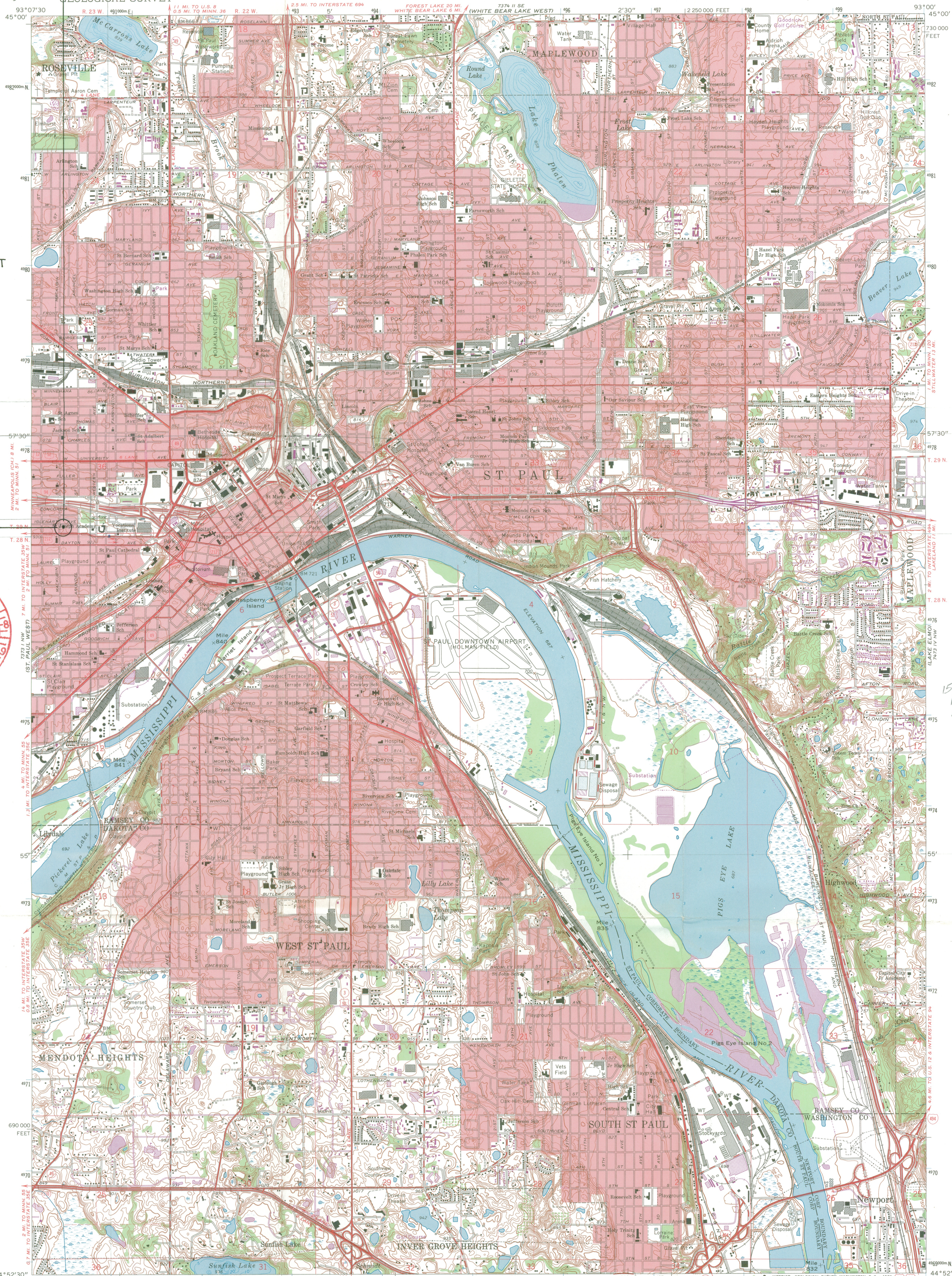
1. NAME			
COMMON: Luckert, George D., House			
AND/OR HISTORIC: Luckert, David, House			
2. LOCATION			
STREET AND NUMBER:			
480 Iglehart			
CITY OR TOWN:			
Saint Paul			
STATE:	CODE	COUNTY:	CODE
Minnesota	27	Ramsey	123
3. MAP REFERENCE			
SOURCE:			
USGS - St. Paul East Quadrangle, Minnesota, 7.5 Minute Series			
SCALE: 1:24000			
DATE: 1967 Photorevised			
4. REQUIREMENTS			
TO BE INCLUDED ON ALL MAPS			
1. Property boundaries where required.			
2. North arrow.			
3. Latitude and longitude reference.			



UNITED STATES
DEPARTMENT OF THE INTERIOR
GEOLOGICAL SURVEY

ST. PAUL EAST QUADRANGLE
MINNESOTA
7.5 MINUTE SERIES (TOPOGRAPHIC)
NE/4 ST. PAUL 15' QUADRANGLE

DAVID LOCKERT
HOUSE



Mapped, edited, and published by the Geological Survey
Control by USGS, USC&GS, and USCE
Topography by photogrammetric methods from aerial photographs
taken 1947. Field checked 1951. Revised from aerial
photographs taken 1966. Field checked 1967
Hydrography compiled from information furnished by
Minnesota Department of Conservation
Polyconic projection. 1927 North American datum
10,000-foot grid based on Minnesota coordinate system, south zone
1000-meter Universal Transverse Mercator grid ticks,
zone 15, shown in blue
Red tint indicates areas in which only landmark buildings are shown
Fine red dashed lines indicate selected fence and field lines where
generally visible on aerial photographs. This information is unchecked

THIS MAP COMPLIES WITH NATIONAL MAP ACCURACY STANDARDS
FOR SALE BY U.S. GEOLOGICAL SURVEY, DENVER, COLORADO 80225, OR WASHINGTON, D. C. 20242
A FOLDER DESCRIBING TOPOGRAPHIC MAPS AND SYMBOLS IS AVAILABLE ON REQUEST

Revisions shown in purple compiled from aerial photographs
taken 1972. This information not field checked
Purple tint indicates extension of urban areas

ROAD CLASSIFICATION
Heavy-duty ——— Light-duty ———
Medium-duty ——— Unimproved dirt ———
Interstate Route U.S. Route State Route

ST. PAUL EAST, MINN.
NE/4 ST. PAUL 15' QUADRANGLE
N4452.5—W9300/7.5
1967
PHOTOREVISED 1972
AMS 7373 1 NE—SERIES V872

ENTRIES IN THE NATIONAL REGISTER

STATE MINNESOTA

Date Entered MAY 12 1975

<u>Name</u>	<u>Location</u>
Muskego Church	St. Paul Ramsey County
<u>LUCKERT</u> Luckert, David, House	St. Paul Ramsey County
Brunson, Benjamin, House	St. Paul Ramsey County
Muench, Adolf, House	St. Paul Ramsey County
Stockton Roller Mill	Stockton Winona County
Dodge Farm	Rochester Olmsted County
Fire Department Number One	Duluth St. Louis County
Nicollet House Hotel	St. Peter Nicollet County
Administration Building - Minnesota State Public School for Dependent and Neglected Children	Owatonna Steele County

Also Notified

Hon. Walter F. Mondale	State Historic Preservation Officer
Hon. Hubert H. Humphrey	Mr. Russell W. Fridley
Hon. Joseph E. Karth	Director
Hon. Albert E. Quie	Minnesota Historical Society
Hon. James Oberstar	690 Cedar St.
Hon. Thomas Hagedorn	St. Paul, Minnesota 55101
Regional Director, Midwest Region	

PR

MMott/row

5/14/75

NR Data Sheet

DATE: 4-4-77
Reviewer INITIALS: JRF
NR DOE May 12, 1975

NAME AS IT APPEARS IN FEDERAL REGISTER: ¹⁰ Luckert, David, House

OTHER NAMES: Luckert, George D., House - rec.

LOCATION:

STREET & NUMBER 480 Inglehart St.

CITY, TOWN St. Paul

STATE Minnesota

VICINITY OF

CONGRESSIONAL DISTRICT 4th

COUNTY Ramsey code 123

OWNER OF PROPERTY: (Circle)

PRIVATE STATE LOCAL GOV'T MUNICIPAL COUNTY OTHER

ADMINISTRATOR (underline)

FEDERAL (AGENCY NAME):

NPS REGION: (CIRCLE) N. ATLANTIC MID ATLANTIC SOUTHEAST MIDWEST
SOUTHWEST ROCKY MOUNTAIN WEST PACIFIC NORTHWEST

FEATURES:

INTERIOR

☒ Substantially intact-1
☐ unknown - 4
☐ not applicable - 7

EXTERIOR

☒ Substantially intact-2
☐ unknown - 5
☐ not applicable - 8

ENVIRONS

☒ Substantially intact-3
☐ unknown - 6
☐ Not applicable-9

☐ Interior, exterior, environs not intact-0

CONDITION -

☐ EXCELLENT
☒ GOOD
☐ FAIR

☐ DETERIORATED
☐ RUINS
☐ UNEXPOSED
☐ Unexcavated

☐ UNALTERED
☒ ALTERED
☐ Reconstructed
☐ Excavated

☐ ORIGINAL SITE
☐ MOVED
☐ Unknown

ACCESS -

Yes-restricted Yes-unrestricted No access Unknown

historic district?

YES

NO

WITHIN NATIONAL REGISTER HISTORIC DISTRICT?
IF YES, NAME:

YES

NO

WITHIN NATIONAL HISTORIC LANDMARK?
IF YES, NAME:

YES

NO

ADAPTIVE USE:

YES

NO

Saved?

YES

NO

FUNCTION(S): (use vocabulary words)

then-

private residence

now-

same

SIGNIFICANCE:

☒ ARCHEOLOGY-PREHISTORIC

☒ ARCHEOLOGY-HISTORIC

☒ AGRICULTURE

☒ ARCHITECTURE -4

☐ ART

☐ COMMERCE

☐ COMMUNICATIONS

☐ CONSERVATION

☐ ECONOMICS

☐ EDUCATION

☐ ENGINEERING

☐ EXPLORATION

☐ INDUSTRY

☐ INVENTION

☐ LANDSCAPE ARCHITECTURE

☐ LAW/Gov't/politics

☐ LITERATURE

☐ MILITARY

☐ MUSIC

☐ PHILOSOPHY

☐ POLITICS-GOVERNMENT

☐ RELIGION

☐ SCIENCE

☐ SOCIAL/HUMANITARIAN

☐ TRANSPORTATION

☐ OTHER (SPECIFY)

☐ entertainment

☐ health

☐ recreation

☒ settlement -29

☐ socio/cultural

☐ urban & commun

☐ planning

Claims

"first" YES NO

"oldest" YES NO

"only" YES NO

immigration + settlement

Transitional Federal / Italian Villa

engineer:

artist/artisan:

builder/contractor:

2 David Luckert,
tor: builder and
stone mason

NAMES:

(label role
&
appropriate date)

personal

events

David Luckert, builder, stonemason

institutional

DATES:

DATE OF CONSTRUCTION (Specific date or 1/4 of century): *c. Late 1850's*

DATE(S) OF "MAJOR" ALTERATIONS:

HISTORICALLY SIGNIFICANT DATE(S) :

SOURCE:

(OF NOMINATION)

PRIVATE

STATE

LOCAL GOV'T

MUNICIPAL

COUNTY

OTHER

FEDERAL AGENCY:

ACREAGE:

(to nearest tenth of an acre)

less than 1

COMMENTS: (include architectural information here)

rock-faced limestone, ~~framed~~, 2 stories, E-shaped,
truncated hipped roof, ^{interior side} ~~framed~~ chimneys, enclosed
front entrance porch, dressed stone lintels and sills,
boxed cornice; rear porch, frame addition, ~~front~~

SIGNIFICANCE:(maximum two sentences)

~~Perd enclosed.~~ Transitional Federal
Italian Villa. ~~Robert Anderson~~

~~St. Anthony~~ ~~N. B. Road~~ ~~last~~
Known residence ^{of those built} ~~originally~~ existing along old St. Anthony
Road, ^{Rd.} ^{1st first} overlaid. Stage route ^{heading} ~~traveling~~ west from
terminus of Mississippi River; good example of local
stonemasonry.