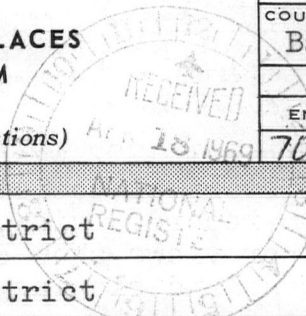


**NATIONAL REGISTER OF HISTORIC PLACES
INVENTORY - NOMINATION FORM**

(Type all entries - complete applicable sections)

STATE: Maryland	
COUNTY: Baltimore City	
FOR NPS USE ONLY	
ENTRY NUMBER 70-4-19-0015	DATE 4/17/70



1. NAME

COMMON: Federal Hill Historic District

AND/OR HISTORIC: Federal Hill Historic District

2. LOCATION

STREET AND NUMBER: See attached (location map with boundaries)

CITY OR TOWN: Baltimore City

STATE: Maryland CODE: 19 COUNTY: Baltimore City CODE: 510

3. CLASSIFICATION

CATEGORY (Check One)	OWNERSHIP		STATUS	ACCESSIBLE TO THE PUBLIC
District <input checked="" type="checkbox"/> Building <input type="checkbox"/>	Public <input checked="" type="checkbox"/>	Public Acquisition: <input type="checkbox"/>	Occupied <input checked="" type="checkbox"/>	Yes: <input type="checkbox"/>
Site <input type="checkbox"/> Structure <input type="checkbox"/>	Private <input checked="" type="checkbox"/>	In Process <input checked="" type="checkbox"/>	Unoccupied <input type="checkbox"/>	Restricted <input checked="" type="checkbox"/>
Object <input type="checkbox"/>	Both <input checked="" type="checkbox"/>	Being Considered <input type="checkbox"/>	Preservation work in progress <input checked="" type="checkbox"/>	Unrestricted <input type="checkbox"/>
No: <input type="checkbox"/>				

PRESENT USE (Check One or More as Appropriate)

Agricultural <input type="checkbox"/>	Government <input type="checkbox"/>	Park <input checked="" type="checkbox"/>	Transportation <input checked="" type="checkbox"/>	Comments <input type="checkbox"/>
Commercial <input checked="" type="checkbox"/>	Industrial <input checked="" type="checkbox"/>	Private Residence <input checked="" type="checkbox"/>	Other (Specify) <input type="checkbox"/>	
Educational <input checked="" type="checkbox"/>	Military <input checked="" type="checkbox"/>	Religious <input checked="" type="checkbox"/>		
Entertainment <input checked="" type="checkbox"/>	Museum <input type="checkbox"/>	Scientific <input type="checkbox"/>		

4. OWNER OF PROPERTY

OWNERS NAME: Multiple public and private, City of Baltimore

STREET AND NUMBER:

CITY OR TOWN: Baltimore City STATE: Maryland CODE: 19

5. LOCATION OF LEGAL DESCRIPTION

COURTHOUSE, REGISTRY OF DEEDS, ETC.: Baltimore City Court House - 6th Floor

STREET AND NUMBER: West block of Calvert St., Between Fayette & Lexington Sts.

CITY OR TOWN: Baltimore City STATE: Maryland CODE: 19

APPROXIMATE ACREAGE OF NOMINATED PROPERTY: 50

6. REPRESENTATION IN EXISTING SURVEYS

TITLE OF SURVEY: Maryland Register of historic sites and landmarks

DATE OF SURVEY: 1969 Federal State County Local

DEPOSITORY FOR SURVEY RECORDS: Maryland Historical Trust

STREET AND NUMBER: P. O. Box 1704

CITY OR TOWN: Annapolis STATE: Maryland CODE: 19

SEE INSTRUCTIONS

STATE: Maryland
COUNTY: Baltimore City
ENTRY NUMBER: 70-4-19-0015
DATE: 4/17/70
FOR NPS USE ONLY

7. DESCRIPTION

CONDITION	(Check One)					
	Excellent <input type="checkbox"/>	Good <input checked="" type="checkbox"/>	Fair <input type="checkbox"/>	Deteriorated <input type="checkbox"/>	Ruins <input type="checkbox"/>	Unexposed <input type="checkbox"/>
INTEGRITY	(Check One)			(Check One)		
	Altered <input checked="" type="checkbox"/>		Unaltered <input type="checkbox"/>	Moved <input type="checkbox"/>		Original Site <input checked="" type="checkbox"/>

DESCRIBE THE PRESENT AND ORIGINAL (if known) PHYSICAL APPEARANCE

An original 1752 wash drawing by John Moale at the Maryland Historical Society, Baltimore, Maryland, is the first known recorded view, from Federal Hill, of "Baltimore Town." Other views show cattle grazing on raw, steep, eroded, open land sloping to the water.

The property was first developed on the harbor at the end of the eighteenth century primarily as a commercial and industrial enterprise relating to the seafaring trades. On the Hill,

...on May 9, 1797, David Porter notified the commercial port of Baltimore that his observatory rooms were then ready...at an elevation of one hundred and fifty feet above the tide...the signals that notify of approaching craft identifying the thousands of vessels that make up the commerce of this city.

In the early 1880's the Signal Observatory was replaced with an ornate mid-nineteenth-century tower and pavilion. The signal service was discontinued when the observatory tower was felled in 1902 by high winds. The pavilion existed until the 1950's when it was razed for the construction of the present bandshell.

Beneath Federal Hill, from Hughes Street to Cross Street, from the harbor on the east, to Camden Station on the west, is a large complex of tunnels, caves, and storage rooms. Some are brick-vaulted and others are earthen. Most were formed from the excavation for clay and white sand which began on Henry Street in 1799. During the Civil War the Union Army rebuilt some of these tunnels for escape routes and for storage. They were rendered useless with explosive mines until the end of the nineteenth century. After the mines were removed the tunnels were used by breweries for beer storage and in the early twentieth century were abandoned commercially. The city backfilled certain dangerous tunnel entrances due to cave-ins.

Federal Hill Park, an almost perfect square, is an elevated plateau, 82 feet above its base, 150 feet above tidewater, bounded by Hughes, Warren, Covington and Johnson Streets. The base covers $8\frac{1}{2}$ acres and the plateau surface measures $4\frac{1}{4}$ acres. The existing six-foot high stone walls were constructed in 1881 on Hughes, Warren and Johnson Streets. In 1881, the historian, J. Thomas Scharf, described the slope angle as one and one half to one foot and "On the north side, Hughes Street...two slopes with a terrace between before the upper terrace is reached, which is four hundred feet long and twenty feet wide...the other

[see Continuation Sheet]

SEE INSTRUCTIONS

**NATIONAL REGISTER OF HISTORIC PLACES
INVENTORY - NOMINATION FORM**

(Continuation Sheet)

STATE Maryland	
COUNTY Baltimore City	
FOR NPS USE ONLY	
ENTRY NUMBER	DATE
70-4.19.0001	

(Number all entries)

Federal Hill Historic District

#6. REPRESENTATION IN EXISTING SURVEYS

Information for 36 East Montgomery Street, Federal Hill,
Baltimore, Maryland, Code: 19/510 [36 Montgomery Street]
will be found in the following survey:

Historic American Building Survey

1964

Library of Congress


Washington, D. C. Code: 08



NATIONAL REGISTER OF HISTORIC PLACES
INVENTORY - NOMINATION FORM

(Continuation Sheet)

STATE Maryland	
COUNTY Baltimore City	
FOR NPS USE ONLY	
ENTRY NUMBER 70-4-79-0001	DATE



(Number all entries)

Federal Hill Historic District

#7. DESCRIPTION (continued) (page 2)

sides will be similarly arranged..." The plateau today is divided into walk-ways landscaped with shrubs and flowers and has many specimens of large trees. The stone walls also remain.

Baltimore City surrounds the Hill. Immediately north and to the east of the Hill is the harbor of Baltimore City which is deep enough to serve large cargo vessels. The Baltimore Drydock Yards of the Bethlehem Steel Company occupy the length of the waterfront to the east of the Federal Hill area. Several hundred early dwelling houses remain from the eighteenth century and mid-nineteenth century. These were originally, and are still, occupied by merchants and seamen associated with waterfront industries. Some examples of these are:

³⁶
14 West Montgomery Street (c. late 18th century) An excellent example of a small townhouse. The architecturally important front door frame has been removed to the Baltimore Museum of Art, Baltimore, Maryland, for exhibit. A carved wood cornice remains with other woodwork and trim. It has a brick belt course and water table of early design.

118 East Montgomery Street (c. 1780) is considered the earliest brick house in the area, structurally sound but in need of renovation.

110 Montgomery Street (c. 1845) is a brick house laid in Flemish bond; has interior woodwork of the period.


105 East Montgomery Street (c. 1830) is a transition townhouse, small in size with a Federal style, characterized by the use of some Greek Revival motifs. Greek Revival style medallions are used at frequent intervals as ornaments on the window lintels. The dormer details are noteworthy.

An increasing number of these houses are being restored. Examples are 413 Hamburg Street, 125 East Montgomery Street and 104 East Montgomery Street.

NATIONAL REGISTER OF HISTORIC PLACES
INVENTORY - NOMINATION FORM

(Continuation Sheet)

STATE Maryland	
COUNTY Baltimore City	
FOR NPS USE ONLY	
ENTRY NUMBER 70-419-0001	DATE JAN 14 1970



(Number all entries)

Federal Hill Historic District

#7. DESCRIPTION

At the present time the historic district of Federal Hill consists of Federal Hill Park and the houses on the streets facing and sloping away from the park to the west and south. The hill is bounded on the north and east by the waterfront. That part of Federal Hill which is now a park of about eight acres is the focal point of the historic district. It is planted with large trees and grass and contains a curving drive, walks, a pavilion, and many benches facing west, north, and east. From the hill, about eighty feet above the water, there are panoramic views of the city and harbor.

The majority of houses date from the mid to late nineteenth century with a scattering of earlier structures. All are of brick construction with extensive use of white marble trim. The majority are attached rowhouses of two or three stories, approximately fifteen feet in width. Dormer windows are common on the older houses and provide considerable variation in roofline within a block. With the exception of those facing the park, these are modest houses with little exterior ornamentation.

As evidence that the Federal Hill Historic District is a viable and actively developing area, we cite that:


1. Within the last ten years there have been approximately twenty houses restored or renovated in keeping with the architecture of the building. This includes nine houses on Warren Avenue, two houses on East Hamburg Street, and nine houses on East Montgomery Street. This does not include those which have been well maintained in approximately their original condition over the years or those which have been "improved and modernized" in a manner not in keeping with the period of the house. There are houses immaculately maintained by their owners and representing a continuing investment in the area. There are other houses which have been appropriately restored during the last thirty years.

2. Local realtors confirm the rise in property values (i.e. purchase prices) over the last decade in the area immediately around Federal Hill Park. Prices in the 400 block of Warren Avenue facing the park have more than doubled during this period. The nearer the houses to the park, the greater has been its increase in value.

NATIONAL REGISTER OF HISTORIC PLACES
INVENTORY - NOMINATION FORM

(Continuation Sheet)

STATE Maryland	
COUNTY Baltimore City	
FOR NPS USE ONLY	
ENTRY NUMBER 70-4-19-0001	DATE JAN 14 1970



(Number all entries)

Federal Hill Historic District

#7. DESCRIPTION (continued)

3. The Federal Hill Celebration, commemorating the 181st anniversary of the naming of the hill, held on May 11, 1969, was an outstanding success. Three aspects of the Federal Hill area were emphasized by the Celebration: its importance as a nautical and commercial center, its historical prominence, and an acknowledgment to those people in the community and city whose efforts preserved Federal Hill from destruction by the East-West expressway. This event was planned entirely by neighborhood residents, but attracted visitors from all over Baltimore. The historical marker recently erected by the Maryland Historical Society was dedicated at this time. There were booths representing a variety of community organizations, a major exhibit of old prints and maps of the area sponsored by the Peale Museum, an art exhibit, children's events, etc. Five hundred tickets were sold for a tour of seven restored houses. The Celebration is planned as an annual event.

4. The extensive Inner Harbor Redevelopment project plans of 1969 immediately to the north of Federal Hill eventually will include new office buildings, a hotel with marina, headquarters of the Maryland Academy of Sciences, restaurants, parks and promenades, and housing. The "U.S.F. Constellation," a major tourist attraction, is permanently located in this area at Pier 1, Pratt and Light Streets. Federal Hill is one of the prominent features seen from its deck.

The hill itself is to be enhanced in a later stage of the project, since warehouses and industrial buildings at the foot of the north slope are slated for clearance, to be replaced by open space and playing fields for Southern High School.

5. The South Baltimore Community Council was organized in 1968 as a non-profit association to promote through research, education, public discussion, corporate action and other appropriate means, the rehabilitation, renewal and improvement of South Baltimore. The Council formally opposed the plans for the interstate expressway which would have destroyed much of Montgomery Street and Federal Hill Park. It has actively encouraged development in the Federal Hill area and has helped through its sponsorship of the Federal Hill Celebration

NATIONAL REGISTER OF HISTORIC PLACES
INVENTORY - NOMINATION FORM

(Continuation Sheet)

STATE Maryland	
COUNTY Baltimore City	
FOR NPS USE ONLY	
ENTRY NUMBER	DATE
70-4-19-0001	

(Number all entries)

Federal Hill Historic District

#7. DESCRIPTION (continued)

and other projects to generate local and city-wide appreciation for the area.

6. The Society for the Preservation of Federal Hill, Montgomery Street and Fells Point is a city-wide group pledged to take every possible and necessary action to save and restore the heritage of Baltimore's early waterfront communities of Federal Hill and Fells Point. Since its organization in 1967, representatives of the Society have met with federal, state, and city officials to enlist their support in saving these areas. Popular events, such as the annual Fells Point Fun Festival, the Federal Hill Celebration, and park band concerts sponsored by the Society have attracted widespread favorable notice and support.

7. Southern High School which faces Federal Hill Park is one of ten Community Schools in Baltimore. It is open to all adults and children in South Baltimore for educational and recreational services. The school has been made available year-round for use by the community at no charge. This school on Federal Hill continues the long tradition of the Hill as a center for community activities.

8. Federal Hill is an attraction for tourists, especially during the summer. It is included in bus tours of the city, is seen and described on tours of Baltimore Harbor, and is featured in guidebooks of the city. The Hill has long been a favorite spot for school children, photographers, and artists.



8. SIGNIFICANCE

PERIOD (Check One or More as Appropriate)

Pre-Columbian 16th Century 18th Century 20th Century
 15th Century 17th Century 19th Century

SPECIFIC DATE(S) (If Applicable and Known) Residence & some business predominately

19th century

AREAS OF SIGNIFICANCE (Check One or More as Appropriate)

Aboriginal	Education	<input type="checkbox"/>	Political	<input checked="" type="checkbox"/>	Urban Planning	<input type="checkbox"/>
Prehistoric	Engineering	<input type="checkbox"/>	Religion/Phi-		Other (Specify)	<input checked="" type="checkbox"/>
Historic	Industry	<input checked="" type="checkbox"/>	losophy	<input type="checkbox"/>	<u>Architecture</u>	
Agriculture	Invention	<input type="checkbox"/>	Science	<input type="checkbox"/>	_____	
Art	Landscape	<input type="checkbox"/>	Sculpture	<input type="checkbox"/>	_____	
Commerce	Architecture	<input checked="" type="checkbox"/>	Social/Human-		_____	
Communications	Literature	<input type="checkbox"/>	itarian	<input checked="" type="checkbox"/>	_____	
Conservation	Military	<input checked="" type="checkbox"/>	Theater	<input type="checkbox"/>	_____	
	Music	<input checked="" type="checkbox"/>	Transportation	<input type="checkbox"/>	_____	

STATEMENT OF SIGNIFICANCE (Include Personages, Dates, Events, Etc.)

The Maryland Historical Society marker to be dedicated in May, 1969, will read:

FEDERAL HILL

SINCE THE FOUNDING OF BALTIMORE, 1729, THIS HILL HAS BEEN A POPULAR POINT FOR VIEWING THE CITY'S GROWTH. HERE 4000 PEOPLE FEASTED, 1788, TO CELEBRATE THE RADIFICATION BY MARYLAND OF THE FEDERAL CONSTITUTION AND IN HONOR OF THE NEW GOVERNMENT GAVE THE PLACE ITS NAME. AN OBSERVATORY, BUILT HERE, 1795, SIGNALLED CITY MERCHANTS OF THE APPROACH OF THEIR VESSELS, A SERVICE WHICH LASTED A CENTURY. SHIPYARDS HAVE LONG BEEN LOCATED NEAR THE HILL, AND IT HAS BEEN MINED FOR CLAY AND SAND. DURING THE CIVIL WAR UNION TROOPS FORTIFIED THE SITE, AND IT WAS MADE A PUBLIC PARK, 1880.

In May 1788, to celebrate Maryland's ratification of the Constitution, 4000 marchers accompanied Commodore Joshua Barney, Revolutionary hero, and his "Federalist," a fifteen-foot model of a full-rigged ship, in a triumphant parade up this hill from Fells Point where the model was built.

The ship, followed by all the captains, mates, and seamen in the port of Baltimore at the time was

"...finally anchored on the lofty bank southwest of the basin, from which that occurrence received, and has ever since borne, the name of "Federal Hill."

On the Hill the event was celebrated by a banquet for the 4000 accompanied by bonfires and fireworks. After the pageant, the "Federalist" was navigated, by Commodore Barney personally, to Mount Vernon and presented as a gift to General George Washington. The original bill listing the banquet fare is in existence. Thanks to William Goddard, then editor of the "Maryland Journal and Baltimore Advertiser" and financier of the affair, untold gallons of grog and toddy were consumed as well as

[see Continuation Sheet]

SEE INSTRUCTIONS

Maritime Exchange

9. MAJOR BIBLIOGRAPHICAL REFERENCES

Scharf, J. Thomas, History of Baltimore City & County, 1881.
 Owens, Hamilton, Baltimore on the Chesapeake, 1941.
 Semmes, Baltimore as Seen by Visitors, 1953.
 The Baltimore Sunday Sun "Metrogravure" Magazine, Feb. 3, 1957.
Maryland - A Guide to the Old Line State, American Guide Series
 (WPA) Oxford Press, 1940, pp. 252.
 Hunter, Wilbur, Baltimore During the Civil War, The Peale
 Museum, 1961. [see Continuation Sheet]

10. GEOGRAPHICAL DATA

LATITUDE AND LONGITUDE COORDINATES DEFINING A RECTANGLE LOCATING THE PROPERTY			OR	LATITUDE AND LONGITUDE COORDINATES DEFINING THE CENTER POINT OF A PROPERTY OF LESS THAN ONE ACRE		
CORNER	LATITUDE	LONGITUDE		LATITUDE	LONGITUDE	
	Degrees Minutes Seconds	Degrees Minutes Seconds		Degrees Minutes Seconds	Degrees Minutes Seconds	
NW	39° 16' 49"	76° 36' 59"				
NE	39° 16' 50"	76° 36' 20"				
SE	39° 16' 39"	76° 36' 12"				
SW	39° 16' 35"	76° 36' 49"				

LIST ALL STATES AND COUNTIES FOR PROPERTIES OVERLAPPING STATE OR COUNTY BOUNDARIES

STATE:	CODE	COUNTY	CODE

11. FORM PREPARED BY

NAME AND TITLE:
 Mrs. Preston Parish, Keeper of the Maryland Register

ORGANIZATION: Maryland Historical Trust DATE:

STREET AND NUMBER:
 P. O. Box 1704

CITY OR TOWN: Annapolis STATE: Maryland CODE: 19

12. STATE LIAISON OFFICER CERTIFICATION

NATIONAL REGISTER VERIFICATION

As the designated State Liaison Officer for the National Historic Preservation Act of 1966 (Public Law 89-665), I hereby nominate this property for inclusion in the National Register and certify that it has been evaluated according to the criteria and procedures set forth by the National Park Service. The recommended level of significance of this nomination is:

National State Local

Name Orlando Ridout IV
 Orlando Ridout IV
 Title State Liaison Officer
 for Maryland
 Date April 16, 1969

I hereby certify that this property is included in the National Register.

Ernest Allen Connally
 Chief, Office of Archeology and Historic Preservation

Date APR 17 1970

ATTEST:
William J. Smulegh
 Keeper of The National Register
 Date FEB 16 1970

SEE INSTRUCTIONS

NO UTM
 CX

NATIONAL REGISTER OF HISTORIC PLACES
INVENTORY - NOMINATION FORM

(Continuation Sheet)

STATE	Maryland
COUNTY	Baltimore City
FOR NPS USE ONLY	
ENTRY NUMBER	DATE
700419.0001	
REGISTER	

(Number all entries)

Federal Hill Historic District

#8. SIGNIFICANCE (continued) (page 2)

tons of beef, ham and cheeses.

The Duke de la Rochefoucauld-Liancourt visited Baltimore in 1796. He was particularly impressed with the Signal Observatory, founded 1795, atop the Hill by Captain David Porter, father of Commodore David Porter, War of 1812, in cooperation with the Maritime Exchange. The Exchange was located adjacent to the Observatory in a broad-porched frame house in which resided Captain David Porter. His house may be seen in many of the 1861-64 prints of the Hill.

A constant watch over the lower Patapsco River was kept from the Hill. A flag was hoisted on the Observatory Tower to give advance notice of an incoming vessel approach-
int the merchants and owners in the Exchange downtown. "...this little establishment is not only grateful to the merchants..." but was also "already encouraged with many subscriptions..."

In 1799, the city's first glass manufactory made the first recorded excavations in and about Henry Street.

Other prominent industries that owed their existence to the Hill were brick-making and pottery. There is little doubt that the tunnels that criss-cross one another under the Hill, tunnels that periodically mystify the town when they cause cave-ins, or turn up during excavations, were dug by the clay quarriers. For about 50 years the area was extensively mined for its excellent red clay and fine white sand. In the 1850's, Rittenhouse's was the big pottery in the neighborhood, and may have been responsible for, at least, some of the tunnels.

During the War of 1812 intensive digging was begun for a tunnel leading from "Barney's Warf" into the northern side of Federal Hill. It was here that Commodore Joshua Barney ran privateers, a prototype of the renowned, swift Baltimore clipper-ships, out of Baltimore Town to attack British ships; and in the same tunnel he stored munitions.

There were guns on the Hill in 1819 which fired a welcome salute to General Andrew Jackson. Five years later, in 1824, the guns were fired again to welcome the Marquis de Lafayette.

NATIONAL REGISTER OF HISTORIC PLACES
INVENTORY - NOMINATION FORM

(Continuation Sheet)

STATE Maryland	
COUNTY Baltimore City	
FOR NPS USE ONLY	
ENTRY NUMBER 70-4-19-0001	DATE



(Number all entries)

Federal Hill Historic District

#8. SIGNIFICANCE (continued) (page 3)

Frances Trollope visited Baltimore in 1830. She and a companion strolled along "a fine terrace of beautiful verdure (Federal Hill) which commands a magnificent view of the city, with its columns, towers, domes, and shipping; and also of the Patapsco River, which is here so wide as to present almost a seaview. This terrace is ornamented with abundance of evergreens, and wild roses innumerable..."

By the early 1840's the base of Federal Hill was jammed with a hodgepodge of oyster-boat docks and shipyards. Ruark's, Bixler's, Booze's, Waite's, Beecham's, Skinner's and Woodall's were the famous yards in the latter part of the nineteenth century. Such vessels as the barkentines "Good News" and "White Wings" and such steamers as the "Tred Avon", "Emma Giles", "Mason L. Weems" and "Cambridge" were built in its shadow. Large ships from all over the world, having always drydocked for repairs in the shipyards at the foot of the Hill, continue an activity prominent for over a century and a half.

Sir Arthur Cunynghame, a colonel in the British Army visited Baltimore in 1850 and published an account of his travels. "During my walk to Federal Hill, which commands a good view of the city and harbor, the noise produced by the constant hammering at shipbuilding, and steamboilers, etc. etc. was quite deafening. I observed many pretty clippers in the harbor, for which class of schooner this town is celebrated."

In 1851 a mob of several hundreds, angered at the execution of 50 Americans in a Cuban revolution, marched to Federal Hill to burn in effigy the remiss American consul at Havana.

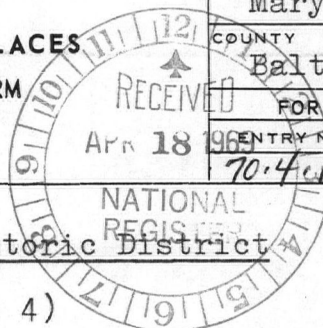
During the Civil War, Union forces built and maintained fortifications on the Hill.

Some of the tunnels under Federal Hill were discovered by the Army at the time of General Butler's occupation of the Hill; and were believed to have been constructed by Southern supporters to blow up the fortification. This was disproven as further investigation revealed abandoned miners' tools. The tunnels were enlarged to form a route from Fort Federal to the Camden Railroad Station and also an escape route to an awaiting boat in

NATIONAL REGISTER OF HISTORIC PLACES
INVENTORY - NOMINATION FORM

(Continuation Sheet)

STATE Maryland	
COUNTY Baltimore City	
FOR NPS USE ONLY	
ENTRY NUMBER 70-4-19-0001	DATE



(Number all entries)

Federal Hill Historic District

#8. SIGNIFICANCE (continued) (page 4)

the nearby harbor.

When South Carolina seceded from the Union in 1861, an ecstatic mob of Southern supporters raised an unidentified flag on Federal Hill and proceeded to fire salutes from a cannon which they brought; Union supporters battled them, burned their flag, and ran up the American flag, threatening to kill anyone who attempted to bring it down.

A month later, on the night of May 13, 1861, General Benjamin F. Butler led the 6th Massachusetts Regiment and elements of Cook's Light Artillery into Baltimore to occupy Federal Hill. The 6th Regiment was replaced three months later by "Duryea's Zouaves" who built the earthworks on Federal Hill. In the meantime, the signal service continued uninterrupted throughout the Civil War.

...the post of Federal Hill was amply garrisoned, and strong fortifications, mounting upwards of fifty heavy guns, and commanding the greater portion of Baltimore and Fort McHenry, were thrown up by the Fifth New York Zouave Regiment...This fort inclosed the entire crown of the hill. The angles of the bastions were so arranged that the guns mounted on them could rake by an entire flanking fire all the streets by which the hill could be approached. When completed the work was a very strong one, its huge cannon in close proximity to South Baltimore...and the basin...below.

After the war, Fort Federal, as it was known, was purchased by the city for use as a park. Its present shape is in part the result of the 1861 fort known as Fort Federal.


In 1882 the Armistead Monument was erected on the Hill to honor Colonel George Armistead, commander of Fort McHenry when the British attacked in the Battle of Baltimore on September 13, 1814.

Since its origin, Federal Hill Park has always been "crowded with the pleasure-seekers of South Baltimore." It has long been a favorite rendezvous for sweethearts, a playground for children who slide down its slopes on large pieces of flattened cardboard (a South Baltimore tradition), and a leisurely promenade for strollers and tourists.

**NATIONAL REGISTER OF HISTORIC PLACES
INVENTORY - NOMINATION FORM**

(Continuation Sheet)

STATE Maryland	
COUNTY Baltimore City	
APR 18 1969 FOR NPS USE ONLY	
ENTRY NUMBER	DATE
070-4-19-0001	



(Number all entries)

Federal Hill Historic District

#8. SIGNIFICANCE (continued) (page 5)


The "Inner Harbor" is no longer seething with sailing ships and steamboats. Large modern cargo vessels - freighters, barges, and tankers, armed naval ships, numerous tug boats, and assorted pleasure craft - now support the trade and provide the romance for which the area is famous.

Federal Hill has always afforded the best panoramic view of Baltimore City and harbor. Visitors and residents still are drawn to the park on the Hill to observe the everchanging downtown skyline and waterfront activities.

NATIONAL REGISTER OF HISTORIC PLACES
INVENTORY - NOMINATION FORM

(Continuation Sheet)

STATE	Maryland	
COUNTY	Baltimore City	
FOR NPS USE ONLY		
ENTRY NUMBER	70.4	19.8001
DATE		



(Number all entries)

Federal Hill Historic District

#9. REFERENCES

Wetzel, George, Baltimore Subterranean, 1954.

"Enterprize" newspaper article by Donald Stewart, Aug. 1951.

The Peale Museum Collections of original illustrative material, Baltimore, Maryland.

Wilbur Hunter Research Material (Federal Hill);
Peale Museum-Municipal Museum of the City of Baltimore;
Wilbur Hunter, Jr., Director; Holliday Street,
Baltimore, Maryland.

Enoch Pratt Free Library, Maryland Room, Baltimore, Maryland.

Mrs. William C. Riedel, Jr., The Society for the Preservation
of Federal Hill, Montgomery Street & Fells Point,
Box 6069, Baltimore, Maryland, Feb. 1969.

Scharf, J. Thomas, History of Maryland, Vol.III, pp. 400,
422.

Two Hundred Years of the Maryland Gazette, 1727-1927.

G. M. Hopkins 1876 map of Baltimore, Vol.I, plate I; Vol.I,
plate K; Library of Congress, Washington, D. C.

Maryland Historical Society, 201 West Monument Street,
Baltimore, Maryland:

- (1) John Moale views of Baltimore City.
- (2) Maryland Historical Magazine, Vol.44 #3, June 1949,
pp. 101.

NATIONAL REGISTER OF HISTORIC PLACES
INVENTORY - NOMINATION FORM

(Continuation Sheet)

STATE Maryland	
COUNTY Baltimore City	
FOR NPS USE ONLY	
ENTRY NUMBER 70.4.19.0001	DATE

(Number all entries)

(pg. 4)

Federal Hill Historic District

#9. REFERENCES

Recorder: Mr. Robert L. Baker
407 Warren Avenue
Federal Hill
Baltimore, Maryland



#12. STATE LIAISON OFFICER CERTIFICATION

Orlando Ridout IV

Orlando Ridout IV
State Liaison Officer for Maryland
National Historic Preservation Act, 1966

January 8, 1970

CONTROL SHEET
National Register
Inventory-Nomination Forms

70000859

State MD
NPS Number

RECEIPT

SIGN OFF

Date of Receipt	Yes	No	Number
<u>6/13/69</u>	<input checked="" type="checkbox"/>	<input type="checkbox"/>	
Data Page	<input checked="" type="checkbox"/>	<input type="checkbox"/>	
Photo(s)	<input checked="" type="checkbox"/>	<input type="checkbox"/>	1
Photo Description(s)	<input checked="" type="checkbox"/>	<input type="checkbox"/>	1
Map(s)	<input checked="" type="checkbox"/>	<input type="checkbox"/>	
Map Description(s)	<input checked="" type="checkbox"/>	<input type="checkbox"/>	1
Logged	<input checked="" type="checkbox"/>	<input type="checkbox"/>	
Acknowledged <u>6/13/69</u>	<input checked="" type="checkbox"/>	<input type="checkbox"/>	

Edwards 6/13/69

REVIEW

Historian Recommend rejection - *statement of significance deals almost exclusively with religion*
Comments

Rogers 6/20

Architect OK
Comments

Chambers 6/16/69

If checked
ret. to
Clerk

Chief Architect Chief Archeologist Chief Historian

Keeper Comments

ENTRY

Chief, OAHP Comments

Date of Entry

Registry Clerk	Yes	No	Date
Assign NPS No.	<input type="checkbox"/>	<input type="checkbox"/>	
Acknowledgement Sent	<input type="checkbox"/>	<input type="checkbox"/>	

EDITORIAL PROCESSING


Editor	Date
Federal Register Entry	_____
Annual Edition Entry	_____

ok EAD

FILE FILE FILE

WORKING NO.

6-13-69-1



Fed Hill, Balt. - 19-510

PROPERTY OF THE NATIONAL REGISTER

NPS Number 70.4.19.0015

Title: Federal Hill

Loc. Baltimore City #1

#5
 NPS C. Rick JR 1969
 Smith Cleveland


2/280
 ST
 811

UNITED STATES DEPARTMENT OF THE INTERIOR
NATIONAL PARK SERVICE

NATIONAL REGISTER OF HISTORIC PLACES
PROPERTY PHOTOGRAPH FORM

(Type all entries - attach to or enclose with photograph)

STATE Maryland	
COUNTY Baltimore City	
FOR NPS USE ONLY	
ENTRY NUMBER 70-4-19-0015	DATE 4/17/70



SEE INSTRUCTIONS

1. NAME

COMMON: 118 East Montgomery Street
AND/OR HISTORIC: 118 East Montgomery Street

2. LOCATION

STREET AND NUMBER:
Federal Hill

CITY OR TOWN:
Baltimore City

STATE: Maryland	CODE 19	COUNTY: Baltimore City	CODE 510
--------------------	------------	---------------------------	-------------

3. PHOTO REFERENCE

PHOTO CREDIT: Mr. William C. Riedel, Jr.
DATE OF PHOTO: January 1969
NEGATIVE FILED AT:
224 E. Montgomery St., Federal Hill, Baltimore, Md. 21230

4. IDENTIFICATION

DESCRIBE VIEW, DIRECTION, ETC.

South Elevation #1



01820

224 East Montgomery Street - Baltimore, Md.

NPS Number 70.4.19.0015

Title: Federal Hill

Loc. 224 East Montgomery St.
Baltimore, Md.
#2

PROPERTY OF THE NATIONAL REGISTER

Fed Hill, Balti 19-510

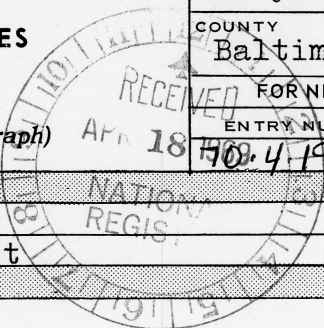
South elevation Nth C Side / Str - # 10.

UNITED STATES DEPARTMENT OF THE INTERIOR
NATIONAL PARK SERVICE

NATIONAL REGISTER OF HISTORIC PLACES
PROPERTY PHOTOGRAPH FORM

(Type all entries - attach to or enclose with photograph)

STATE Maryland	
COUNTY Baltimore City	
FOR NPS USE ONLY	
ENTRY NUMBER 70-4-19-0015	DATE 4/17/70



SEE INSTRUCTIONS

1. NAME

COMMON: 224 East Montgomery Street
AND/OR HISTORIC: 224 East Montgomery Street

2. LOCATION

STREET AND NUMBER:
Federal Hill

CITY OR TOWN:
Baltimore City

STATE: Maryland	CODE 19	COUNTY: Baltimore City	CODE 510
--------------------	------------	---------------------------	-------------

3. PHOTO REFERENCE

PHOTO CREDIT: Mr. William C. Riedel, Jr.

DATE OF PHOTO: January 1969

NEGATIVE FILED AT:
224 E. Montgomery St., Federal Hill, Baltimore, Md. 21230

4. IDENTIFICATION

DESCRIBE VIEW, DIRECTION, ETC.

South Elevation

#2



MD 3-6

Fed Hill, Balto. 19-510

PROPERTY OF THE NATIONAL REGISTER

NPS Number 70.4.19.0015

Title: Federal Hill

Loc. 105 East Montgomery St.
Baltimore

#3

105 East Montgomery Street, Baltimore, MD C1830

(6)

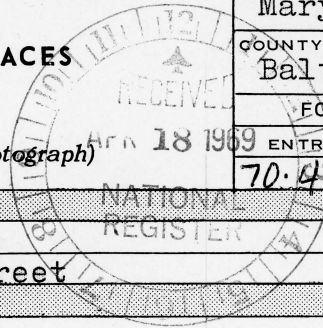
N. Slevakin. Wm C. Riedel JR. - 47

UNITED STATES DEPARTMENT OF THE INTERIOR
NATIONAL PARK SERVICE

NATIONAL REGISTER OF HISTORIC PLACES
PROPERTY PHOTOGRAPH FORM

(Type all entries - attach to or enclose with photograph)

STATE	Maryland	
COUNTY	Baltimore City	
FOR NPS USE ONLY		
ENTRY NUMBER	DATE	
70-4	19-0015	4/17/70



SEE INSTRUCTIONS

1. NAME

COMMON: 105 East Montgomery Street
AND/OR HISTORIC: 105 East Montgomery Street

2. LOCATION

STREET AND NUMBER:
Federal Hill

CITY OR TOWN:
Baltimore City

STATE:	CODE	COUNTY:	CODE
Maryland	19	Baltimore City	510

3. PHOTO REFERENCE

PHOTO CREDIT: Mr. William C. Riedel, Jr.


DATE OF PHOTO: January 1969

NEGATIVE FILED AT:
224 E. Montgomery St., Federal Hill, Baltimore, Md. 21230

4. IDENTIFICATION

DESCRIBE VIEW, DIRECTION, ETC.

North Elevation #3



Fed. Hill, Balto 19-510

PROPERTY OF THE NATIONAL REGISTER

NFS Number 70.4.19.0015

Title: Federal Hill

Loc. 14 West Montgomery St.
Baltimore, Md.
#4

Rec'd 1969 #1

N. Seavak

C. Lot 18-C
14 West Montgomery St. Balto. City

NW C RIEDEL JR 1969


UNITED STATES DEPARTMENT OF THE INTERIOR
NATIONAL PARK SERVICE

NATIONAL REGISTER OF HISTORIC PLACES
PROPERTY PHOTOGRAPH FORM

(Type all entries - attach to or enclose with photograph)

STATE	Maryland
COUNTY	Baltimore City
FOR NPS USE ONLY	
ENTRY NUMBER	DATE

70-4-19-0015 4/17/70



SEE INSTRUCTIONS

1. NAME			
COMMON:	14 West Montgomery Street		
AND/OR HISTORIC:	14 West Montgomery Street		
2. LOCATION			
STREET AND NUMBER: Federal Hill			
CITY OR TOWN: Baltimore City			
STATE:	CODE	COUNTY:	CODE
Maryland	19	Baltimore City	510
3. PHOTO REFERENCE			
PHOTO CREDIT: Mr. William C. Riedel, Jr.			
DATE OF PHOTO: January 1969			
NEGATIVE FILED AT: 224 E. Montgomery St., Federal Hill, Baltimore, Md. 21230			
4. IDENTIFICATION			
DESCRIBE VIEW, DIRECTION, ETC.			
North Elevation #4			



Fed. Hill, Balt 19-510

4

337 E. Hamburg Street - C 1820

NPS Number 10.4.19.0015

Title: Federal Hill

Loc. 337 East Montgomery St.
Baltimore, Md.
#5

PROPERTY OF THE NATIONAL REGISTER


NW elevation Wm C Riedel Jr # 21 - 1969

UNITED STATES DEPARTMENT OF THE INTERIOR
NATIONAL PARK SERVICE

NATIONAL REGISTER OF HISTORIC PLACES
PROPERTY PHOTOGRAPH FORM

(Type all entries - attach to or enclose with photograph)

STATE Maryland	
COUNTY Baltimore City	
FOR NPS USE ONLY	
ENTRY NUMBER 70-4-19-0015	DATE 4/17/70



SEE INSTRUCTIONS

1. NAME			
COMMON: 337 East Hamburg Street			
AND/OR HISTORIC: 337 East Hamburg Street			
2. LOCATION			
STREET AND NUMBER: Federal Hill			
CITY OR TOWN: Baltimore City			
STATE: Maryland	CODE 19	COUNTY: Baltimore City	CODE 510
3. PHOTO REFERENCE			
PHOTO CREDIT: Mr. William C. Riedel, Jr.			
DATE OF PHOTO: January 1969			
NEGATIVE FILED AT: 224 E. Montgomery St., Federal Hill, Baltimore, Md. 21230			
4. IDENTIFICATION			
DESCRIBE VIEW, DIRECTION, ETC. Northwest Elevation			

#5



Federal Hill, Balti 19-570

PROPERTY OF THE NATIONAL REGISTER

NPS Number 70.4.19.0015

Title: Federal Hill

Loc. 110 East Montgomery St.
Baltimore, Md.

#6

South Steeple
Dr C Ric. 1969 #3

110 East Montgomery St - C1845

UNITED STATES DEPARTMENT OF THE INTERIOR
NATIONAL PARK SERVICE

NATIONAL REGISTER OF HISTORIC PLACES
PROPERTY PHOTOGRAPH FORM

(Type all entries - attach to or enclose with photograph)

STATE

Maryland

COUNTY

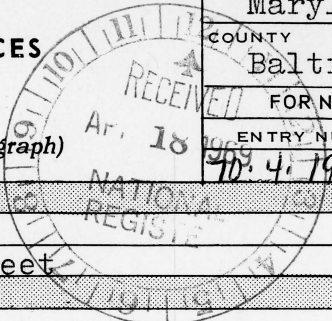
Baltimore City

FOR NPS USE ONLY

ENTRY NUMBER

DATE

10. 4. 79. 0015 4/17/70



SEE INSTRUCTIONS

1. NAME

COMMON: 110 East Montgomery Street

AND/OR HISTORIC: 110 East Montgomery Street

2. LOCATION

STREET AND NUMBER:

Federal Hill

CITY OR TOWN:

Baltimore City

STATE:

Maryland

CODE

19

COUNTY:

Baltimore

CODE

510

3. PHOTO REFERENCE

PHOTO CREDIT: Mr. William C. Riedel, Jr.

DATE OF PHOTO: January 1969

NEGATIVE FILED AT:

224 E. Montgomery St., Federal Hill, Baltimore, Md. 21230

4. IDENTIFICATION

DESCRIBE VIEW, DIRECTION, ETC.

South Elevation

#6



PROPERTY OF THE NATIONAL REGISTER

19-510
NPS Number 70.4.19.0015
Title: Federal Hill
Loc. Aerial photo
#7

PHOTOGRAPH BY
MAPS, INCORPORATED
PHOTOGRAMMETRIC ENGINEERS
DUNBALK MARINE TERMINAL BALTIMORE, MD. 21222

FEDERAL HILL, Baltimore City

From #1165-6-14
5 FEB 1968

OUTLINE OF DIST. PREPARED BY
GENEVIEVE H. RIEDEL

Genevieve H. Riedel


UNITED STATES DEPARTMENT OF THE INTERIOR
NATIONAL PARK SERVICE

NATIONAL REGISTER OF HISTORIC PLACES
PROPERTY PHOTOGRAPH FORM

(Type all entries - attach to or enclose with photograph)

SEE INSTRUCTIONS

STATE Maryland	
COUNTY Baltimore City	
FOR NPS USE ONLY	
ENTRY NUMBER 70-4.19-0015	DATE 4/17/70



1. NAME

COMMON: Federal Hill Historic District
AND/OR HISTORIC: Federal Hill Historic District

2. LOCATION

STREET AND NUMBER:
See attached (location map with boundaries)

CITY OR TOWN:
Baltimore City

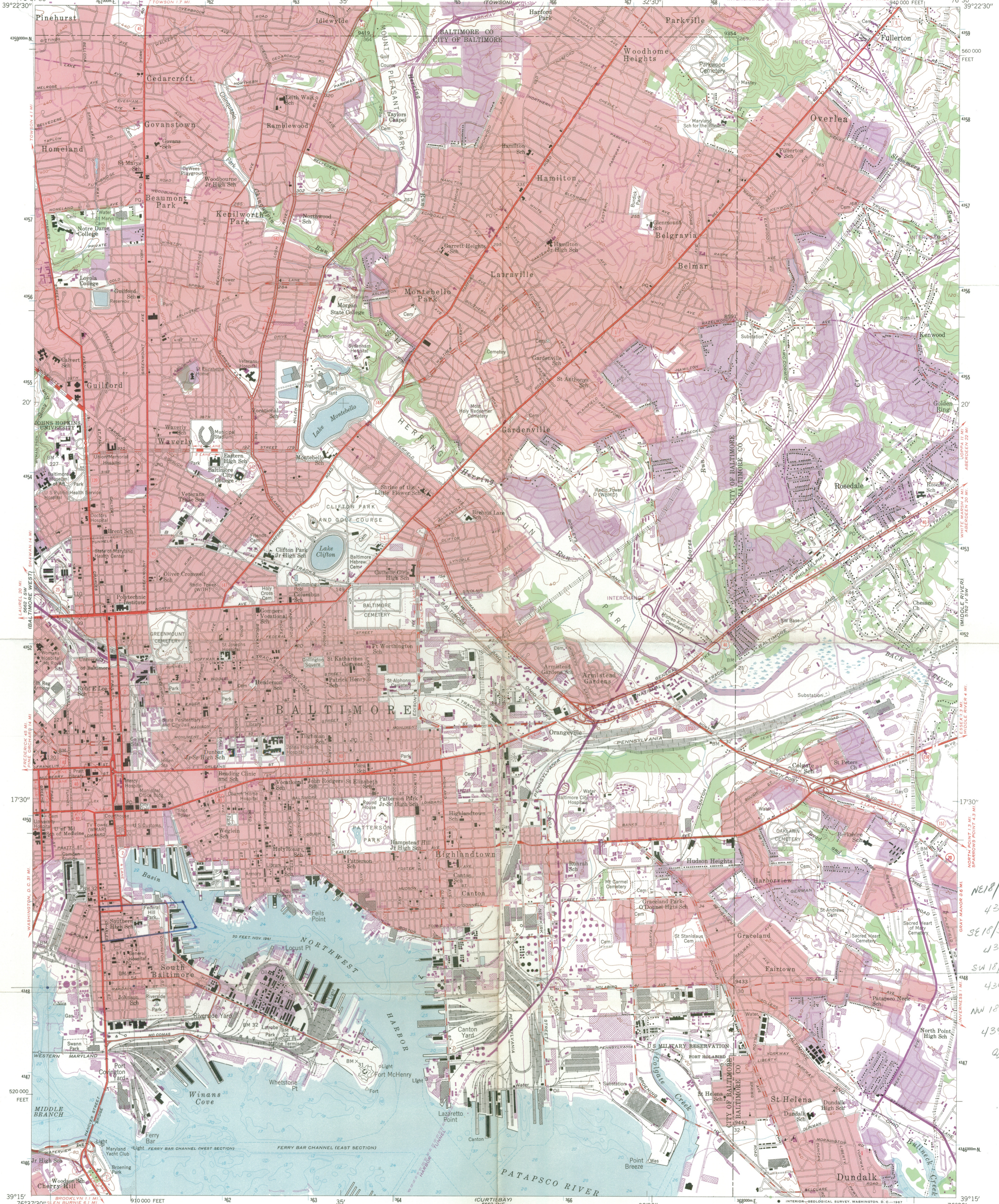
STATE: Maryland	CODE 19	COUNTY: Baltimore City	CODE 510
--------------------	------------	---------------------------	-------------

3. PHOTO REFERENCE

PHOTO CREDIT: Maps Inc. - Photogrammetric Engineers
DATE OF PHOTO: January 1967
NEGATIVE FILED AT:
Maps Inc., Dundalk Marine Terminal, Baltimore, Maryland 21222

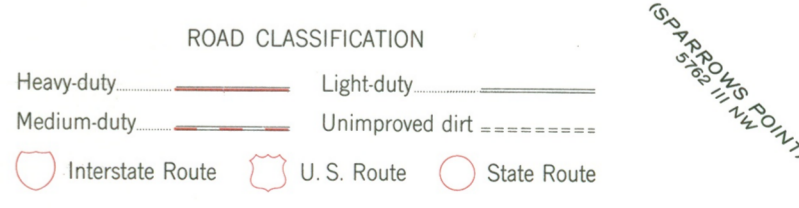
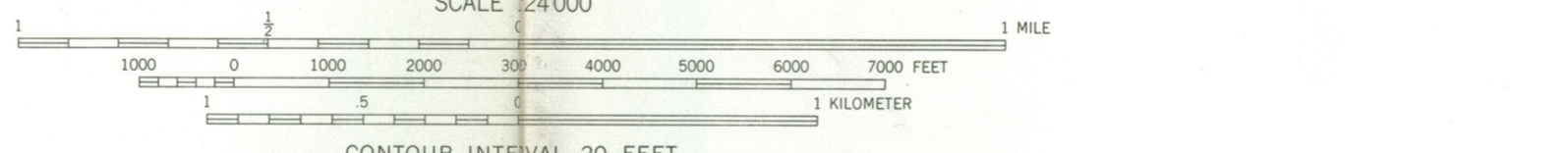
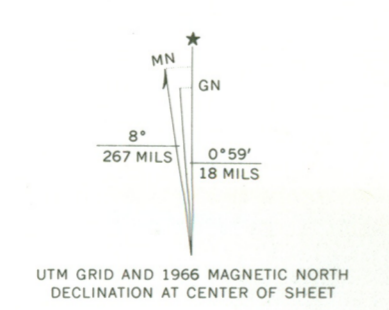
4. IDENTIFICATION

DESCRIBE VIEW, DIRECTION, ETC.
Aerial photo of Federal Hill area, keyed to location map with boundaries (see attached map).



NE 18/361600
4348970
SE 18/361746
4348670
SW 18/360640
4348520
NW 18/360620
4348930
a)

Mapped by the Army Map Service
Edited and published by the Geological Survey
Control by USGS, USC&GS, USCE, and City of Baltimore
Topography from aerial photographs by photogrammetric methods. Aerial photographs taken 1943. Field checked 1944
Culture revised by the Geological Survey 1953
Polyconic projection. 1927 North American datum
10,000-foot grid based on Maryland coordinate system
1000-meter Universal Transverse Mercator grid ticks, zone 18, shown in blue
Red tint indicates areas in which only landmark buildings are shown
Revisions shown in purple compiled by Geological Survey from aerial photographs taken 1966. This information not field checked
Purple tint indicates extension of urban areas



CONTOUR INTERVAL 20 FEET
DATUM IS MEAN SEA LEVEL
DEPTH CURVES AND SOUNDINGS IN FEET—DATUM IS MEAN LOW WATER
SHORELINE SHOWN REPRESENTS THE APPROXIMATE LINE OF MEAN HIGH WATER
THE MEAN RANGE OF TIDE IS APPROXIMATELY 1.1 FEET


THIS MAP COMPLIES WITH NATIONAL MAP ACCURACY STANDARDS
FOR SALE BY U.S. GEOLOGICAL SURVEY, WASHINGTON, D. C. 20242
A FOLDER DESCRIBING TOPOGRAPHIC MAPS AND SYMBOLS IS AVAILABLE ON REQUEST

BALTIMORE EAST, MD.
SE/4 BALTIMORE 15' QUADRANGLE
N3915-W7630/7.5
1953
PHOTOREVISED 1966
AMS 5662 1 SE—SERIES V833

**NATIONAL REGISTER OF HISTORIC PLACES
PROPERTY MAP FORM**

(Type all entries - attach to or enclose with map)

STATE Maryland	
COUNTY Baltimore City	
FOR NPS USE ONLY	
ENTRY NUMBER 70-4-19-0015 0001	DATE 4/17/70



SEE INSTRUCTIONS

1. NAME			
COMMON: Federal Hill Historic District			
AND/OR HISTORIC: Federal Hill Historic District			
2. LOCATION			
STREET AND NUMBER: See attached (location map with boundaries)			
CITY OR TOWN: Baltimore City			
STATE: Maryland	CODE 19	COUNTY: Baltimore City	CODE 510
3. MAP REFERENCE			
SOURCE: Baltimore City Bureau of Surveys, Calvert Bldg., Room 208			
SCALE: 1" = 200'			
DATE: Revised January 1964			
4. REQUIREMENTS			
TO BE INCLUDED ON ALL MAPS			
<ol style="list-style-type: none"> Property boundaries where required. North arrow. Latitude and longitude reference. 			

7000 SOUTH

7000 SOUTH

7000 SOUTH



Soc. for Preservation of Falls Point
Baltimore St. Bridge

MAP OUTLINE REPAIRED BY GEORGE H. RIEDEL

Baltimore City Bureau of Surveys
Calvert Bldg. Room 208

Scale: 1" = 200'
Revised to January 1964
February 1969 -

19-510 Federal Hill

THE BALTIMORE MUSEUM OF ART

WYMAN PARK BALTIMORE MARYLAND 21218

December 20, 1968

Mrs. A. Murray Fisher, President
The Society for the Preservation of Fells Point
Federal Hill and Montgomery Street
1907 Ruxton Road
Baltimore, Maryland 21204

Dear Mrs. Fisher:

The present threat to the Fells Point Area, Federal Hill and Montgomery Street by a proposed interstate highway has prompted my writing this letter to your society. In this letter, I hope to clearly state the importance of preserving the Fells Point and Federal Hill areas of our city.

The amenities and character of our city are fast disappearing and in the years to come when the loss is fully realized, Baltimoreans will seek out how and when it happened and who was responsible. Baltimore, and other east coast cities, are tied to the beginnings of our country and their historic and architectural heritage belong not to the local citizenry and the state, but to all of the American people. In a time of an increasing national awareness of the need for historic and architectural preservation, Baltimore appears hell bent for self destruction.

Baltimore in the late 18th and early 19th centuries was the economic center of the Chesapeake Bay, a great maritime and shipbuilding center even before the advent of the famous Baltimore Clippers. These were the formative years of our new republic and Baltimore and its citizens helped create this new nation. What are the remaining vestiges of this splendid era of our city's history? A previous calamity in the Baltimore Fire of 1904 destroyed nearly all buildings from the late 18th and early 19th centuries that might have survived in the area of old Baltimore Town west of Jones Falls. This fire did not go below Pratt Street, and here for a short time will remain important architectural examples from three centuries of Baltimore building. Houses of Baltimore merchants of the 18th century, cast iron-front structures of the 19th century, monumental buildings, such as the Marburg Building of the 1880's and the Tobacco Warehouse of the 1840's will be demolished under the Inner Harbor Plan. Only the Otterbein Church and the undistinguished McCormick Company building will remain, the latter for political rather than aesthetic reasons.

Another early area of our city, Jones Town or Old Town, east of Jones Falls, is scheduled to be redeveloped under the Urban Renewal Agency, which unlike similar agencies in other major American cities, has never supported or had a preservation program.

Mrs. A. Murray Fisher

Page 2

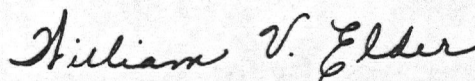
December 20, 1968

Fells Point and the Federal Hill area are, therefore, all we have left, or will have left if all present plans are accomplished. They are also the most logical areas for preservation. Both have a proximity to the harbor and are historically intertwined with the beginnings of Baltimore, as a major port on the Chesapeake Bay. In Fells Point and Federal Hill, private individuals have also begun the task of restoring the area's important 18th and 19th century buildings. These restored houses clustered on our city's waterfront should be treasured by an urban east coast city fortunate enough to still possess them in 1968. The same can be said for Federal Hill, a park of historic significance providing a splendid overlook of our city and inner harbor. Perhaps in the case of Federal Hill, rationality has finally prevailed.

But Fells Point with its important architectural heritage should by no means be separated from its waterfront by an expressway or straddled and shadowed by a behemotic structure. The lengthy contents of this letter and the detailed account of the other areas of our city soon to be transformed are primarily to point out that Fells Point and Federal Hill are our last chance. How logical and right this all should seem to the elected leaders of our city and state. If they do not respond to this call, how fortunate Baltimore is to have private individuals and organizations giving freely of their time and interest for the good of all the citizens of Baltimore and for the preservation of a part of our National Heritage.

May you have continued success in the coming year.

Sincerely yours,



William Voss Elder, III

WVE:amf



THE MARYLAND HISTORICAL TRUST

P. O. Box #1704

ANNAPOLIS, MARYLAND 21404

Jan. 10, 1969

Dear Bill -

The enclosed letter to Secretary Udall can be sent on to him from your office in order to save time. The copy is for your files. There is a map for the Secretary & one for your files.

A photograph, or photographs will be sent in Monday with the addresses & a short description ^(several of) the houses in the Federal Hill District. May we suggest you not wait on these to present the Secretary with the enclosed material?

Thanks for your interest & concern.

Enclosed:

Sincerely,

2 maps of Federal Hill.

1 letter to Secretary Udall.

1 copy letter from William Elder, Baltimore Museum of Art.

Orlando Ricourt

H30-HR

January 13, 1969

Mr. Orlando Ridout IV
Director, Maryland Historic Trust
Box 1704
Annapolis, Maryland 21401

Dear Lanny:

Enclosed is your nomination of Federal Hill with the first printed Inventory-Nomination form to be sent to any State in the country. Please fill it out and submit it to us with the necessary supporting maps and photographs at your earliest convenience.

You also need: (1) identification and credentials of your professional staff and (2) identification and credentials of your review committee.

Please read the Grant-In-Aid manual, Chapter 3, pages 9, 10 and 11. These requirements are all spelled out there.

The authority to place things directly in the National Register has been redelegated to the Chief, Office of Archeology and Historic Preservation. To save time, send submissions directly to this office.

Sincerely yours,

William J. Murtagh

William J. Murtagh
Keeper of the National
Register

Enclosures

P.S.

Instructions for completing the forms have not returned from the printer. These will be sent as soon as possible if not enclosed with this correspondence. Further, leave blank those sections marked "code." We will send you the code listings in the near future. In the meantime we will fill this in for you.

cc: Regional Director, Northeast Region

1/13/69

WJM: jah

HR, Dr. Murtagh

THE NATIONAL REGISTER

of historic sites and landmarks in maryland

Box 1704

ANNAPOLIS, MARYLAND 21404

STATE LIASON OFFICER
ORLANDO RIDOUT, IV

January 14, 1969

Dr. Ernest Allen Connally
Chief, Office of Archeology and Historic Preservation
National Park Service
801 19th Street, N.W.
Washington, D. C. 20006

Dear Dr. Connally:

This is to state that the area of Federal Hill in Baltimore, Maryland, has been studied with care for its resources of eighteenth- and nineteenth-century architecture and history.

In accordance with the provisions of Public Law 89-665, October 1966, the Governor's Consulting Committee has favorably considered the Federal Hill Historic District and it has been forwarded by the Governor of Maryland to your department as a nomination for the National Register.

Baltimore's harbor is the reason for the city's existence and the focal point of its history. As the second major port of the East Coast, the city's growth and development and its historical heritage derive from the harbor. It was for possession of this already old and important port and to blockade Baltimore's intrepid privateers that the famous battle which inspired our national anthem was fought.

It was from the hill which they called Observatory Hill that early ship owners watched for their homing vessels, and it was here that they celebrated the ratification of the Federal Constitution, giving the hill its present name - Federal Hill. It was from this same commanding vantage point, which today still affords the best view of the harbor and city, that Federal forces controlled the port during the Civil War.

This harborside neighborhood is an historic landmark of national significance which should be preserved and restored. The Federal Hill area has not only the park, which is the oldest in the city and the site of General Butler's guns during the Civil War, but the surrounding streets still have many eighteenth- and nineteenth-century houses of architectural charm and merit.

Federal Hill
Baltimore, Maryland
National Register 1-14-69

Much that remains in the Federal Hill area is presently disguised by either neglect or renovations of the intervening years, but the overall early character of the area is immediately apparent. And recently, revived interest in the neighborhood has resulted in an encouraging number of restorations already undertaken, others planned for the near future, and a widespread awareness of the charm and historic value of the area.

The potential worth and value of landmark buildings suitable for rehabilitation and restoration are unusually extensive and compare favorably with the renewal accomplished in other early American cities such as Philadelphia's "Society Hill", Washington's "Georgetown" and Charleston Historic District.

The State Liaison Officer for Maryland, the Maryland Historical Trust and the Society for the Preservation of Federal Hill, Montgomery Street and Fells Point urge that this area be included in the National Register of Historic Landmarks. It is an important historic landmark area for the state and the city.

FEDERAL HILL HISTORIC DISTRICT BOUNDARIES

In accordance with instructions from the National Register the "actual" Federal Hill Historic District has been given a protective perimeter of approximately one block in depth and the "overall" description becomes:

Overall

East boundary:

Key Highway and Covington Street, north and east of northeast corner of the historic area boundary.

North boundary:

The water front, York Street as far as Light Street; south on Light Street to Hill Street and running to Hanover Street.

West boundary:

Hanover Street south to Cross Street.

South boundary:

Cross Street east from Hanover to William Street, north on William to Grindall Street, east on Grindall to Riverside Avenue, north on Riverside Avenue to Grindall Street running east across Covington to Key Highway.

Federal Hill
Baltimore, Maryland
National Register 1-14-69

Actual Historic Area

East boundary:

Covington Street from Hamburg Street north to Hughes Street.

North boundary:

Hughes Street from Covington Street west to Charles Street.

West boundary:

Charles Street from Hughes Street south to Hamburg Street.

South boundary:

Hamburg Street from Charles Street east to Covington Street.

I trust this important nomination from Maryland will receive your endorsement.

Very truly yours,

Orlando Ridout

Orlando Ridout IV
State Liaison Officer

OR/cd

Enclosure: Map of Federal Hill, Baltimore, Maryland

cc: Dr. William Murtagh

THE NATIONAL REGISTER

of historic sites and landmarks in maryland

Box 1704

ANNAPOLIS, MARYLAND 21404

STATE LIASON OFFICER
ORLANDO RIDOUT, IV

January 14, 1969

Dr. William Murtagh
Keeper of the National Register
Office of Archeology & Historic Preservation
801 19th Street
Washington, D. C. 20006

Dear Bill:

Your telephone conversation with Mr. Martin Milspaugh of Inner Harbor Development, Inc., Baltimore, indicates that your office needs a letter from me, as State Liaison Officer, pointing out the importance of Federal Hill area in Baltimore and stating it was nominated for inclusion in the National Register as an historic area.

Such is the purpose of the enclosed. I am sorry an earlier one was addressed to the Secretary of the Interior. Here are two: one for Dr. Connally, one for yourself.

I fully understand this must be submitted on a National Register form. We will prepare them with supporting material on receipt.

I will also enclose the qualifications for the members of the Governor's Consulting Committee and for our staff members. I hope this will cover your needs. If not, please call us.

Sincerely,

Orlando Ridout

Orlando Ridout IV
State Liaison Officer

OR/cd

Enclosures

This is two mornings mail and the maps and forms are not in so I am putting this much in the mail for you. I hope the material you returned will be in Thursday's mail so I can work on it. Our committee qualifications are here. Our staff I am still preparing.


THE NATIONAL REGISTER

of historic sites and landmarks in maryland

Box 1704

ANNAPOLIS, MARYLAND 21404

STATE LIASON OFFICER
ORLANDO RIDOUT, IV



January 14, 1969

Dr. William Murtagh
Keeper of the National Register
Office of Archeology & Historic Preservation
801 19th Street
Washington, D. C.

Dear Dr. Murtagh:

This is to state that the area of Federal Hill in Baltimore, Maryland, has been studied with care for its resources of eighteenth- and nineteenth-century architecture and history.

In accordance with the provisions of Public Law 89-665, October 1966, the Governor's Consulting Committee has favorably considered the Federal Hill Historic District and it has been forwarded by the Governor of Maryland to your department as a nomination for the National Register.

Baltimore's harbor is the reason for the city's existence and the focal point of its history. As the second major port of the East Coast, the city's growth and development and its historical heritage derive from the harbor. It was for possession of this already old and important port and to blockade Baltimore's intrepid privateers that the famous battle which inspired our national anthem was fought.

It was from the hill which they called Observatory Hill that early ship owners watched for their homing vessels, and it was here that they celebrated the ratification of the Federal Constitution, giving the hill its present name - Federal Hill. It was from this same commanding vantage point, which today still affords the best view of the harbor and city, that Federal forces controlled the port during the Civil War.

This harborside neighborhood is an historic landmark of national significance which should be preserved and restored. The Federal Hill area has not only the park, which is the oldest in the city and the site of General Butler's guns during the Civil War, but the surrounding streets still have many eighteenth- and nineteenth-century houses of architectural charm and merit.

Federal Hill
Baltimore, Maryland
National Register 1-14-69

Much that remains in the Federal Hill area is presently disguised by either neglect or renovations of the intervening years, but the overall early character of the area is immediately apparent. And recently, revived interest in the neighborhood has resulted in an encouraging number of restorations already undertaken, others planned for the near future, and a widespread awareness of the charm and historic value of the area.

The potential worth and value of landmark buildings suitable for rehabilitation and restoration are unusually extensive and compare favorably with the renewal accomplished in other early American cities such as Philadelphia's "Society Hill", Washington's "Georgetown" and Charleston Historic District.

The State Liaison Officer for Maryland, the Maryland Historical Trust and the Society for the Preservation of Federal Hill, Montgomery Street and Fells Point urge that this area be included in the National Register of Historic Landmarks. It is an important historic landmark area for the state and the city.

FEDERAL HILL HISTORIC DISTRICT BOUNDARIES

In accordance with instructions from the National Register the "actual" Federal Hill Historic District has been given a protective perimeter of approximately one block in depth and the "overall" description becomes:

Overall

East boundary:

Key Highway and Covington Street, north and east of northeast corner of the historic area boundary.

North boundary:

The water front, York Street as far as Light Street; south on Light Street to Hill Street and running to Hanover Street.

West boundary:

Hanover Street south to Cross Street.

South boundary:

Cross Street east from Hanover to William Street, north on William to Grindall Street, east on Grindall to Riverside Avenue, north on Riverside Avenue to Grindall Street running east across Covington to Key Highway.

Federal Hill
Baltimore, Maryland
National Register 1-14-69

Actual Historic Area

East boundary:

Covington Street from Hamburg Street north to Hughes Street.

North boundary:

Hughes Street from Covington Street west to Charles Street.

West boundary:

Charles Street from Hughes Street south to Hamburg Street.

South boundary:

Hamburg Street from Charles Street east to Covington Street.

I trust this important nomination from Maryland will receive your endorsement.

Very truly yours,

Orlando Ridout, IV

Orlando Ridout IV
State Liaison Officer

OR/cd

Enclosure: Map of Federal Hill, Baltimore, Maryland

cc: Dr. Ernest Allen Connally



THE MARYLAND HISTORICAL TRUST

P. O. Box #1704
ANNAPOLIS, MARYLAND 21404

April 16, 1969

Dr. William Murtagh
Keeper of the National Register
Office of Archeology and Historic Preservation
801 19th Street
Washington, D. C. 20006

Dear Dr. Murtagh:

Please find enclosed our advance nomination
to the National Register of:

Federal Hill Historic District
Baltimore, Maryland Code: 19/510

We appreciate your interest and will look
forward to the acceptance of this historic district
on the National Register.

Sincerely,

Orlando Ridout IV
State Liaison Officer
for Maryland

OR:ec

Enc: National Register forms
1 map
7 photographs
copy of letter from Baltimore
Museum of Art (Dec. 20, 1968)

H30-HR

JUN 30 1969

Mr. Orlando Ridcut IV
Director
Maryland Historical Trust
P.O. Box 1704
Annapolis, Maryland 21401

Dear Lanny:

Thank you very much for the continuation form and additional information on Evergreen, Anne Arundel County. The revised architectural description certainly indicates that the building is appropriate for National Register status, and we will retain it on our list.

Two other Maryland nominations have raised questions among our staff members. These are Otterbein Church and the Federal Hill Historic District. In both of these cases, the properties are, we feel sure, worthy of inclusion in the Register, but the information on the forms is insufficient.

Please note in reference to Otterbein Church that Chapter 2, section 2.3 of our Grants Guide ordinarily excludes "properties owned by religious institutions or used for religious purposes" from inclusion in the Register. Otterbein Church, however, would certainly qualify under exception (A) in the same section, as "a religious property deriving primary significance from architectural or artistic distinction or historical importance." We would thus suggest a resubmission of the statement of significance based on the architectural qualities of the building rather than on its religious significance. Apropos of its historical significance, it was interesting to note its place in the history of Methodism. St. George's Church in Philadelphia also lays claim to being the birthplace of Methodism in this country, as it was purchased by Methodists in 1769, and was the site of Asbury's first sermon in America in 1771.

The statement of significance for Federal Hill is quite adequate, but the description, in terms of present day appearances and values, is somewhat limited in scope. The historical description of the area and the architectural descriptions of the several buildings illustrated are adequate in themselves, but they do not tell the reasons why Federal Hill, as a nominated district, is significant. We would appreciate more information on the present values of the area-- integrity, design, materials, feeling, association, etc.--in short, what really makes it a viable historic entity at the present time.

We would greatly appreciate the submission of additional information on these two nominations based on the above suggestions and will hold the forms in the meantime. If you need further clarification, please let us know.

Sincerely yours,

William J. Murtagh (Sgd.)

William J. Murtagh
Keeper of the National
Register

cc:
Regional Director, Northeast Region

T
HR
SACHambers:bh 27 Jun 69

SEP 23 1969

HR-30

Mr. Orlando Ridout IV
State Liaison Officer
The Maryland Historical Trust
P.O. Box 31704
Annapolis, Maryland 21404

Dear Mr. Ridout:

This office is still holding the original nomination forms for the Federal Hill Historic District and the Old Otterbein Evangelical United Brethren Church, both in Baltimore, in anticipation of the requested information regarding these nominations for the National Register pursuant to Dr. Murtagh's letter of June 30, 1969. We look forward to hearing from you shortly concerning these valuable and noteworthy sites in order that they may be considered for N.R. inclusion.

Sincerely yours,

Samuel Allen Chambers, Jr.

Samuel Allen Chambers

cc: *Northeast*
Regional Director, National Capitol District


T
HR



THE MARYLAND HISTORICAL TRUST

P. O. Box 1704
ANNAPOLIS, MARYLAND

January 8, 1970



Dr. William Murtagh
Keeper of the National Register
Office of Archeology and Historic Preservation
801 19th Street
Washington, D. C. 20006

Dear Dr. Murtagh:

Thank you for your request of June 30, 1969, for more material on Federal Hill Historic District.

Please find enclosed a "more viable" description of the area's significance at the present time.

Should there be further questions or more information needed, please let Mrs. Parish know.

Sincerely,

Mrs. Preston Parish
Keeper of the Maryland Register

Orlando Ridout IV
State Liaison Officer for Maryland
National Historic Preservation Act of 1966

ADP:ec

enc: 4 NR continuation sheets
Federal Hill Historic District

H34-HR

APR 27 1970

an
Baltimore Co
md

R. Gamble
3/4/70
Cannally #17
Genney
4/22
Edison 4/23/70
Flyer 4/23

Hon. Edward A. Garmatz
House of Representatives
Washington, D. C.

Dear Mr. Garmatz:

We are pleased to inform you that the Federal Hill Historic District in Baltimore City, Maryland, has been nominated by the officer appointed by the Governor for the implementation of the National Historic Preservation Program in Maryland and has been entered into the National Register of Historic Places. Senators Joseph Davies Tydings and Charles McC. Mathias, Jr., have also been provided with this information. A leaflet explaining the National Register is enclosed.

Sincerely yours,

(SGD) GEORGE B. HARTZOG, JR.

Director

Entered in the National Register

APR 17 1970

Enclosure

CC:

Mr. Orlando Ridout IV, Director, Maryland Historical Trust, Box 1704,
Annapolis, Maryland 21401

Director, Northeast Region

LL-Mr. Melvin

T-

HR

RGamble:ms

3/31/70

BASIC FILE RETAINED IN HR

HP-Federal Hill Historic District

134-18

APR 27 1970

BASIC FILE RETAINED IN HR

Hon. Joseph Davies Tydings
United States Senate
Washington, D. C.

Dear Senator Tydings:

We are pleased to inform you that the historic properties listed on the enclosure have been nominated by the officer appointed by the Governor for the implementation of the National Historic Preservation Program in Maryland and have been entered into the National Register of Historic Places. Senator Charles McC. Mathias, Jr., and the appropriate Representatives have also been provided with this information. A leaflet explaining the National Register is enclosed.

Sincerely yours,

(SGD) GEORGE B. HARTZOG, JR.

Director

APR 17 1970

Entered in the National Register

Enclosures

cc:

Mr. Orlando Ridout IV, Director, Maryland Historical Trust, Box 1704,
Annapolis, Maryland 21401

Duplicate letter sent to:
Hon. Charles McC. Mathias, Jr.,
United States Senate
Washington, D. C.

cc: Director, Northeast Region
LL-Mr. Melvin
T-
ER

Rcembler: mm

H34-NR

Properties added to the National Register of Historical Places

MARYLAND

Montpelier - Laurel, Maryland

Federal Hill Historic District - Baltimore City, Maryland

October 1, 1972

National Advisory Council
on Historic Preservation
Executive Director
George B. Hartzog, Jr.
Interior Building
Washington, D. C.

Dear Mr. Hartzog:

As residents of the Federal Hill district in Baltimore, Maryland, we have been informed that Federal Hill and its environs are in the National Register of Historic Places. Our purpose for this letter is to inquire as to just what this registration constrains to us, the residents of the area, as far as historic preservation of our homes and of the district.

Because we are proud of our distinction as a National Historic Place, we would like to know if there are any national guide lines on historic preservation. If there are such guide lines to restoration, we would like to be informed of them.

Many of the residents of this area have been using their own private funds to restore the homes. We are endeavoring very hard to restore the area but are being deterred by obstacles which tend to discourage and also set our goals of restoration back. In the next paragraph we will try to explain these obstacles.

At the beginning of World War II many of this area's homes were rented as multiple tenement dwellings to migrate factory workers from Southern Appalachia. The homes were never properly facilitated to accommodate the number of people they housed. These same houses, after 30 years of being substandard dwellings, are, as you can well imagine, deteriorated and hazardous to the entire area.

These slum properties are owned by landlords who do not care, or who are remotely interested in restoring this historic district. We feel that the condition of these properties, in being deteriorated and neglected, is hampering the progress of the area. We would like to know just what could be done to help us in our dilemma.

We feel that the Federal Hill area being in the National Register deserves to be developed to a full, viable, lovely historic district. We are asking you, Mr. Hartzog, to please look into this matter and advise us as to just what steps could be taken to achieve full restoration of our district.

Very truly yours,

Patricia A. Neal - Frances M. DiBlasi

Patricia A. Neal and Frances M. DiBlasi
Co-Chairmen, Federal Hill Restoration Association
825 Light Street, Baltimore, Maryland 21230

Please forward correspondence to: Mrs. P. A. Neal
4459 Eldone Road
Baltimore, Maryland 21229

ADVISORY COUNCIL
ON
HISTORIC PRESERVATION

WASHINGTON, D.C. 20240

October 31, 1972

Mrs. P. A. Neal
4459 Eldone Road
Baltimore, Maryland 21229

Dear Mrs. Neal:

On behalf of Executive Director George B. Hartzog, thank you for your letter of October 1 with regard to the listing of the Federal Hill Historic District on the National Register of Historic Places.

The questions you have raised can best be answered by the Branch of the National Register itself, so we are taking the liberty of forwarding your correspondence to them for reply. We very much appreciate your interest in historic preservation.

Sincerely yours,

John D. McDermott

John D. McDermott
Acting Executive Secretary

cc:

Mr. Jerry Rogers, National Register of Historic Places

112112

DEC 6 1972

H34-PHR

Mrs. P. A. Neal
4459 Eldone Road
Baltimore, Maryland 21229

Dear Mrs. Neal:

Thank you for your inquiry concerning the preservation of the Federal Hill district in Baltimore. Your group's concern about the Federal Hill district is commendable and we do wish you the best of luck in preserving the historic sites in your area. To this end we recommend that you contact the National Trust for Historic Preservation, Field Services Division, 748 Jackson Place, N.W., Washington, D.C. and address the letter to Mr. Peter Smith. The field Services Division will be able to give you technical advice about restoration and preservation of your area and point out areas with similar problems and their solution.

Rather than encouraging the landlords to move perhaps you might try some publicity or advertising to encourage interest from within the district itself. It would seem to be in the interest of the historic preservation movement to preserve our historical resources with a minimum of human displacement.

We have enclosed a green brochure entitled "The National Register for Historic Places" which we think will interest you. Perhaps the distribution of these pamphlets would engender the spark of interest you seek. They are available from the U.S. Government Printing Office for a \$.10 a piece.

Thank you for your interest in historic preservation.

Sincerely yours,

/s/

Jerry L. Rogers
Chief of Registration

Enclosure

cc:

Mr. Orlando Ridout, IV, Director Maryland Historical Trust, 2525 Riva Road, Annapolis, Maryland 21401 w/cy inc

Director, Northeast Region

LI - Mr. Winge
PHR - w/cy inc

ADVISORY COUNCIL
ON
HISTORIC PRESERVATION
WASHINGTON, D.C. 20240

October 31, 1972

Mrs. P. A. Neal
4459 Eldone Road
Baltimore, Maryland 21229

Dear Mrs. Neal:

On behalf of Executive Director George B. Hartzog, thank you for your letter of October 1 with regard to the listing of the Federal Hill Historic District on the National Register of Historic Places.

The questions you have raised can best be answered by the Branch of the National Register itself, so we are taking the liberty of forwarding your correspondence to them for reply. We very much appreciate your interest in historic preservation.

Sincerely yours,

John D. McDermott

John D. McDermott
Acting Executive Secretary

cc:

Mr. Jerry Rogers, National Register of Historic Places

October 1, 1972

National Advisory Council
on Historic Preservation
Executive Director
George B. Hartzog, Jr.
Interior Building
Washington, D. C.

Dear Mr. Hartzog:

As residents of the Federal Hill district in Baltimore, Maryland, we have been informed that Federal Hill and its environs are in the National Register of Historic Places. Our purpose for this letter is to inquire as to just what this registration constrains to us, the residents of the area, as far as historic preservation of our homes and of the district.

Because we are proud of our distinction as a National Historic Place, we would like to know if there are any national guide lines on historic preservation. If there are such guide lines to restoration, we would like to be informed of them.

Many of the residents of this area have been using their own private funds to restore the homes. We are endeavoring very hard to restore the area but are being deterred by obstacles which tend to discourage and also set our goals of restoration back. In the next paragraph we will try to explain these obstacles.

At the beginning of World War II many of this area's homes were rented as multiple tenement dwellings to migrate factory workers from Southern Appalachia. The homes were never properly facilitated to accommodate the number of people they housed. These same houses, after 30 years of being substandard dwellings, are, as you can well imagine, deteriorated and hazardous to the entire area.

These slum properties are owned by landlords who do not care, or who are remotely interested in restoring this historic district. We feel that the condition of these properties, in being deteriorated and neglected, is hampering the progress of the area. We would like to know just what could be done to help us in our dilemma.

We feel that the Federal Hill area being in the National Register deserves to be developed to a full, viable, lovely historic district. We are asking you, Mr. Hartzog, to please look into this matter and advise us as to just what steps could be taken to achieve full restoration of our district.

Very truly yours,

Patricia A. Neal - Frances M. DiBlasi
Patricia A. Neal and Frances M. DiBlasi
Co-Chairmen, Federal Hill Restoration Association
825 Light Street, Baltimore, Maryland 21230

Please forward correspondence to: Mrs. P. A. Neal
4459 Eldone Road
Baltimore, Maryland 21229

DEC 6 1972

H34-PHR

Mrs. P. A. Neal
4459 Eldons Road
Baltimore, Maryland 21229

Federal Hill
Baltimore, MD

Dear Mrs. Neal:

Thank you for your inquiry concerning the preservation of the Federal Hill district in Baltimore. Your group's concern about the Federal Hill district is commendable and we do wish you the best of luck in preserving the historic sites in your area. To this end we recommend that you contact the National Trust for Historic Preservation, Field Services Division, 748 Jackson Place, N.W., Washington, D.C. and address the letter to Mr. Peter Smith. The field Services Division will be able to give you technical advice about restoration and preservation of your area and point out areas with similar problems and their solution.

Rather than encouraging the landlords to move perhaps you might try some publicity or advertising to encourage interest from within the district itself. It would seem to be in the interest of the historic preservation movement to preserve our historical resources with a minimum of human displacement.

We have enclosed a green brochure entitled "The National Register for Historic Places" which we think will interest you. Perhaps the distribution of these pamphlets would engender the spark of interest you seek. They are available from the U.S. Government Printing Office for \$.10 apiece.

Thank you for your interest in historic preservation.

Sincerely yours,

Jerry L. Rogers
Chief of Registration

Enclosure

cc:

Mr. Orlando Ridout, IV, Director Maryland Historical Trust, 2525 Riva Road, Annapolis, Maryland 21401 w/cy inc

Director, Northeast Region

LI - Mr. Winge
PHR - w/cy inc

KHOLLER:so-p 12/1/72 BASIC FILE RETAINED IN PHR

Maryland Historical Trust
2525 Riva Road Annapolis Maryland 21401

(301) 267-5087


October 31, 1974

Dr. William J. Murtagh
Keeper of the National Register
United States Department of the Interior
National Park Service
Washington, D.C. 20240

Dear Dr. Murtagh:

The following is a list of National Register properties in which the status have been changed.

Otterbein Church Baltimore City	restored
Federal Hill Historic District Baltimore City	endangered
London Town Publik House Anne Arundel County	restored
Resurrection Manor St. Mary's County	endangered
Clifton Park Valve House Baltimore City	endangered
Public School #116 Baltimore City	endangered
Poplar Hill Mansion Wicomico County	change in ownership
Rose Hill Manor Frederick County	opened as a museum
Pinkney-Callahan House Anne Arundel County	moved to City of Annapolis
John Hanson-Philip Thomas House Frederick County	endangered
Brooklandwood Baltimore County	restored



Maryland Historical Trust



May 10, 1978

Mr. Norman Roland
National Register of
Historic Places
1100 L Street, N. W.
Washington, D. C. 20240

Dear Mr. Roland:

In looking through the Federal Register, we have found a number of errors in the Maryland section of the determinations of eligibility, pages 5340-5341.

Five Baltimore City properties, listed below, have mistakenly been published under the Baltimore County heading.

(Baltimore City is not located in a county.)

Federal Hill - Riverside Park Historic District
Hollins-Lombard Historic District
Old Western Police Station
Ridgely's Delight Historic District
St. Paul's Cemetery

The Horton One-Million Liter Test Sphere in Frederick County was still placed among the determinations although it was put on the Register on November 23, 1977.

In the Maryland National Register section, the boundaries for the Federal Hill Historic District are listed incorrectly, the correct boundaries are:

Bounded on the east by Baltimore Harbor, on the north by Hughes Street, on the west by Hanover Street, and on the south by Cross Street.


Sincerely yours,

John N. Pearce
John N. Pearce
State Historic Preservation Officer

JNP:PMJ:mms

Mr. Norman Roland
May 10, 1978
Page -2-

cc: Dr. Murtagh
Sec. Wahbe
Mr. Carr
Gen. Talbott
Miss James
Prof Fisher
Mr. Gleason
Mr. Lord
Mrs. Black
Mrs. Crolius
Ms. Hoff
Mr. Hellman
Mrs. Sanner
Mrs. Lebherz
Ms. Keister



925-27 SOUTH CHARLES ST.

7/2/79 1209

NAME AND ADDRESS OF PROPERTY

HISTORIC DISTRICT

FEDERAL HILL H.D. 1970

STATUTE

STATE

MD.

COUNTY

BALT. CITY

NAME OF OWNER

DAVID D. ARNOLD, MARK A. SHEVLAND

ADDRESS OF OWNER

5901 PONTIAC ST.
BERWYN HEIGHTS, M.D. 20740

DATE CERTIFIED AS:

JUL 27 1979

CONTRIBUTING

NON-CONTRIBUTING

REMARKS:

DATE OF REQUEST

SHPO OPINION:

CONTRIBUTING

NON-CONTRIBUTING

NO COMMENT

REHABILITATION CERTIFICATION

USDI - NATIONAL PARK SERVICE

13
831 Light St. Baltimore

9/6/79

NAME AND ADDRESS OF PROPERTY

HISTORIC DISTRICT

Federal Hill

STATUTE

STATE

Maryland

COUNTY

Baltimore

NAME OF OWNER

Richard and Rochelle Simonen

ADDRESS OF OWNER

7151 Zanuck Court
Amandale, VA 22003

DATE CERTIFIED AS:

OCT 1 1979



CONTRIBUTING



NON-CONTRIBUTING

DATE OF REQUEST

SHPO OPINION:



CONTRIBUTING



NON-CONTRIBUTING



NO COMMENT

REHABILITATION CERTIFICATION

REMARKS:

USDI - NATIONAL PARK SERVICE

126 East Montgomery St.

12/17/79

NAME AND ADDRESS OF PROPERTY

Baltimore

DATE OF REQUEST

HISTORIC DISTRICT

Federal Hill Historic District 1970

SHPO OPINION:

CONTRIBUTING

NON-CONTRIBUTING

NO COMMENT

REHABILITATION CERTIFICATION

STATUTE

STATE

Maryland

COUNTY

Baltimore Ind. City

NAME OF OWNER

Edward Lisee/ Roger Lubin

ADDRESS OF OWNER

10248 Millstream Drive
Gaithersburg, MD 20760

DATE CERTIFIED AS:

JAN 14 1980

CONTRIBUTING

NON-CONTRIBUTING

REMARKS:

USDI - NATIONAL PARK SERVICE

208 East Churchill St. Baltimore

3/7/80

NAME AND ADDRESS OF PROPERTY

HISTORIC DISTRICT

Federal Hill Historic District 1970

STATUTE

STATE

Maryland

COUNTY

Baltimore City

NAME OF OWNER

Jerry L. Doctrow

ADDRESS OF OWNER

27 E. West Street
Baltimore, MD 21230

DATE CERTIFIED AS:

APR 11 1980

CONTRIBUTING

NON-CONTRIBUTING

REMARKS:

DATE OF REQUEST

SHPO OPINION:

CONTRIBUTING

NON-CONTRIBUTING

NO COMMENT

REHABILITATION CERTIFICATION

USDI - NATIONAL PARK SERVICE

230 East Montgomery St.

Baltimore

3/24/80

NAME AND ADDRESS OF PROPERTY

HISTORIC DISTRICT

STATUTE Federal Hill Historic District 1970

STATE

Maryland

COUNTY

Baltimore Ind. City

NAME OF OWNER

Mary Cc C/ Thomas

ADDRESS OF OWNER

109 Overhill Rd.
Baltimore, MD 21210

DATE CERTIFIED AS:

APR 23 1980



CONTRIBUTING



NON-CONTRIBUTING

DATE OF REQUEST

SHPO OPINION:



CONTRIBUTING



NON-CONTRIBUTING



NO COMMENT

REHABILITATION CERTIFICATION

REMARKS:

USDI - NATIONAL PARK SERVICE

688 West Cross St.

Baltimore

NAME AND ADDRESS OF PROPERTY

HISTORIC DISTRICT

Federal Hill Historic District

STATUTE

STATE

Maryland

COUNTY

Baltimore Ind. City

NAME OF OWNER

John T. and Anne C. Johnston

ADDRESS OF OWNER

17 Southgate Avenue
Annapolis, MD 21401

DATE CERTIFIED AS:

APR 11 1980

CONTRIBUTING

NON-CONTRIBUTING

REMARKS:

DATE OF REQUEST

4/8/80

SHPO OPINION:

CONTRIBUTING

NON-CONTRIBUTING

NO COMMENT

REHABILITATION CERTIFICATION

USDI - NATIONAL PARK SERVICE

USE original Office/Commercial intermediate new Residential/Office

ESTIMATED COST 510,000.00 FINAL COST _____

HOUSING UNITS before N/A after 2 FEDERAL FUNDS (*) no () yes _____

NHL () NHL District () NR () NR District (*) State/local District () Proposed ()

Name of district Federal Hill Date listed/certified 4/17/70

NAME AND ADDRESS OF OWNER Mr. Richard Needham Denny Bldg. Gen. Partnership
1200 North Charles St.

SIGNIFICANCE

PRELIMINARY
 Date received _____
 Date info requested _____
 Date info received _____
 Date of action _____
 () contributing
 () non-contributing
 () conditional

FINAL **NOV 26 1980**
 Date received _____
 Date info requested _____
 Date info received _____
 Date of action _____
 () contributing
 () non-contributing

REHABILITATION 21201

PROPOSED WORK **NOV 26 1980** COMPLETED WORK
 Date received _____
 Date info requested _____
 Date info received _____
 Date of action _____
 () approved () approved/
 conditions () approved () denied
 () withheld () denied
 Reviewer _____ () plans Reviewer _____

APPEAL

Date received _____ Date of action _____
 () sustained () overturned

APPEAL

Date received _____ Date of action _____
 () sustained () overturned

0156-81-MD-81-01118 709-717 Light St. (Denny Bldg.) Baltimore Baltimore

SHPO EVALUATION (*) contributing () non-contributing () no comment Date 11/17/80

