

**MULTIPLE NOMINATION HISTORIC DISTRICT SUMMARY FORM**

**MRA/THEMATIC NOMINATION TITLE:** MULTIPLE RESOURCES OF DANVILLE, KENTUCKY

**HISTORIC DISTRICT NAME:** Danville Commercial District

**OWNER OF PROPERTY:** See Continuation Sheets

(On Continuation Sheets list all properties by address which are included within the district and provide the names and addresses of their owners.)

**DESCRIPTION:**

<b>Condition</b>		<b>Check one</b>	<b>Check one</b>
<input checked="" type="checkbox"/> excellent	<input type="checkbox"/> deteriorated	<input checked="" type="checkbox"/> unaltered	<input checked="" type="checkbox"/> original site
<input checked="" type="checkbox"/> good	<input type="checkbox"/> ruins	<input checked="" type="checkbox"/> altered	<input type="checkbox"/> moved date _____
<input checked="" type="checkbox"/> fair	<input type="checkbox"/> unexposed		

Describe the present and original (if known) physical appearance

(Use Continuation Sheets) The District contains 40 contributing and 16 non-contributing buildings or lots.

**SIGNIFICANCE**

<b>Period</b>	<b>Areas of Significance—Check and justify below</b>	
<input type="checkbox"/> prehistoric	<input type="checkbox"/> archeology-prehistoric	<input type="checkbox"/> community planning
<input type="checkbox"/> 1400-1499	<input type="checkbox"/> archeology-historic	<input type="checkbox"/> conservation
<input type="checkbox"/> 1500-1599	<input type="checkbox"/> agriculture	<input type="checkbox"/> economics
<input type="checkbox"/> 1600-1699	<input checked="" type="checkbox"/> architecture	<input type="checkbox"/> education
<input type="checkbox"/> 1700-1799	<input type="checkbox"/> art	<input type="checkbox"/> engineering
<input checked="" type="checkbox"/> 1800-1899	<input type="checkbox"/> commerce	<input type="checkbox"/> exploration/settlement
<input checked="" type="checkbox"/> 1900-1930	<input type="checkbox"/> communications	<input type="checkbox"/> industry
		<input type="checkbox"/> invention
		<input type="checkbox"/> landscape architecture
		<input type="checkbox"/> law
		<input type="checkbox"/> literature
		<input type="checkbox"/> military
		<input type="checkbox"/> music
		<input type="checkbox"/> philosophy
		<input type="checkbox"/> politics government
		<input checked="" type="checkbox"/> religion
		<input type="checkbox"/> science
		<input type="checkbox"/> sculpture
		<input type="checkbox"/> social/humanitarian
		<input type="checkbox"/> theater
		<input type="checkbox"/> transportation
		<input type="checkbox"/> other (specify)

**Specific dates** 1829-1930 **Builder/Architect** James Carrigan & Others

**Statement of Significance (In one paragraph)**

(Use Continuation Sheets)

**GEOGRAPHICAL DATA**

**Acreeage of nominated property** 14.0 acres

**Quadrangle name** Danville

**Quadrangle scale** 1:24000

**UTM References**

<b>A</b>	<u>1</u> <u>6</u>	<u>6</u> <u>9</u> <u>6</u> <u>3</u> <u>2</u> <u>0</u>	<u>4</u> <u>1</u> <u>6</u> <u>8</u> <u>6</u> <u>9</u> <u>0</u>	<b>B</b>	<u>1</u> <u>6</u>	<u>6</u> <u>9</u> <u>6</u> <u>7</u> <u>8</u> <u>0</u>	<u>4</u> <u>1</u> <u>6</u> <u>8</u> <u>6</u> <u>6</u> <u>0</u>
	Zone	Easting	Northing		Zone	Easting	Northing
<b>C</b>	<u>1</u> <u>6</u>	<u>6</u> <u>9</u> <u>6</u> <u>6</u> <u>8</u> <u>0</u>	<u>4</u> <u>1</u> <u>6</u> <u>8</u> <u>5</u> <u>6</u> <u>0</u>	<b>D</b>	<u>1</u> <u>6</u>	<u>6</u> <u>9</u> <u>6</u> <u>5</u> <u>3</u> <u>0</u>	<u>4</u> <u>1</u> <u>6</u> <u>8</u> <u>5</u> <u>0</u> <u>0</u>
<b>E</b>	<u>1</u> <u>6</u>	<u>6</u> <u>9</u> <u>6</u> <u>3</u> <u>8</u> <u>0</u>	<u>4</u> <u>1</u> <u>6</u> <u>8</u> <u>5</u> <u>1</u> <u>0</u>	<b>F</b>	<u> </u> <u> </u>	<u> </u> <u> </u> <u> </u> <u> </u> <u> </u> <u> </u>	<u> </u> <u> </u> <u> </u> <u> </u> <u> </u> <u> </u>
<b>G</b>	<u> </u> <u> </u>	<u> </u> <u> </u> <u> </u> <u> </u> <u> </u> <u> </u>	<u> </u> <u> </u> <u> </u> <u> </u> <u> </u> <u> </u>	<b>H</b>	<u> </u> <u> </u>	<u> </u> <u> </u> <u> </u> <u> </u> <u> </u> <u> </u>	<u> </u> <u> </u> <u> </u> <u> </u> <u> </u> <u> </u>

**Verbal boundary description and justification**

(Use Continuation Sheets)

**DISTRICT MAPS ATTACHED:**

1. District Boundary Map Showing Contributing & Noncontributing Properties.
2. District Map Showing Location & Direction of Numbered Photographs.

United States Department of the Interior  
National Park Service

National Register of Historic Places  
Inventory—Nomination Form

For NPS use only

received

date entered

Multiple Resources of Danville, Kentucky  
Continuation sheet Commercial District Item number 4

Page 5.

The properties listed below and shown on the accompanying map of the Commercial District and non-contributing properties:

Site A:	Ye Childrens Shop 219 West Main	Owned by:	Jacob Baer Estate c/o Harold B. Baer 431 O'Hara Drive Danville, Kentucky 40422
Site B:	Parkers Childrens Shoes 217 West Main		Jacob Baer Estate c/o Harold B. Baer 431 O'Hara Drive Danville, Kentucky 40422
Site C:	Parking Lot 211 West Main		L. F. Rice P.O. Box 188 Harrodsburg, Kentucky 40330
Site D:	Community Development Agency & Guy Best Real Estate 209 West Main		E. M. Montgomery, Jr. 409 Maple Avenue Danville, Kentucky 40422
Site E:	Dwelling Saints Peter & Paul Catholic Church 117 West Main		Rev. William A. Spalding 117 West Main Danville, Kentucky 40422
Site F:	340 West Main		Central Kentucky Building and Loan Association 340 West Main Danville, Kentucky 40422
Site G:	The Savannah Shoppe 304 West Main 308 West Main		Farmers National Bank 304 West Main Danville, Kentucky 40422
Site H:	Building and Lot 114, 118 South Fourth		R. Steele Gregory and E. J. Pohlman c/o Sheehan, Barnett & Hays 114 South Fourth Danville, Kentucky 40422

**United States Department of the Interior  
National Park Service**

**National Register of Historic Places  
Inventory—Nomination Form**

For NPS use only

received

date entered

Multiple Resources of Danville, Kentucky  
Continuation sheet Commercial District Item number 4

Page 6

Site I:	Restaurant 126 South Fourth	Owned by:	Freddie Decristofaro 126 South Fourth Danville, Kentucky 40422
Site J:	Rear of 120, 124 South Fourth		Gregory & Pohlman P.O. Box 948 Danville, Kentucky 40422
Site K:	Education and Administration Building Rear of 320 West Main		Trinity Episcopal Church 320 West Main
Site L:	Branch Bank 319 West Walnut		Farmers National Bank 304 West Main Danville, Kentucky 40422
Site M:	C & Rauch #76 222 West Main		Puskin Brothers Estate c/o Hub Frankel West Main Danville, Kentucky 40422
Site N:	The Louisville Store 218 West Main		Shapira Corporation P.O. Box 70149 Louisville, Kentucky 40270
Site O:	Vacant Lot 206 West Main		Bennett Downs Cecil III 307 West Broadway Danville, Kentucky 40422
Site P:	200 West Main (101-103 South Second)		Phar-Med Building c/o Dr. Donald Hamner 101-103 South Second Danville, Kentucky 40422

**United States Department of the Interior  
National Park Service**

**National Register of Historic Places  
Inventory—Nomination Form**

For NPS use only

received

date entered

2/20/86

Multiple Resources of Danville, Kentucky  
Continuation sheet Commercial District Item number 7 & 8

Page 1

COMMERCIAL DISTRICT OVERVIEW

The Commercial District is composed of four blocks on the north side of Main Street and two blocks on the south side in an area from Fourth Street to First Street. The district contains buildings which have traditionally housed the community's essential merchandising and banking establishments. There are also several churches and the Boyle County Courthouse. Half of the structures were built in the late nineteenth century and the remainder in the early twentieth century. The buildings are two and three story brick structures, two to ten bays in width, with detailing from the Italianate, Gothic Revival, Queen Anne, and Classical Revival styles. The district contains 40 contributing buildings and 16 non-contributing buildings or vacant lots.

COMMERCIAL DISTRICT DESCRIPTION

The original town plat of Danville contained seventy-six acres of Walker Daniel's land which he bought from John Crow in 1784. There were sixty-three lots in an area which was bound on the east by the Town Branch, on the west by a line five hundred feet beyond Fourth Street, on the north by Broadway, and on the south by Green Street. The present Third Street was originally called Main Street and Second Street was called Market Street as it bordered the west side of the public square. In The Early Days of Danville, Calvin Fackler speculates that the off-center location of the public square was related to its proximity to Crow's Station since Kentucky was still plagued by Indian attacks. Walker Daniel himself was killed by Indians in August 1784 while in transit from Louisville to his brother's tavern in Bullitt's Lick. To Walker Daniel's brother fell the task of conveying lots in Danville to purchasers during the "boom" in lot sales in 1786. To be able to take part in the civic affairs of the new town, the purchaser of a lot was obliged to build a house at least sixteen feet square with a stone or brick chimney.

The first decades of civic life in Danville were crucial in the attainment of statehood for Kentucky. From December 1784 to April 1792, twelve constitutional conventions were held in Danville to discuss and resolve such issues as separation from Virginia, protection of settlements from Indian attack, establishment of a western court, and passage of laws reasonable

**United States Department of the Interior  
National Park Service**

**National Register of Historic Places  
Inventory—Nomination Form**

For NPS use only

received

date entered

Multiple Resources of Danville, Kentucky

Continuation sheet Commercial District Item number 7 & 8

Page 2

for the west. Delegates were sent from the Danville meetings to the Virginia Assembly where, eventually, enabling legislation for Kentucky was written.

As a result of all this activity on the square, three taverns run by Barber, Grayson, and Gill opened in the neighborhood. It was in Benjamin Grayson's establishment that the Political Club was founded in 1786. Its original members were Revolutionary War veterans and representatives to the various conventions. The original members included Samuel McDowell, Harry Innes, John Brown, Thomas Todd, Robert Craddock, Christopher Greenup, and John Belli. They followed the debates of the federal constitutional convention in the east as well as discussing such relevant local issues as the navigation of the Mississippi River, Indian tribes' right to territory, and the dangers of cheap money.

By the time Kentucky gained statehood in 1792, Danville had one-hundred fifty inhabitants. It grew to a population of four-hundred fifty by 1810. Early enterprises included Birney and Barbour's hemp walk, Philip Yeiser's tanyard, and Younce's copperworks. Subscriptions for stock in a cotton factory with spinning and carding machines were sold in 1789, but the business failed to get started. Most of the downtown activity centered on merchandising and money-lending with the prominent businessmen being Peter Tardiveau, James Birney, and Daniel McIlvoy.

The year 1833 was a memorable one for Danville for both a cholera epidemic and merchants' "break" occurred. So many people died from the cholera that the old graveyard adjacent to the First Presbyterian Church was filled and new space was sought. The merchants' "break" was caused by the national financial disorganization during the Jackson administration in which banks were springing up unregulated and printing currency. Daniel McIlvoy, who sold merchandise and salt on Main Street, went bankrupt. In the settlement of his business, the land he owned north of Main Street was divided, thus opening a major area for development.

When Danville became the seat of the newly-formed Boyle County

United States Department of the Interior  
National Park Service

National Register of Historic Places  
Inventory—Nomination Form

For NPS use only

received

date entered

Multiple Resources of Danville, Kentucky  
Continuation sheet Commercial District Item number 7 & 8

Page 3

in 1841, it had a population of 1223. The first courthouse was built by Robert Montgomery on the site of the present one, but it burned as did much of the town in the George Washington's Birthday fire of 1860. The cause of the fire is unknown, but the holiday was traditionally set aside for a debate between the two literary societies at Centre College. The only building left in the Commercial District today which predates the fire is the Trinity Episcopal Church built in 1829. The interior burned, but the walls remained intact. The second Boyle County Courthouse was designed by James Carrigan who also worked on Jacobs Hall at the Kentucky School for the Deaf. During this period, the Saint Peter and Paul Church (Bo-D-160) was built in the Gothic Revival style with stained-glass windows held in point arches with brick corbelling.

The commercial district was rebuilt by 1875. In the Beers Map of Mercer and Boyle Counties for that year, the commercial buildings are clustered around the intersection of Third and Main Streets. Danville's emergence as an educational center can be documented by the listing of the Danville Classical Military Academy, Female Seminary, Centre College, and Kentucky School for the Deaf and Dumb. Two major trotting tracks were operated by C. E. Bowman and Mrs. Tomkins.

Two buildings at the corner of Third and Main, the Beatty and McGoodwin Building (Bo-D-152) and the McGoodwin Building (Bo-D-153), demonstrate the post-Civil War transition from Greek Revival to Italianate style. They are three-story brick structures with metal cornices and flat hood moldings over the windows. The Masonic Building (Bo-D-149) exemplifies the more ornate form of the Italianate style. The structure is three stories in height and seven bays wide. Separated by brick pilasters, the windows are rounded with garlanded hood moldings. An elaborate metal cornice in three panels caps the facade. Across the street is the Foley Building (Bo-D-163), a two story, seven bay building. Like many late nineteenth century structures in the district, it displays remnants of a cast iron facade on the first story.

By 1883, the Kentucky State Gazeteer described Danville as a town of eight churches, three banks, steam flouring mill, and two first-class hotels, the Central and the Clemens. There were also two weekly newspapers, The Danville Tribune, which was the state organ of the Republican Party, and The

United States Department of the Interior  
National Park Service

National Register of Historic Places  
Inventory—Nomination Form

For NPS use only

received

date entered

Multiple Resources of Danville, Kentucky  
Continuation sheet Commercial District Item number 7 & 8

Page 4

Kentucky Advocate. The major products of the community were wheat, produce, and hemp. On Main Street, the building now occupied by Danville Office Supply (Bo-D-155) is an example of the High Victorian Gothic style of the late nineteenth century. The metal cornice and hood moldings feature pointed Gothic arches. The most eclectic building of the district is the Centenary Methodist Church (Bo-D-169). Built in 1880, it combines stone, brick, and glass to borrow motifs from the Romanesque, Queen Anne, and Norman styles.

New listings in the 1896 Kentucky State Gazeteer include the Danville Theological Seminary, Hogsett Military Academy, and the Danville Telephone Exchange. At the turn of the century, carriage works and livery stables were still located at the ends of Main Street, but the new buildings were being built in the Classical Revival style. The most elaborate of these is the Old Post Office Building (Bo-D-147) built in 1910. The three central bays of this sandstone building are recessed with two-story arched windows separated by full Corinthian columns. Two bank buildings from the 1920's on the north side of Main Street (Bo-D-148 and Bo-D-151) have sandstone veneer facades and more subtly detailed columns and pediments.

COMMERCIAL DISTRICT BOUNDARY

Starting at the southwest corner of the intersection of West Main Street and Fourth; then 180 feet west with the south right of way of Main Street to a point; then north 180 feet to a point in the north property line of 413 Main Street; then east 170 feet to a point in the west right of way of North Fourth Street; then north 80 feet with the west right of way of Fourth Street; then east 940 feet along the north property lines of the buildings on the north side of Main Street to a point in the east right of way of North Second Street; then south on the east right of way of North Second Street 110 feet to a point; then east 40 feet to a point; then north 50 feet to a point; then east 230 feet to a point in the east right of way of North First Street; then south with the east right of way of North First Street 190 feet to a point in the south right of way of Main Street; then west with the south right of way of Main Street 310 feet to a point in the west right of way of South Second Street; then

**United States Department of the Interior  
National Park Service**

**National Register of Historic Places  
Inventory—Nomination Form**

For NPS use only

received

date entered

Multiple Resources of Danville, Kentucky  
Continuation sheet Commercial District Item number 7 & 8

Page 5

south 165 feet with the west right of way of Second Street to a point; then west 390 feet with the south property lines of the buildings on the south side of Main Street to a point on the east right of way of Third Street; then south with the east right of way of Third Street to a point in the north right of way of Walnut; then west with the south right of way of Walnut 500 feet to the west right of way of Fourth Street; then north with the west right of way of Fourth Street 380 feet to the point of beginning.

The district is bounded on the north by parking lots and modern construction; on the east by a mixed residential-commercial area and Constitution Square; on the south, by parking lots and modern commercial buildings; and, on the west, by modern commercial structures such as banks, gas stations, and grocery stores.

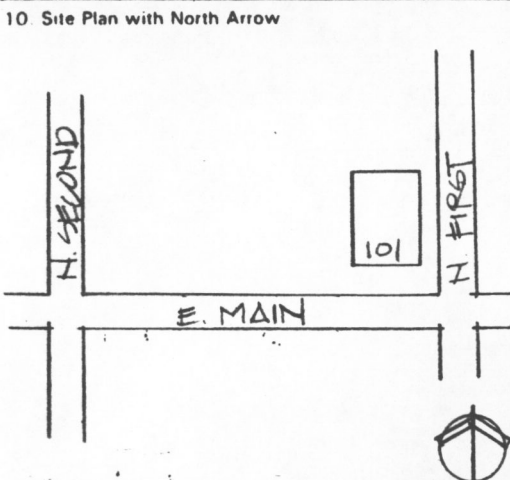

COMMERCIAL DISTRICT: SIGNIFICANCE

The commercial district encompasses the traditional town center of Danville. Anchored on the west by the present courthouse and bordered by Constitution Square on the east, the district connects Danville's first courthouse, a one-room log meeting house, to its present one, a Classical Revival Structure.

The buildings within the district are locally significant because they exemplify a high standard of late nineteenth and early twentieth century commercial architecture. The style, scale, and workmanship of these buildings differentiate them from adjacent areas. The district also contains several church sanctuaries important in the religious history of Danville. Both the commercial and the religious architecture convey an historic sense of time and place.

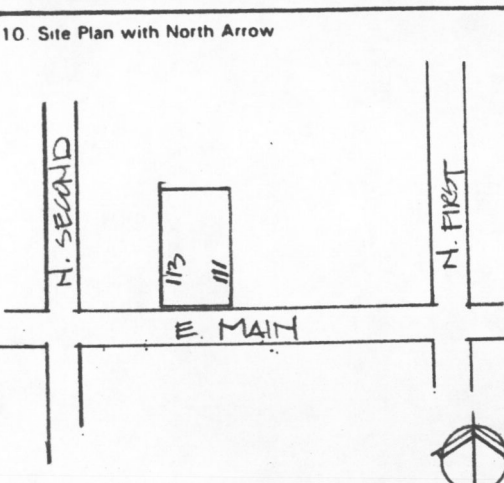

KENTUCKY HISTORIC RESOURCES INVENTORY

Site No. \_\_\_\_\_

1. Historic Name(s)  Original Owner		22. ADD/County <b>BLUEGRASS/ BOYLE</b>	
2. Present Name <b>Saint Peter and Paul Catholic Church</b>		23. U.S.G.S. Quadrant (15'/75') <b>BOYLE Danville</b>	
3. Location <b>101 Main Street</b>		24. UTM Reference Zone Easting Northing	
4. Owner's Name <b>Rev. William A. Spaulding</b>		25. Coordinate Accuracy	
5. Owner's Address <b>117 West Main St. Danville, Ky.</b>		26. Prehistoric Site Object Historic Site Structure <b>X</b> Building Other	
6. Open to Public Yes No <b>X</b>	7. Visible from road Yes <b>X</b> No	8. Ownership Private Local State Federal	
9. Local Contact/Organization <b>OLD HOUSE CLUB OF DANVILLE</b>		27. National Register District Name: <b>Commercial District</b>	
10. Site Plan with North Arrow 		28. Significance Evaluation <b>Contrib. to District</b>	
		29. Status National Landmark National Register Landmark Certificate Kentucky Survey Local Landmark HABS/HAER	
		30. Historic Theme Primary Secondary Other	
		31. Endangered Yes No	
18. Description <b>One story, brick sanctuary; 3 bays on south facade, 5 bays east and west facades; elongated Gothic windows; brick buttresses separate bays on east and west facades; stone used as accent, brick corbelling under eaves; Header course every 6th brick course</b>		11. Architect	
		12. Builder	
		13. Date <b>1860</b> A. <b>4</b> B.	
		14. Style A. Gothic Revival <b>D</b> B.	
15. Original Use <b>Church</b>		16. Present use <b>Church</b>	
17. Condition <b>Good</b>		19. History <b>St. Patrick's church was the first Catholic Church in Boyle County and was completed in 1810 on property donated by Daniel McIlvoy. Because he did not give the church title to the land, it was sold as a part of the McIlvoy sale in 1832.</b>	
(Continue on Back)		32. Preservation Project Status	
20. Significance <b>St. Peter and Paul Church is the oldest Gothic Revival church in Danville. It has played an important part in the religious history of Danville.</b>		33. ATTACH PHOTO 	
21. Source of Information <b>Mary Germann</b>		34. Prepared by: <b>Helen Powell</b>	
		35. Organization <b>Carman and Powell, Inc.</b>	
		36. Date <b>1984</b>	
		37. Revision Dates 38. Staff Review	

# KENTUCKY HISTORIC RESOURCES INVENTORY

Site No. \_\_\_\_\_

<b>1. Historic Name(s)</b>  Original Owner _____		<b>22. ADD/County</b> <b>BLUEGRASS/ BOYLE</b>	
<b>2. Present Name</b> Burkes Bakery		<b>23. U.S.G.S. Quadrant (15'/75')</b> Danville	
<b>3. Location</b> 111 -113 Main Street		<b>24. UTM Reference</b> Zone _____ Easting _____ Northing _____	
<b>4. Owner's Name</b> Roy Arnold		<b>25. Coordinate Accuracy</b> _____	
<b>5. Owner's Address</b> 349 East Lexington Ave., Danville, KY 40422		<b>26. Prehistoric Site</b> Historic Site _____ Building <input checked="" type="checkbox"/>	
<b>6. Open to Public</b> Yes _____ No _____		<b>27. National Register District Name:</b> Commercial District	
<b>7. Visible from road</b> Yes <input checked="" type="checkbox"/> No _____		<b>28. Significance Evaluation</b> Contrib. to NR District <input checked="" type="checkbox"/>	
<b>8. Ownership</b> Private _____ Local _____ State _____ Federal _____		<b>29. Status</b> National Landmark _____ National Register _____ Landmark Certificate _____ Kentucky Survey _____ Local Landmark _____ HABS/HAER _____	
<b>9. Local Contact/Organization</b> <b>OLD HOUSE CLUB OF DANVILLE</b>		<b>30. Historic Theme</b> Primary _____ Secondary _____ Other _____	
<b>10. Site Plan with North Arrow</b> 		<b>11. Architect</b> _____	
		<b>12. Builder</b> _____	
		<b>13. Date</b> c. 1930 A. <input checked="" type="checkbox"/> B. <input type="checkbox"/>	
		<b>14. Style</b> A. Art Deco <input checked="" type="checkbox"/> S B. <input type="checkbox"/>	
		<b>15. Original Use</b> Commercial <input checked="" type="checkbox"/> E	
		<b>16. Present use</b> Commercial	
		<b>17. Condition</b> Good <input checked="" type="checkbox"/> B	
<b>18. Description</b> One story, 3 bay brick commercial building; rounded parapet; curved entrance much modification in stone fronts.		<b>19. No. Stories</b> One <input checked="" type="checkbox"/> A	
		Single Pile _____ NA <input checked="" type="checkbox"/>	
		Double Pile _____	
		Floor Plan _____ NA <input type="checkbox"/>	
		<b>Structural Fabric</b> Brick A. <input checked="" type="checkbox"/> G B. <input type="checkbox"/>	
		Decorative Fabric A. <input type="checkbox"/> B. <input type="checkbox"/>	
		<b>Roof Form</b> Flat	
(Continue on Back)		<b>31. Endangered</b> Yes _____ No _____	
<b>19. History</b>		<b>32. Preservation Project Status</b> _____	
		Actual Cost in \$1,000s _____	
		<b>33. ATTACH PHOTO</b> 	
		Roll No. _____ 3 Picture No. _____ 19 Direction _____	
		<b>34. Prepared by:</b> Helen Powell	
<b>20. Significance</b> Contributes to district by virtue of style, scale, and materials.		<b>35. Organization</b> Carman and Powell, Inc.	
		<b>36. Date</b> 1984	
<b>21. Source of Information</b>		<b>37. Revision Dates</b>	
		<b>38. Staff Review</b>	

# KENTUCKY HISTORIC RESOURCES INVENTORY

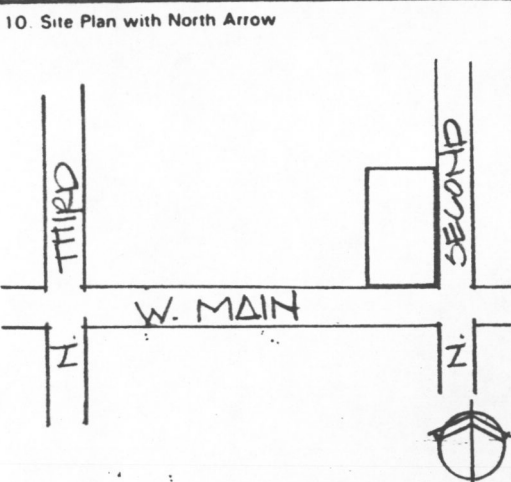

Site No. \_\_\_\_\_

D0-12-1

1. Historic Name(s) <p style="text-align: center; font-size: 1.2em;">Henson Hotel</p>		22. ADD/County <p style="text-align: center; font-weight: bold;">BLUEGRASS/ BOYLE</p>	
Original Owner <p style="text-align: center;">Shelburne Realty/Danville Health Foods</p>		23. U.S.G.S. Quadrant (15'/75') <p style="text-align: center;">Danville</p>	
2. Present Name <p style="text-align: center;">Shelburne Realty/Danville Health Foods</p>		24. UTM Reference Zone _____ Easting _____ Northing _____	
3. Location <p style="text-align: center;">115 - 117 Main Street</p>		25. Coordinate Accuracy <p style="text-align: right;">□</p>	
4. Owner's Name <p style="text-align: center;">Henson Estate, Eben Henson, Admin.</p>		26. Prehistoric Site Historic Site _____ Building <input checked="" type="checkbox"/> _____ Object _____ Structure _____ Other _____	
5. Owner's Address _____		27. National Register District Name: <p style="text-align: center;">Commercial District</p>	
6. Open to Public Yes <input checked="" type="checkbox"/> No _____	7. Visible from road Yes <input checked="" type="checkbox"/> No _____	8. Ownership Private <input checked="" type="checkbox"/> _____ Local _____ State _____ Federal _____	
9. Local Contact/Organization <p style="text-align: center; font-weight: bold;">OLD HOUSE CLUB OF DANVILLE</p>		28. Significance Evaluation <p style="text-align: center;">Contrib. to NR District <input checked="" type="checkbox"/></p>	
10. Site Plan with North Arrow <div style="text-align: center;"> </div>		11. Architect _____	
		12. Builder _____	
		13. Date c. 1910    A. <input checked="" type="checkbox"/> B. <input type="checkbox"/>	
		14. Style A. Class. Rev. <input checked="" type="checkbox"/> M B. <input type="checkbox"/>	
		15. Original Use Hotel <input checked="" type="checkbox"/> R	
		16. Present use Multi-Fam. & Commercial	
		17. Condition Fair <input checked="" type="checkbox"/> C	
18. Description Three story, 5 bay brick commercial building; metal cornice with dentils; brick hood moldings over rounded windows; much modification on first story.		No. Stories Three <input checked="" type="checkbox"/> D	
		Single Pile _____ NA <input checked="" type="checkbox"/>	
		Double Pile _____	
		Floor Plan NA <input type="checkbox"/>	
		Structural Fabric Brick    A. <input checked="" type="checkbox"/> B. <input type="checkbox"/>	
		Decorative Fabric A. <input type="checkbox"/> B. <input type="checkbox"/>	
		Roof Form Flat	
(Continue on Back)		29. Status National Landmark _____ National Register _____ Landmark Certificate _____ Kentucky Survey _____ Local Landmark _____ HABS/HAER _____	
19. History _____		30. Historic Theme Primary _____ Secondary _____ Other _____	
		31. Endangered Yes _____ No _____	
		32. Preservation Project Status _____	
		Actual Cost in \$1,000s _____	
		33. ATTACH PHOTO <div style="text-align: center;"> </div>	
		Roll No. _____ Picture No. _____ Direction _____	
		34. Prepared by: <p style="text-align: center;">Helen Powell</p>	
20. Significance Structure contributes to district by virtue of style, materials, and scale.		35. Organization <p style="text-align: center;">Carman and Powell, Inc.</p>	
		36. Date <p style="text-align: center;">1984</p>	
21. Source of Information _____		37. Revision Dates    38. Staff Review	

# KENTUCKY HISTORIC RESOURCES INVENTORY

Site No. \_\_\_\_\_

<b>1. Historic Name(s)</b>  Original Owner _____		<b>22. ADD/County</b> <b>BLUEGRASS/ BOYLE</b>	
<b>2. Present Name</b> Kinkaid Furniture		<b>23. U.S.G.S. Quadrant (15'/75')</b> <b>BOYLE Danville</b>	
<b>3. Location</b> 201 West Main St.		<b>24. UTM Reference</b> Zone _____ Easting _____ Northing _____	
<b>4. Owner's Name</b> Mrs. Eliza Hardy c/o Nelson Rodes		<b>25. Coordinate Accuracy</b> <input type="checkbox"/>	
<b>5. Owner's Address</b> Box 566 Danville, Ky. 40422		<b>26. Prehistoric Site</b> Object Historic Site              Structure <input checked="" type="checkbox"/> Building                      Other	
<b>6. Open to Public</b> Yes _____ No _____	<b>7. Visible from road</b> Yes <input checked="" type="checkbox"/> No _____	<b>8. Ownership</b> Private _____ Local _____ State _____ Federal _____	<b>27. National Register District Name:</b>  commercial
<b>9. Local Contact/Organization</b> <b>OLD HOUSE CLUB OF DANVILLE</b>		<b>28. Significance Evaluation</b> Contributes to Dist. <input checked="" type="checkbox"/>	
<b>10. Site Plan with North Arrow</b>  		<b>29. Status</b> Date _____ National Landmark _____ National Register _____ Landmark Certificate _____ Kentucky Survey _____ Local Landmark _____ HABS/HAER _____	
<b>11. Architect</b> _____		<b>30. Historic Theme</b> Primary _____ Secondary _____ Other _____	
<b>12. Builder</b> _____		<b>31. Endangered</b> Yes _____ No _____	
<b>13. Date</b> c. 1900    A. <input checked="" type="checkbox"/> B. <input type="checkbox"/>		<b>32. Preservation Project Status</b> _____	
<b>14. Style</b> A. Vernacular <input checked="" type="checkbox"/> B. <input type="checkbox"/>		<b>33. ATTACH PHOTO</b>  	
<b>15. Original Use</b> Wholesale Gro. <input checked="" type="checkbox"/>		Actual Cost in \$1,000s _____	
<b>16. Present use</b> Commercial		Roll No. <u>3</u>	
<b>17. Condition</b> Good <input checked="" type="checkbox"/>		Picture No. <u>20</u>	
<b>18. Description</b> 1 story, 5 bay brick commercial building; brick parapet, triangular in center; metal detailing; remnant of Palladian window center bay.		Direction _____	
No. Stories <u>2</u> <input checked="" type="checkbox"/>		<b>34. Prepared by:</b> Helen Powell	
Single Pile _____ NA <input checked="" type="checkbox"/>		<b>35. Organization</b> Carman and Powell, Inc.	
Double Pile _____		<b>36. Date</b> 1984	
Floor Plan _____ NA <input type="checkbox"/>		<b>37. Revision Dates</b> <b>38. Staff Review</b>	
Structural Fabric Brick    A. <input checked="" type="checkbox"/> B. <input type="checkbox"/>		_____	
Decorative Fabric A. <input type="checkbox"/> B. <input type="checkbox"/>		_____	
Roof Form Gable		_____	
(Continue on Back)		_____	
<b>19. History</b> Sandborn Insurance Maps show this as the J.P. Frank Wholesale Grocery in 1901, 1914, and 1930.		_____	
<b>20. Significance</b> This structure contributes to the Commercial District because of its scale and materials and role in the development of		_____	
<b>21. Source of Information</b> the Danville commercial area in the early 20th century. Sandborn Insurance Maps: 1901-1930. Old House Club: Deeds		_____	

# KENTUCKY HISTORIC RESOURCES INVENTORY

Site No. \_\_\_\_\_

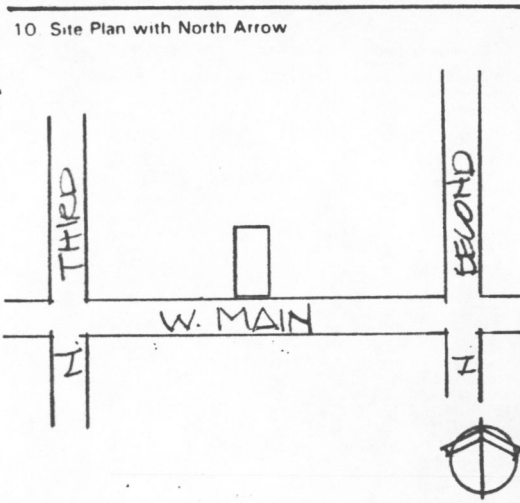

1. Historic Name(s)		22. ADD/County <b>BLUEGRASS/ BOYLE</b>	
Original Owner		23. U.S.G.S. Quadrant (15'/75') <b>BOYLE Danville</b>	
2. Present Name <b>Hayden Jewelry/ Toybox Deli/ Boyle Pharmacy</b>		24. UTM Reference Zone Easting Northing	
3. Location <b>Carolyn and Jimmie Garner Rt.3 Waynesburg, Ky. 40489</b>		25. Coordinate Accuracy	
4. Owner's Name <b>William McAnly 204 W. Main</b>		26. Prehistoric Site Historic Site <input checked="" type="checkbox"/> Building	
5. Owner's Address <b>Kathleen and Donald Spoonamore 224 Maple Ave.</b>		Object Structure Other	
6. Open to Public Yes No <input checked="" type="checkbox"/>	7. Visible from road Yes <input checked="" type="checkbox"/> No	8. Ownership Private Local State Federal	
9. Local Contact/Organization <b>OLD HOUSE CLUB OF DANVILLE</b>		27. National Register District Name: <b>Commercial</b>	
10. Site Plan with North Arrow		28. Significance Evaluation <b>Contrib. to NR Dis.</b>	
		11. Architect	
		12. Builder	
		13. Date <b>1875-1880 A. [5] B. [ ]</b>	
		14. Style A. Italianate <input checked="" type="checkbox"/> B. <input type="checkbox"/>	
		15. Original Use <b>Commercial</b> <input checked="" type="checkbox"/>	
		16. Present use <b>Commerical</b>	
		17. Condition <b>Good</b> <input checked="" type="checkbox"/>	
		18. Description <b>2 story, 10 bay brick commercial building; round arched windows with original pane pattern; brick corbelling above windows; wood and cast iron stone fronts first floor; first floor extensively modified; metal cornice.</b>	
		19. History <b>314 West Main was built by W.I. Moore between 1876 and 1877. The source of title for 312 runs out in 1890. Sandborn Insurance Maps show a hardware and grocery store here in 1886, hardware and gentlemen's clothes here in 1901, and clothing stores in 1914. The building contributes to the district by virtue of its style and materials.</b>	
		20. Significance	
21. Source of Information <b>Elizabeth Nickells: Deeds/ Sandborn Insurance Maps 1886, 1901, 1914</b>		30. Historic Theme Primary Secondary Other	
		31. Endangered Yes No	
		32. Preservation Project Status	
		33. ATTACH PHOTO  Roll No. <b>3:23</b>	
		34. Prepared by: <b>Helen Powell</b>	
		35. Organization <b>Carman and Powell, Inc.</b>	
		36. Date <b>1984</b>	
		37. Revision Dates      38. Staff Review	

(Continue on Back)

KENTUCKY HISTORIC RESOURCES INVENTORY

Site No. \_\_\_\_\_

120-1150

1 Historic Name(s) Original Owner		22 ADD/County <b>BLUEGRASS/ BOYLE</b>	
2 Present Name <b>The Gazebo</b>		23. U.S.G.S. Quadrant (15'/75') <b>Danville</b>	
3 Location <b>225 W. Main Street</b>		24. UTM Reference Zone Easting Northing	
4 Owner's Name <b>George Cunningham</b>		25. Coordinate Accuracy	
5 Owner's Address <b>227 W. Main Danville, Ky. 40422</b>		26. Prehistoric Site Historic Site <input checked="" type="checkbox"/> Building	
6 Open to Public Yes No		27. National Register District Name: <b>Commercial</b>	
7. Visible from road Yes <input checked="" type="checkbox"/> No		28. Significance Evaluation <b>Contrib. to NR District</b>	
8. Ownership Private Local State Federal		29. Status National Landmark National Register Landmark Certificate Kentucky Survey Local Landmark HABS/HAER	
9. Local Contact/Organization <b>OLD HOUSE CLUB OF DANVILLE</b>		30. Historic Theme Primary Secondary Other	
10 Site Plan with North Arrow 		11. Architect	
		12. Builder	
		13. Date <b>1910</b> A. <input checked="" type="checkbox"/> B. <input type="checkbox"/>	
		14. Style A. Art Deco <input checked="" type="checkbox"/> B. <input type="checkbox"/>	
		15. Original Use <b>Commercial</b>	
		16. Present use <b>Commercial</b>	
		17. Condition <b>Good</b>	
18 Description <b>One story, 2 bay stucco commercial building; streamlined detailing in parapet</b>		19. No. Stories <b>1 1/2</b>	
		Single Pile NA <input checked="" type="checkbox"/>	
		Double Pile	
		Floor Plan <b>NA</b>	
		Structural Fabric <b>Brick</b> A. <input checked="" type="checkbox"/> B. <input type="checkbox"/>	
		Decorative Fabric <b>Stucco</b> A. <input checked="" type="checkbox"/> B. <input type="checkbox"/>	
		Roof Form <b>Flat</b>	
		31. Endangered Yes No	
		32. Preservation Project Status	
		Actual Cost in \$1,000s	
		33. ATTACH PHOTO 	
		Roll No. <b>3</b>	
		Picture No. <b>17</b>	
		Direction	
		34. Prepared by: <b>Helen Powell</b>	
20 Significance <b>Contributes to district by virtue of style and materials.</b>		35. Organization <b>Carman and Powell, Inc.</b>	
		36. Date <b>1984</b>	
21 Source of Information <b>Sandborn Insurance Map 1914.</b>		37. Revision Dates	
		38. Staff Review	

(Continue on Back)

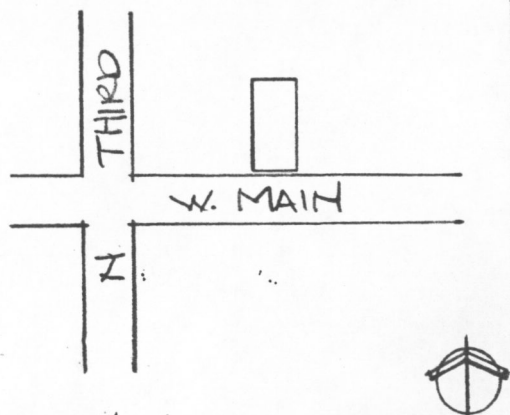

# KENTUCKY HISTORIC RESOURCES INVENTORY

Site No. \_\_\_\_\_

1. Historic Name(s)		22. ADD/County <b>BLUEGRASS/ BOYLE</b>	
Original Owner		23. U.S.G.S. Quadrant (15'/75') <b>BOYLE Danville</b>	
2. Present Name <b>Durham Hardware</b>		24. UTM Reference	
3. Location <b>227 W. Main</b>		Zone Easting Northing	
4. Owner's Name <b>Charles W. Campbell III</b>		25. Coordinate Accuracy	
5. Owner's Address <b>105 Lexington Danville, Ky. 40422</b>		26. Prehistoric Site Object Historic Site Structure <b>X</b> Building Other	
6. Open to Public Yes No <b>X</b>		27. National Register District Name: <b>Commercial Dist.</b>	
7. Visible from road Yes <b>X</b> No		28. Significance Evaluation <b>Contrib. to NR Dist.</b>	
8. Ownership Private Local State Federal		29. Status National Landmark National Register Landmark Certificate Kentucky Survey Local Landmark HABS/HAER	
9. Local Contact/Organization <b>OLD HOUSE CLUB OF DANVILLE</b>		30. Historic Theme Primary Secondary Other	
10. Site Plan with North Arrow		31. Endangered Yes No	
		11. Architect	
		12. Builder <b>E. B. Russel ?</b>	
		13. Date <b>c. 1886 A. [5] B.</b>	
		14. Style A. Italianate <b>[E]</b> B.	
		15. Original Use <b>Commercial [E]</b>	
		16. Present use <b>Commercial</b>	
		17. Condition <b>Good [B]</b>	
18. Description <b>2 story, 7 bay brick commercial building; rounded arched windows with hood moldings removed; metal cornice; first floor completely modified</b>		32. Preservation Project Status	
(Continue on Back)		33. ATTACH PHOTO	
		Roll No. <u>3</u>	
		Picture No. <u>15</u>	
19. History <b>Deeds on this building can be traced back to E.B. Russel, a local builder who owned this property from 1877 to 1897. DB 25; p. 200.</b>		Direction _____	
20. Significance <b>Building contributes to district by virtue of style and materials.</b>		34. Prepared by: <b>Helen Powell</b>	
21. Source of Information <b>Sandborn Insurance Maps 1886-1930. Emily Clark: Deeds</b>		35. Organization <b>Carman and Powell, Inc.</b>	
		36. Date <b>1984</b>	
		37. Revision Dates      38. Staff Review	

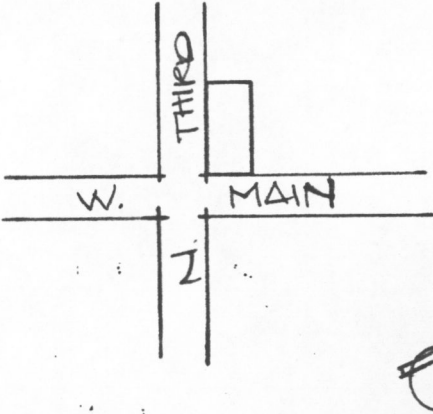

# KENTUCKY HISTORIC RESOURCES INVENTORY

Site No. \_\_\_\_\_

1. Historic Name(s)  Original Owner _____		22. ADD/County <b>BLUEGRASS/ BOYLE</b>	
2. Present Name <b>Danville Office Supply</b>		23. U.S.G.S. Quadrant (15'/75') <b>Danville</b>	
3. Location <b>231-233 West Main Street</b>		24. UTM Reference Zone _____ Easting _____ Northing _____	
4. Owner's Name <b>Citizens National Bank</b>		25. Coordinate Accuracy _____	
5. Owner's Address <b>P.O. Box 229 Danville, Ky. 40422</b>		26. Prehistoric Site _____ Object _____ Historic Site _____ Structure _____ <input checked="" type="checkbox"/> Building _____ Other _____	
6. Open to Public Yes _____ No _____	7. Visible from road Yes <input checked="" type="checkbox"/> No _____	8. Ownership Private _____ Local _____ State _____ Federal _____	
9. Local Contact/Organization <b>OLD HOUSE CLUB OF DANVILLE</b>		27. National Register District Name: <b>Commercial</b>	
10. Site Plan with North Arrow 		11. Architect _____	
		12. Builder _____	
		13. Date <b>1870=1880</b> A. <input checked="" type="checkbox"/> B. <input type="checkbox"/>	
		14. Style A. High Victor. <input checked="" type="checkbox"/> B. Gothic <input type="checkbox"/>	
		15. Original Use <b>Commercial</b> <input checked="" type="checkbox"/>	
		16. Present use <b>Commercial</b>	
		17. Condition <b>Good</b> <input checked="" type="checkbox"/>	
18. Description <b>3 story, 7 bay brick commercial building; metal cornice has Gothic wall gables; 3rd story windows longer than 2nd; hood moldings Gothic shape; 1st floor completely modified.</b>		19. No. Stories <b>Three</b> <input checked="" type="checkbox"/>	
		Single Pile _____ NA <input checked="" type="checkbox"/>	
		Double Pile _____	
		Floor Plan <b>NA</b> <input type="checkbox"/>	
		Structural Fabric <b>Brick</b> A. <input checked="" type="checkbox"/> B. <input type="checkbox"/>	
		Decorative Fabric <b>Dec. Metal</b> A. <input checked="" type="checkbox"/> B. <input type="checkbox"/>	
		Roof Form <b>Flat</b>	
(Continue on Back)		28. Significance Evaluation <b>Contributes to NR</b> <input checked="" type="checkbox"/>	
		29. Status _____ Date _____ National Landmark _____ National Register _____ Landmark Certificate _____ Kentucky Survey _____ Local Landmark _____ HABS/HAER _____	
		30. Historic Theme Primary _____ Secondary _____ Other _____	
		31. Endangered _____ Yes _____ No _____	
		32. Preservation Project Status _____	
		Actual Cost in \$1,000s _____	
		33. ATTACH PHOTO 	
19. History <b>Listed on the Sandborn Insurance Maps since 1886, this structure has housed books, drugs, tinware, stoves.. A hall was listed on the 3rd floor. In 1901, it was used as part of the hotel. It has been hardware store since 1930.</b>		Roll No. <u>3</u>	
		Picture No. <u>14</u>	
		Direction _____	
		34. Prepared by: <b>Helen Powell</b>	
20. Significance <b>Sandborn Insurance Maps: 1886-1930.</b>		35. Organization <b>Carman and Powell, Inc.</b>	
		36. Date <b>1984</b>	
21. Source of Information _____		37. Revision Dates _____ 38. Staff Review _____	

# KENTUCKY HISTORIC RESOURCES INVENTORY

Site No. \_\_\_\_\_

<b>1. Historic Name(s)</b> Original Owner _____		<b>22. ADD/County</b> <b>BLUEGRASS/ BOYLE</b>	
<b>2. Present Name</b> Citizens National Bank		<b>23. U.S.G.S. Quadrant (15'/75')</b> Danville	
<b>3. Location</b> 239 West Main		<b>24. UTM Reference</b> Zone _____ Easting _____ Northing _____	
<b>4. Owner's Name</b> Citizens National Bank		<b>25. Coordinate Accuracy</b> <input type="checkbox"/>	
<b>5. Owner's Address</b> P.O. Box 229 Danville, Ky. 40422		<b>26. Prehistoric Site</b> Object Historic Site              Structure <input checked="" type="checkbox"/> Building                      Other	
<b>6. Open to Public</b> Yes _____ No _____	<b>7. Visible from road</b> Yes <input checked="" type="checkbox"/> No _____	<b>8. Ownership</b> Private _____ Local _____ State _____ Federal _____	
<b>9. Local Contact/Organization</b> <b>OLD HOUSE CLUB OF DANVILLE</b>		<b>27. National Register District Name:</b> Commercial Dist.	
<b>10. Site Plan with North Arrow</b> 		<b>28. Significance Evaluation</b> Contrib. to NR Dist. <input checked="" type="checkbox"/>	
<b>18. Description</b> 3 story, 5 bay brick structure with ceramic tile detailing; parapet surmounts false overhanging eave; 1st floor extensively modified; 11 bay facade on east side; many windows closed up.		<b>11. Architect</b> _____	
(Continue on Back)		<b>12. Builder</b> _____	
_____		<b>13. Date</b> 1916      A. <input checked="" type="checkbox"/> B. <input type="checkbox"/>	
_____		<b>14. Style</b> Class. Rev. <input checked="" type="checkbox"/>	
_____		<b>15. Original Use</b> Bank <input checked="" type="checkbox"/>	
_____		<b>16. Present use</b> Bank	
_____		<b>17. Condition</b> Good <input checked="" type="checkbox"/>	
_____		<b>29. Status</b> Date _____ National Landmark _____ National Register _____ Landmark Certificate _____ Kentucky Survey _____ Local Landmark _____ HABS/HAER _____	
_____		<b>30. Historic Theme</b> Primary _____ Secondary _____ Other _____	
_____		<b>31. Endangered</b> Yes _____ No _____	
_____		<b>32. Preservation Project Status</b> <input type="checkbox"/>	
_____		<b>33. ATTACH PHOTO</b> 	
_____		Actual Cost in \$1,000s _____	
<b>19. History</b> This site was occupied by a drygoods store and YMCA in 1886; the dry goods store remained through 1914.		Roll No. <u>32</u>	
_____		Picture No. <u>12</u>	
_____		Direction _____	
_____		<b>34. Prepared by:</b> Helen Powell	
<b>20. Significance</b> Structure contributes to the district by virtue of style and materials.		<b>35. Organization</b> Carman and Powell, Inc.	
_____		<b>36. Date</b> 1984	
<b>21. Source of Information</b> Plaque:      1852-1916 Sandborn Insurance Maps 1886-1930		<b>37. Revision Dates</b> <b>38. Staff Review</b>	

KENTUCKY HISTORIC RESOURCES INVENTORY


Site No. \_\_\_\_\_

1. Historic Name(s) <b>Gilcher Hotel</b> Original Owner _____		22. ADD/County <b>BLUEGRASS/ BOYLE</b>	
2. Present Name <b>Hub Frankel Department Store</b>		23. U.S.G.S. Quadrant (15'/75') <b>BOYLE Danville</b>	
3. Location <b>Corner of Third and Main</b>		24. UTM Reference Zone _____ Easting _____ Northing _____	
4. Owner's Name <b>Hub Agent Gilcher</b>		25. Coordinate Accuracy <input type="checkbox"/>	
5. Owner's Address <b>236 W. Main Danville, Ky. 40422</b>		26. Prehistoric Site _____ Object _____ Historic Site _____ Structure _____ <input checked="" type="checkbox"/> Building _____ Other _____	
6. Open to Public Yes _____ No _____	7. Visible from road Yes <input checked="" type="checkbox"/> No _____	8. Ownership Private _____ Local _____ State _____ Federal _____	
9. Local Contact/Organization <b>OLD HOUSE CLUB OF DANVILLE</b>		27. National Register District Name: <b>Commercial</b>	
10. Site Plan with North Arrow 		28. Significance Evaluation <b>Contrib. to NR Dist.</b>	
11. Architect _____ 12. Builder _____ 13. Date <b>1913-1914</b> A. <input checked="" type="checkbox"/> B. <input type="checkbox"/> 14. Style A. <b>Class. Rev.</b> <input checked="" type="checkbox"/> M <input type="checkbox"/> B. <input type="checkbox"/>		29. Status _____ Date _____ National Landmark _____ National Register _____ Landmark Certificate _____ Kentucky Survey _____ Local Landmark _____ HABS/HAER _____	
15. Original Use <b>Hotel</b> <input checked="" type="checkbox"/> R <input type="checkbox"/> 16. Present use <b>Department Store</b>		30. Historic Theme Primary _____ Secondary _____ Other _____	
17. Condition <b>Good</b> <input checked="" type="checkbox"/> B <input type="checkbox"/>		31. Endangered Yes _____ No _____	
18. Description <b>3 story, 6 bay north facade; 14 bay west side; in-dows paired, overhanging eaves with brackets, brick corbelling 1914 corner building; use of stone as accent modified first floor for department store; SECOND BUILDING: 11 bay north side, 4 story stone course separating stories; overhanging eaves with heavy brackets</b>		32. Preservation Project Status <input type="checkbox"/> Actual Cost in \$1,000s _____	
(Continue on Back)		33. ATTACH PHOTO 	
19. History <b>There was a building on this site called Gilcher's Hotel as early as 1886. This structure apparently burned between 1901 and 1914 according to the Sandborn Ins. Maps. The hotel was rebuilt on the site and buildings on the north side of Main were used as an annex.</b>		Roll No. _____ Picture No. <b>22</b> Direction _____	
20. Significance <b>The Gilcher Hotel is visible evidence of an era when large hotels were centers of activity in downtown Danville because of the railroad and the development of the commercial district.</b>		34. Prepared by: <b>Helen Powell</b>	
21. Source of Information <b>Sandborn Insurance Maps 1886, 1901, 1914,</b>		35. Organization <b>Carman and Powell, Inc.</b>	
36. Date <b>1984</b>		37. Revision Dates _____ 38. Staff Review _____	
39. _____		40. _____	

930 Emily Clark: Deeds

# KENTUCKY HISTORIC RESOURCES INVENTORY

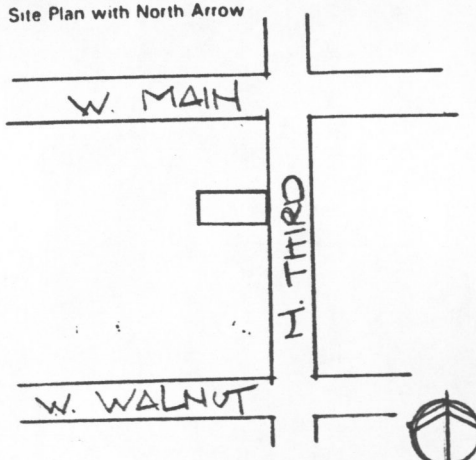

Site No. \_\_\_\_\_

1. Historic Name(s) <b>Masonic Hall</b> Original Owner _____		22. ADD/County <b>BLUEGRASS/ BOYLE</b>	
2. Present Name _____		23. U.S.G.S. Quadrant (15'/75') <b>BOYLE Danville</b>	
3. Location <b>Masonic Building</b> <b>109 South Third</b>		24. UTM Reference Zone _____ Easting _____ Northing _____	
4. Owner's Name <b>William McAnly</b>		25. Coordinate Accuracy <input type="checkbox"/>	
5. Owner's Address <b>204 West Main Danville, Ky.</b>		26. Prehistoric Site _____ Object _____ Historic Site _____ Structure _____ <input checked="" type="checkbox"/> Building _____ Other _____	
6. Open to Public Yes <input type="checkbox"/> No <input type="checkbox"/>	7. Visible from road Yes <input checked="" type="checkbox"/> No <input type="checkbox"/>	8. Ownership Private _____ <input type="checkbox"/> Local _____ <input type="checkbox"/> State _____ <input type="checkbox"/> Federal _____ <input type="checkbox"/>	
9. Local Contact/Organization <b>OLD HOUSE CLUB OF DANVILLE</b>		27. National Register District Name: <b>Commercial</b>	
10. Site Plan with North Arrow 		28. Significance Evaluation Contrib. to NR Dist. <input checked="" type="checkbox"/> H	
		29. Status _____ Date _____ National Landmark _____ National Register _____ Landmark Certificate _____ Kentucky Survey _____ Local Landmark _____ HABS/HAER _____	
18. Description <b>8 bay, 3 story commercial &amp; residential building; mansard roof; brick corbelling; central gable; stone sills &amp; lintels</b>		11. Architect _____	
		12. Builder _____	
		13. Date <b>1903</b> A. <input checked="" type="checkbox"/> B. <input type="checkbox"/>	
		14. Style A. Class. Rev. <input checked="" type="checkbox"/> M B. <input type="checkbox"/>	
		15. Original Use <b>Com. and Res.</b> <input checked="" type="checkbox"/> E	
16. Present use <b>Same</b>		30. Historic Theme Primary _____ <input type="checkbox"/> Secondary _____ <input type="checkbox"/> Other _____ <input type="checkbox"/>	
17. Condition <b>Good</b> <input checked="" type="checkbox"/> B		31. Endangered Yes <input type="checkbox"/> No <input checked="" type="checkbox"/>	
19. History According to a plaque on the structure, it was built in 1903. On the 1914 Sandborn Insurance Map it is shown as the C.P. Cecil Meat, Grocery, and Hardware. By 1930, it was designated only as a paint, hardware, and oils store.		32. Preservation Project Status <input type="checkbox"/>	
20. Significance The structure is a good example of the early 20th century building styles in Danville and figures in the commercial history of Danville.		33. ATTACH PHOTO Roll No. <u>3</u> Picture No. <u>12</u> Direction _____	
21. Source of Information Sandborn Insurance Maps 1914, 1930		34. Prepared by: <b>Helen Powell</b>	
		35. Organization <b>Carman and Powell, Inc.</b>	
		36. Date <b>1984</b>	
		37. Revision Dates _____ 38. Staff Review _____	

(Continue on Back)

# KENTUCKY HISTORIC RESOURCES INVENTORY

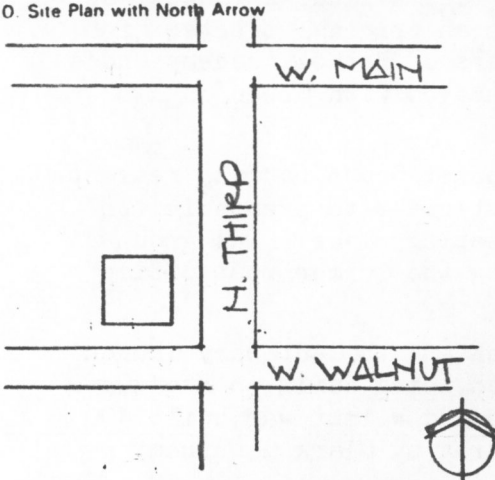

Site No. \_\_\_\_\_

1. Historic Name(s)  Original Owner		22. ADD/County <b>BLUEGRASS/ BOYLE</b>	
2. Present Name <b>Potpourri</b>		23. U.S.G.S. Quadrant (15'/75') <b>Danville</b>	
3. Location <b>117 South Third</b>		24. UTM Reference Zone _____ Easting _____ Northing _____	
4. Owner's Name <b>Centenary Methodist Church</b>		25. Coordinate Accuracy <input type="checkbox"/>	
5. Owner's Address <b>119 South Third Danville, Ky. 40422</b>		26. Prehistoric Site _____ Object _____ Historic Site _____ Structure _____ <input checked="" type="checkbox"/> Building _____ Other _____	
6. Open to Public Yes _____ No _____	7. Visible from road Yes <input checked="" type="checkbox"/> No _____	27. National Register District Name: <b>Commercial District</b>	
8. Ownership Private _____ Local _____ State _____ Federal _____		28. Significance Evaluation <b>Contributes to NR Dist. <input checked="" type="checkbox"/></b>	
9. Local Contact/Organization <b>OLD HOUSE CLUB OF DANVILLE</b>		29. Status _____ Date _____ National Landmark _____ National Register _____ Landmark Certificate _____ Kentucky Survey _____ Local Landmark _____ HABS/HAER _____	
10. Site Plan with North Arrow 		30. Historic Theme Primary _____ Secondary _____ Other _____	
11. Architect _____		31. Endangered _____ Yes _____ No _____	
12. Builder _____		32. Preservation Project Status <input type="checkbox"/>	
13. Date <b>1905-1910</b> <input checked="" type="checkbox"/> A. <input type="checkbox"/> B.		Actual Cost in \$1,000s _____	
14. Style A. Class. Rev. <input checked="" type="checkbox"/> M. B. <input type="checkbox"/>		33. ATTACH PHOTO 	
15. Original Use <b>Com. &amp; Residential</b> <input checked="" type="checkbox"/> E.		Roll No. <u>3</u>	
16. Present use <b>Same</b>		Picture No. <u>12</u>	
17. Condition <b>Good</b> <input checked="" type="checkbox"/> B.		Direction _____	
18. Description <b>Three story, 3 bay brick residential building; arched motif in first floor windows; accented by stone outlines; windows modified; arches picked up in third story; mansard roof; roman-sque</b>		34. Prepared by: <b>Helen Powell</b>	
No. Stories <b>3</b> <input checked="" type="checkbox"/> D.		35. Organization <b>Carman and Powell, Inc.</b>	
Single Pile _____ NA <input checked="" type="checkbox"/>		36. Date <b>1984</b>	
Double Pile _____		37. Revision Dates _____ 38. Staff Review _____	
Floor Plan <b>NA</b> <input type="checkbox"/>			
Structural Fabric <b>Brick</b> A. <input checked="" type="checkbox"/> B. <input type="checkbox"/>			
Decorative Fabric A. <input type="checkbox"/> B. <input type="checkbox"/>			
Roof Form <b>Mansard</b>			
19. History <b>In 1901, this lot was shown on Sandborn Map with dwelling. In 1914, the three story building with commercial first floor and residential other floors is shown. In 1930, it was used by the Gilcher Hotel as an</b>			
20. Significance <b>It contributes to the district as early 20th century commercial space. One of Danville's first apartment complexes.</b>			
21. Source of Information <b>Sandborn Insurance Maps: 1901, 1914, 1930 Old house Club Deeds</b>			

(Continue on Back)

KENTUCKY HISTORIC RESOURCES INVENTORY

Site No. \_\_\_\_\_

1. Historic Name(s)  Original Owner _____		22. ADD/County <b>BLUEGRASS/ BOYLE</b> <input type="checkbox"/> <input type="checkbox"/> <input type="checkbox"/>	
2. Present Name <b>Centenary Memorial Methodist Church</b>		23. U.S.G.S. Quadrant (15'/75') <b>BOYLE Danville</b> <input type="checkbox"/> <input type="checkbox"/> <input type="checkbox"/>	
3. Location <b>119 South Third</b>		24. UTM Reference Zone _____ Easting _____ Northing _____	
4. Owner's Name <b>Centenary Methodist Church</b>		25. Coordinate Accuracy <input type="checkbox"/>	
5. Owner's Address <b>119 South Third St.</b>		26. Prehistoric Site _____ Object _____ Historic Site _____ Structure _____ <input checked="" type="checkbox"/> Building _____ Other _____	
6. Open to Public Yes <input checked="" type="checkbox"/> No _____	7. Visible from road Yes <input checked="" type="checkbox"/> No _____	8. Ownership <input checked="" type="checkbox"/> Private _____ Local _____ State _____ Federal _____	
9. Local Contact/Organization <b>OLD HOUSE CLUB OF DANVILLE</b>		27. National Register District Name: <b>Commercial District</b> <input type="checkbox"/> <input type="checkbox"/> <input type="checkbox"/>	
10. Site Plan with North Arrow 		11. Architect _____	
		12. Builder _____	
		13. Date <b>1889</b> A. <input checked="" type="checkbox"/> B. <input type="checkbox"/>	
		14. Style A. Eclectic <input type="checkbox"/> B. Gothic <input checked="" type="checkbox"/>	
		15. Original Use <b>Church</b> <input checked="" type="checkbox"/>	
		16. Present use <b>Church</b>	
		17. Condition <b>Good</b> <input checked="" type="checkbox"/>	
18. Description <b>2 story, 5 bay brick &amp; stone sanctuary building; rough cut sandstone forms basement &amp; 1/2 of 1st story; sandstone used over doorways &amp; windows; squared Norman tower on south side; rounded turret, main part of building has gable roof; rounded bays topped by conical roof</b>		No. Stories <b>Two</b> <input checked="" type="checkbox"/>	
		Single Pile _____ NA <input checked="" type="checkbox"/>	
		Double Pile _____	
		Elevor Plan _____ NA <input type="checkbox"/>	
		Structural Fabric <b>brick/stone</b> A. <input checked="" type="checkbox"/> B. <input checked="" type="checkbox"/>	
		Decorative Fabric <b>Stone</b> A. <input checked="" type="checkbox"/> <b>Glass</b> B. <input checked="" type="checkbox"/>	
		Roof Form <b>Gable</b>	
(Continue on Back)		28. Significance Evaluation <b>Contrib. to NR Dist.</b> <input checked="" type="checkbox"/>	
		29. Status _____ Date _____ National Landmark _____ National Register _____ Landmark Certificate _____ Kentucky Survey _____ Local Landmark _____ HABS/HAER _____	
		30. Historic Theme Primary _____ Secondary _____ Other _____	
		31. Endangered Yes _____ No <input checked="" type="checkbox"/>	
		32. Preservation Project Status <input type="checkbox"/>	
		Actual Cost in \$1,000s _____	
		33. ATTACH PHOTO 	
		Roll No. <u>3:11,9</u>	
		Picture No. _____	
		Direction _____	
19. History <b>At the end of the War in 1783, Francis Clark &amp; John Durham, neighbors in Mecklinburg County, Virginia came to Kentucky. Durham built a cabin near Perryville. Francis Clark organized the first Methodist Society in Kentucky with John Durham as the leader. Benjamin Durham, the son of John Durham lived on the same land</b> <i>(Over)</i>		34. Prepared by: <b>Helen Powell</b>	
20. Significance <b>Architecturally significant in the combination of Queen Anne and Norman styles as well as being important in the religious history of Danville.</b>		35. Organization <b>Carman and Powell, Inc.</b>	
21. Source of Information <b>Plaque reads "Centenary Memorial Church" 1789-4889 Harold Hunter, Pastor Gladys Boswell May, The Story of Methodism in Danville, Kentucky, 1964.</b>		36. Date <b>1984</b>	
		37. Revision Dates _____ 38. Staff Review _____	

19, History continued:

and built a frame house which came to be known as Methodist Tavern because so many ministers stopped there. It was also on Benjamin Durham's land that the log church known as Durham's Chapel was built. Camp meetings were held there beginning in 1825. Francis Clark settled near Danville on Quirk's Run.

In 1788, the Kentucky circuit was divided into the Lexington and Danville circuits. Wilson Lee was appointed to the Danville circuit which was comprised of one third of the state.

In 1789, A log church was built on the present site of Centenary Church. It was called Centennial Memorial. The only Methodist about whom there is any record was Willis Green. He was a Revolutionary War soldier from the Shenandoah Valley who came to Danville to locate land warrants. He sat in two of the Danville conventions and was an original trustee of Transylvania. He was one of the chief promoters of Bethel Academy and a member of the Political Club. Bishop Asbury stayed with Green on his trip to Kentucky in 1792.

It was not until 1823, that the Danville Methodist Group had any real organization. Mrs. Joan Fleece asked the circuit rider to preach in the market place. The courthouse was used as a meeting place. The group bought a lot on Walnut Street in 1835 including the former post office which was used as a parsonage.

In 1845, there was a division within the church and the Centenary Church became the South Church with the "North" Church being built on Broadway. In 1889, the new church on the corner of Third and Walnut was built 100 years after the founding of Methodism in the area by Clark & Durham.

The church addition was completed in 1930. Its construction was supervised by A.W. Walker.

# KENTUCKY HISTORIC RESOURCES INVENTORY

Site No. \_\_\_\_\_

1. Historic Name(s) <b>McGoodwin Building</b> Original Owner _____		22. ADD/County <b>BLUEGRASS/ BOYLE</b>	
2. Present Name <b>Palace of Sweets</b>		23. U.S.G.S. Quadrant (15'/75') <b>Danville</b>	
3. Location <b>301 West Main Street</b>		24. UTM Reference Zone _____ Easting _____ Northing _____	
4. Owner's Name <b>William and Billye Hansford</b>		25. Coordinate Accuracy <input type="checkbox"/>	
5. Owner's Address <b>Hustonville Road Liberty, Ky. 42537</b>		26. Prehistoric Site _____ Object _____ Historic Site _____ Structure _____ <input checked="" type="checkbox"/> Building _____ Other _____	
6. Open to Public Yes _____ No <input checked="" type="checkbox"/>	7. Visible from road Yes <input checked="" type="checkbox"/> No _____	8. Ownership Private _____ Local _____ State _____ Federal _____	
9. Local Contact/Organization <b>OLD HOUSE CLUB OF DANVILLE</b>		27. National Register District Name: <b>Commercial District</b>	
10. Site Plan with North Arrow 		28. Significance Evaluation <b>contrib. to NR Dist.</b>	
		29. Status _____ Date _____ National Landmark _____ National Register _____ Landmark Certificate _____ Kentucky Survey _____ Local Landmark _____ HABS/HAER _____	
11. Architect _____		30. Historic Theme Primary _____ Secondary _____ Other _____	
12. Builder _____		31. Endangered Yes _____ No _____	
13. Date <b>1870</b> A. <input checked="" type="checkbox"/> B. <input type="checkbox"/>		32. Preservation Project Status <input type="checkbox"/>	
14. Style A. <b>Italianate</b> <input checked="" type="checkbox"/> E <input type="checkbox"/> B. _____ <input type="checkbox"/>		Actual Cost in \$1,000s _____	
15. Original Use <b>Commercial</b> <input checked="" type="checkbox"/> E <input type="checkbox"/>		33. ATTACH PHOTO 	
16. Present use <b>Commercial</b>		Roll No. <u>3</u> Picture No. <u>13</u> Direction _____	
17. Condition <b>Good</b> <input checked="" type="checkbox"/> B <input type="checkbox"/>		34. Prepared by: <b>Helen Powell</b>	
18. Description <b>3 story, 5 bay brick commercial building; metal cornice with brackets; first floor south facade modified extensive (evidence of cast iron stone front underneath current facade windows have pedimented hood moldings; second story windows longer than third; east facade 7 bays with pedimented hood moldings on 2nd &amp; 3rd floors; wood simulating stone keystones on 1st floor windows; stone</b> (Continue on Back)		35. Organization <b>Carman and Powell, Inc.</b>	
19. History The building has been used for various commercial enterprises from the late 19th century to present including millinery, dry goods, and drugstore.		36. Date <b>1984</b>	
20. Significance Contributes to district by virtue of style and materials.		37. Revision Dates _____ 38. Staff Review _____	
21. Source of Information Sandborn Insurance Maps: 1886-1930. Emily Clark			

KENTUCKY HISTORIC RESOURCES INVENTORY

Site No. \_\_\_\_\_

1. Historic Name(s) **Beatty and Mcgoodwin Building**  
 Original Owner **Thomas Barbee and A. Mitchell**

2. Present Name **303 West Main**

3. Location **303 West Main**

4. Owner's Name **William and Billye Hansford**

5. Owner's Address **Hustonville Rd. Liberty, Ky. 42539**

6. Open to Public Yes  No \_\_\_\_\_

7. Visible from road Yes  No \_\_\_\_\_

8. Ownership  
 Private \_\_\_\_\_  
 Local \_\_\_\_\_  
 State \_\_\_\_\_  
 Federal \_\_\_\_\_

9. Local Contact/Organization  
**OLD HOUSE CLUB OF DANVILLE**

22. ADD/County **BLUEGRASS/ BOYLE**

23. U.S.G.S. Quadrant (15'/75') **BOYLE Danville**

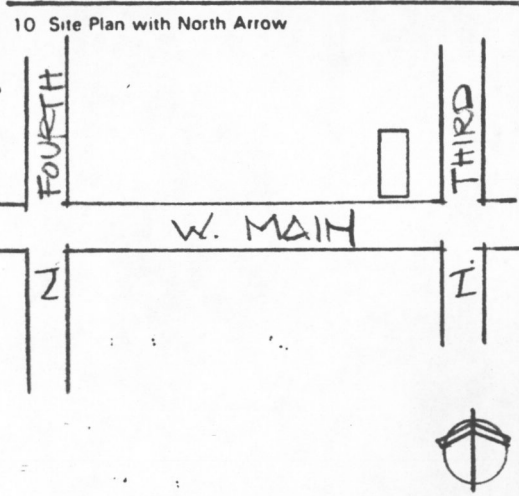
24. UTM Reference  
 Zone \_\_\_\_\_ Easting \_\_\_\_\_ Northing \_\_\_\_\_

25. Coordinate Accuracy

26. Prehistoric Site \_\_\_\_\_ Object \_\_\_\_\_  
 Historic Site \_\_\_\_\_ Structure \_\_\_\_\_  
 Building \_\_\_\_\_ Other \_\_\_\_\_

27. National Register District Name:  
**Commercial District**

28. Significance Evaluation  
**Contrib. to NR Dist.**



11. Architect \_\_\_\_\_

12. Builder \_\_\_\_\_

13. Date **1868** A.  B.

14. Style  
 A. **Italianate**  E   
 B.

15. Original Use **Commercial**  E

16. Present use **Commercial**

17. Condition **Good**  B

29. Status \_\_\_\_\_ Date \_\_\_\_\_

National Landmark \_\_\_\_\_  
 National Register \_\_\_\_\_  
 Landmark Certificate \_\_\_\_\_  
 Kentucky Survey \_\_\_\_\_  
 Local Landmark \_\_\_\_\_  
 HABS/HAER \_\_\_\_\_

30. Historic Theme  
 Primary \_\_\_\_\_  
 Secondary \_\_\_\_\_  
 Other \_\_\_\_\_

31. Endangered Yes \_\_\_\_\_ No \_\_\_\_\_

32. Preservation Project Status

Actual Cost in \$1,000s \_\_\_\_\_

18. Description **3 story, 4 bay, brick commercial building; metal cornice with dentils; hood moldings over windows flat with scroll brackets and dentils; 1st floor has been modified extensively but evidence of original wood stone front is visible.**

(Continue on Back)

No. Stories **Three**  D

Single Pile \_\_\_\_\_ NA  X \_\_\_\_\_

Double Pile \_\_\_\_\_

Floor Plan **NA**

Structural Fabric **Brick** A.  C  B.

Decorative Fabric A.  B.

Roof Form **Flat**

33. ATTACH PHOTO

Roll No. **3**

Picture No. **13**

Direction \_\_\_\_\_

34. Prepared by:  
**Helen Powell**

35. Organization  
**Carman and Powell, Inc.**

36. Date **1984**

37. Revision Dates \_\_\_\_\_ 38. Staff Review \_\_\_\_\_

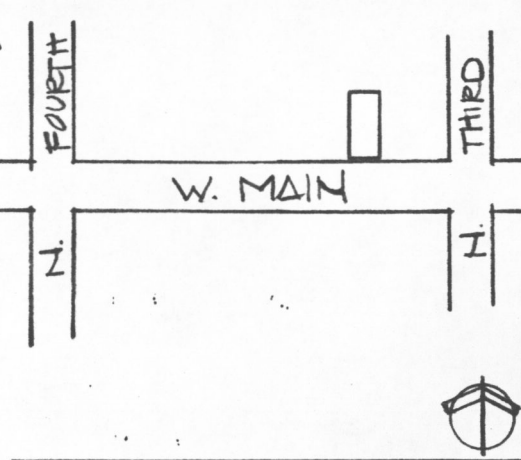

19. History  
 The Sandborn Insurance Maps show this as a store selling Queensware in 1886, a bowling alley, grocery and hardware 1901, and a pool hall 1914.

20. Significance  
 Contributes to the district by virtue of scale and materials.

21. Source of Information  
 Sandborn Insurance Maps 1886-1930  
 Old House Club: Deeds

# KENTUCKY HISTORIC RESOURCES INVENTORY

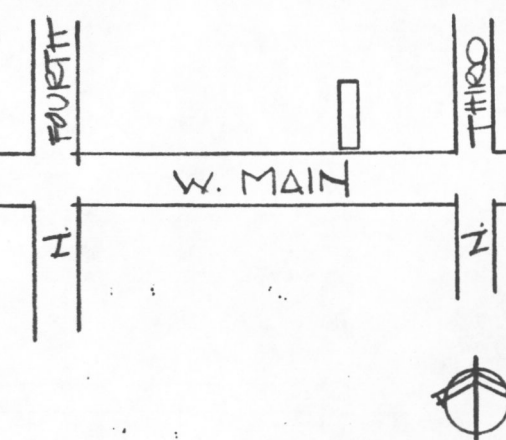
Site No. \_\_\_\_\_

1. Historic Name(s)  Original Owner		22. ADD/County <b>BLUEGRASS/ BOYLE</b>	
2. Present Name 305 West Main		23. U.S.G.S. Quadrant (15'/75') Danville	
3. Location 305 West Main		24. UTM Reference Zone Easting Northing	
4. Owner's Name W.F. & Billye Hansford c/o William Parker		25. Coordinate Accuracy	
5. Owner's Address 113 Rolling Hills Danville, Ky.		26. Prehistoric Site Object Historic Site Structure <input checked="" type="checkbox"/> Building Other	
6. Open to Public Yes <input type="checkbox"/> No <input type="checkbox"/>	7. Visible from road Yes <input checked="" type="checkbox"/> No <input type="checkbox"/>	8. Ownership Private <input type="checkbox"/> Local <input type="checkbox"/> State <input type="checkbox"/> Federal <input type="checkbox"/>	
9. Local Contact/Organization <b>OLD HOUSE CLUB OF DANVILLE</b>		27. National Register District Name: Commercial Dist.	
10. Site Plan with North Arrow 		11. Architect	
		12. Builder	
		13. Date 1872; 1901 A. <input type="checkbox"/> B. <input checked="" type="checkbox"/>	
		14. Style A. Class. Rev. <input checked="" type="checkbox"/> B. <input type="checkbox"/>	
		15. Original Use Commercial <input checked="" type="checkbox"/>	
		16. Present use Commercial	
		17. Condition Good <input checked="" type="checkbox"/>	
18. Description 3 story stone veneer commercial building; central parapet triangular in shape flanked by squared bays; entire facade 5 bays; entrance recessed in porch upheld by two fluted Doric columns and pilasters. Facade sandstone veneer with granite base; detailing includes Greek scroll work.		19. No. Stories Three <input checked="" type="checkbox"/>	
		Single Pile <input type="checkbox"/> NA <input checked="" type="checkbox"/>	
		Double Pile <input type="checkbox"/>	
		Floor Plan NA <input type="checkbox"/>	
		Structural Fabric Brick/ Stone <input checked="" type="checkbox"/> B. <input type="checkbox"/>	
		Decorative Fabric A. <input type="checkbox"/> B. <input type="checkbox"/>	
		Roof Form Flat	
		28. Significance Evaluation Contrib. to NR Dist. <input checked="" type="checkbox"/>	
		29. Status National Landmark <input type="checkbox"/> Date _____ National Register <input type="checkbox"/> Landmark Certificate <input type="checkbox"/> Kentucky Survey <input type="checkbox"/> Local Landmark <input type="checkbox"/> HABS/HAER <input type="checkbox"/>	
		30. Historic Theme Primary <input type="checkbox"/> Secondary <input type="checkbox"/> Other <input type="checkbox"/>	
		31. Endangered Yes <input type="checkbox"/> No <input type="checkbox"/>	
		32. Preservation Project Status Actual Cost in \$1,000s _____	
		33. ATTACH PHOTO 	
		Roll No. <u>3</u> Picture No. <u>16</u> Direction _____	
19. History J.K. McGoodwin and Cornelia McGoodwin purchased house and lot from Wm. Hubert McGoodwin in 1872; J.R. McGoodwin later sold property to Quisenberry in 1885; Quisenberry to Curry in 1905.		34. Prepared by: <b>Helen Powell</b>	
20. Significance Contributes to the district's collection of early 20th century facades.		35. Organization <b>Carman and Powell, Inc.</b>	
21. Source of Information Sandborn Insurance Maps 1886-1930. Emily Clark: Deeds		36. Date <b>1984</b>	
		37. Revision Dates _____ 38. Staff Review _____	

(Continue on Back)

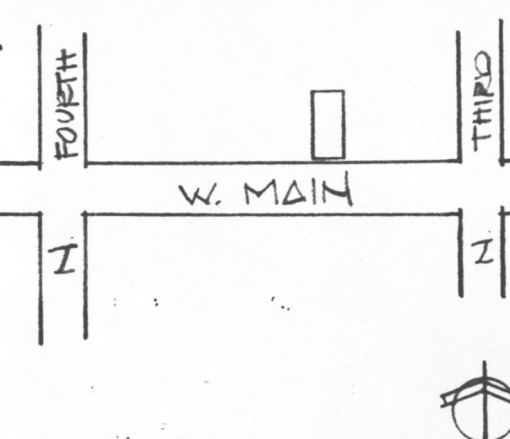

KENTUCKY HISTORIC RESOURCES INVENTORY

Site No. \_\_\_\_\_

1. Historic Name(s)  Original Owner _____			22. ADD/County <b>BLUEGRASS/ BOYLE</b>		
2. Present Name 309-311 West Main			23. U.S.G.S. Quadrant (15'/75') <b>BOYLE Danville</b>		
3. Location 309-311 West Main			24. UTM Reference Zone _____ Easting _____ Northing _____		
4. Owner's Name George Merrick/ 704 Teikat Drive			25. Coordinate Accuracy <input type="checkbox"/>		
5. Owner's Address George Grider/ 309 W. Main St.			26. Prehistoric Site _____ Object _____ Historic Site _____ Structure _____ <input checked="" type="checkbox"/> Building _____ Other _____		
6. Open to Public Yes _____ No _____		7. Visible from road Yes <input checked="" type="checkbox"/> No _____	8. Ownership Private _____ Local _____ State _____ Federal _____		
9. Local Contact/Organization <b>OLD HOUSE CLUB OF DANVILLE</b>			27. National Register District Name: Commercial		
10. Site Plan with North Arrow  			28. Significance Evaluation Contrib. to NR Dist. <input checked="" type="checkbox"/>		
11. Architect _____			29. Status _____ Date _____ National Landmark _____ National Register _____ Landmark Certificate _____ Kentucky Survey _____ Local Landmark _____ HABS/HAER _____		
12. Builder _____			30. Historic Theme Primary _____ Secondary _____ Other _____		
13. Date 1860-1875 A. <input checked="" type="checkbox"/> B. <input type="checkbox"/>			31. Endangered Yes _____ No _____		
14. Style A. Italianate <input checked="" type="checkbox"/> B. <input type="checkbox"/>			32. Preservation Project Status <input type="checkbox"/>		
15. Original Use Commercial <input checked="" type="checkbox"/>			Actual Cost in \$1,000s _____		
16. Present use Commercial			33. ATTACH PHOTO   Roll No. <u>3</u> Picture No. <u>16</u> Direction _____		
17. Condition Good <input checked="" type="checkbox"/>			34. Prepared by: <b>Helen Powell</b>		
18. Description 3 story, 7 bay brick commercial building; windows narrow & round arched; elaborate hood moldings and metal cornice with scroll brackets & acanthus leaves; first floor cornice bracketed but window treatment changed extensively.			35. Organization <b>Carman and Powell, Inc.</b>		
(Continue on Back)			36. Date <u>1984</u>		
19. History Owners of this property have included C.W. Mitchell, C.C. Moore and A.S. Robertson, 1869, Harry Evans 1893, Anna Kinnaird 1923, Paul Mannin 1944, Sam Routenberg 1976, George Merrick 1976.			37. Revision Dates _____ 38. Staff Review _____		
20. Significance This structure contributes to the Commercial District by virtue of its style and material and its contribution to the business and commercial history of Danville in the late 19th century.			21. Source of Information Sandborn Insurance Map 1886 Emily Clark; Deeds		

# KENTUCKY HISTORIC RESOURCES INVENTORY

Site No. \_\_\_\_\_

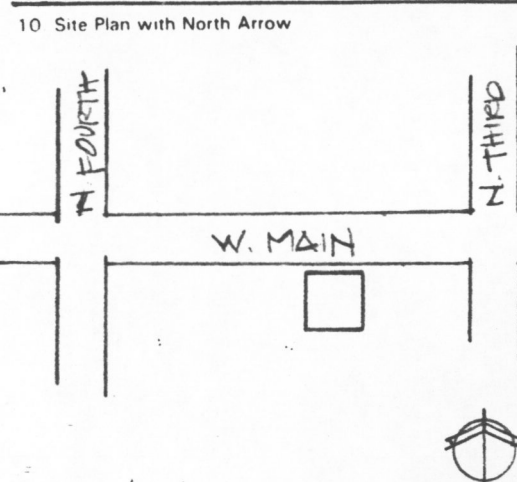
1. Historic Name(s) <b>Masonic Hall.</b> Original Owner _____		22. ADD/County <b>BLUEGRASS/ BOYLE</b>	
2. Present Name <b>313-317 West Main</b>		23. U.S.G.S. Quadrant (15'/75') <b>BOYLE Danville</b>	
3. Location <b>313-317 West Main</b>		24. UTM Reference Zone _____ Easting _____ Northing _____	
4. Owner's Name <b>Nina and James Kirkland</b>		25. Coordinate Accuracy _____	
5. Owner's Address <b>1118 Riva Ridge Danville, Ky.</b>		26. Prehistoric Site _____ Object _____ Historic Site _____ Structure _____ <input checked="" type="checkbox"/> Building _____ Other _____	
6. Open to Public Yes _____ No _____		27. National Register District Name: <b>Commercial</b>	
7. Visible from road Yes <input checked="" type="checkbox"/> No _____		28. Significance Evaluation <b>Contrib. to NR Dist. [H]</b>	
8. Ownership Private _____ Local _____ State _____ Federal _____		29. Status _____ Date _____ National Landmark _____ National Register _____ Landmark Certificate _____ Kentucky Survey _____ Local Landmark _____ HABS/HAER _____	
9. Local Contact/Organization <b>OLD HOUSE CLUB OF DANVILLE</b>		30. Historic Theme Primary _____ Secondary _____ Other _____	
10. Site Plan with North Arrow 		11. Architect _____ 12. Builder _____ 13. Date <b>1870</b> A. [4] B. [ ] 14. Style A. Italianate [E] [ ] B. [ ] 15. Original Use <b>Commercial</b> [E] [ ] 16. Present use <b>Commercial</b> 17. Condition <b>Good</b> [B] [ ]	
18. Description <b>3 story, 7 bay brick commercial building; windows round arched, longer on 3rd floor, than 2nd; window pane patterns intact on 80% of upper windows; elaborate curved hood moldings; each story has different corbelling pattern; 2nd story squared; 3rd story, series of arches; cornice in 3 pane in-cluding frieze of arches, bracketed overhang &amp; parapet; 1st floor modified extensively,</b>		31. Endangered Yes _____ No _____ 32. Preservation Project Status _____ Actual Cost in \$1,000s _____	
19. History <b>Owners of this property have included Charles E. Bowman and Central National Bank in 1871, Richard Gentry; Boyle Bank 1937, Farmers Bank and J. Reid Letcher 1976. The Sandborn Insurance Maps show a bank here from 1886 to 1930, and a business</b>		33. ATTACH PHOTO 	
20. Significance <b>college and department store in 1914. The structure contributes to the architectural continuity of the commercial district</b>		Roll No. <u>2</u> Picture No. <u>13</u> Direction _____ 34. Prepared by: <b>Helen Powell</b>	
21. Source of Information <b>Sandborn Insurance Maps 1886-1930                  Emily Clark: Deeds</b>		35. Organization <b>Carman and Powell, Inc.</b> 36. Date <b>1984</b> 37. Revision Dates _____ 38. Staff Review _____	

19. History continued:

but showing evidence of fluted pilasters in cast iron stone front.

# KENTUCKY HISTORIC RESOURCES INVENTORY

Site No. \_\_\_\_\_

1. Historic Name(s)  Original Owner _____		22. ADD/County <b>BLUEGRASS/ BOYLE</b> <span style="float: right;">[ ][ ]</span>	
2. Present Name <b>Hunt Building</b>		23. U.S.G.S. Quadrant (15'/75') <b>BOYLE Danville</b> <span style="float: right;">G.I.S. Mod. [ ][ ]</span>	
3. Location <b>316 West Main</b>		24. UTM Reference Zone _____ Easting _____ Northing _____	
4. Owner's Name <b>Howard P. and Joann Hunt</b>		25. Coordinate Accuracy <span style="float: right;">[ ]</span>	
5. Owner's Address <b>316 West Main Danville, Ky.</b>		26. Prehistoric Site _____ Object _____ Historic Site _____ Structure _____ <input checked="" type="checkbox"/> Building _____ Other _____	
6. Open to Public Yes _____ No <input checked="" type="checkbox"/>	7. Visible from road Yes <input checked="" type="checkbox"/> No _____	27. National Register District Name: <b>Commercial</b> <span style="float: right;">[ ][ ]</span>	
8. Ownership Private _____ Local _____ State _____ Federal _____ <span style="float: right;">[ ][ ]</span>		28. Significance Evaluation <b>Contrib. to NR Dist.</b> <span style="float: right;">[ H ]</span>	
9. Local Contact/Organization <b>OLD HOUSE CLUB OF DANVILLE</b>		29. Status _____ Date _____ National Landmark _____ National Register _____ Landmark Certificate _____ Kentucky Survey _____ Local Landmark _____ HABS/HAER _____	
10. Site Plan with North Arrow 		30. Historic Theme Primary _____ Secondary _____ Other _____ <span style="float: right;">[ ][ ]</span>	
11. Architect _____		31. Endangered _____ Yes _____ No _____	
12. Builder _____		32. Preservation Project Status <span style="float: right;">[ ]</span>	
13. Date <b>1880</b> A. <input checked="" type="checkbox"/> B. <input type="checkbox"/>		Actual Cost in \$1,000s <span style="float: right;">[ ][ ][ ]</span>	
14. Style A. Italtinate <input checked="" type="checkbox"/> <span style="float: right;">[ E ]</span> B. <input type="checkbox"/>		33. ATTACH PHOTO	
15. Original Use <b>Commercial</b> <span style="float: right;">[ E ]</span>		Roll No. _____ Picture No. _____ Direction _____	
16. Present use <b>Commercial</b>		34. Prepared by: <b>Helen Powell</b>	
17. Condition <b>Good</b> <span style="float: right;">[ B ]</span>		35. Organization <b>Carman and Powell, Inc.</b>	
18. Description <b>Two story, two bay brick building; wood cornice slightly pedimented hood moldings first floor modified.</b>		36. Date <b>1984</b>	
No. Stories <b>2</b> <span style="float: right;">[ C ]</span>		37. Revision Dates _____ 38. Staff Review _____	
Single Pile _____ NA <input checked="" type="checkbox"/>			
Double Pile _____			
Floor Plan _____ NA <input type="checkbox"/>			
Structural Fabric <b>Brick</b> A. <input checked="" type="checkbox"/> B. <input type="checkbox"/>			
Decorative Fabric _____ A. <input type="checkbox"/>			
Roof Form _____ B. <input type="checkbox"/>			
<b>Flat</b>			
19. History <b>Sandborn Insurance Map for 1886 shows barbershop in this location where it continued to stay through 1930.</b>			
20. Significance <b>The structure contributes to the district by virtue of style, scale and materials.</b>			
21. Source of Information <b>Sandborn Insurance Maps: 1886, 1901, 1914 1930</b>			

(Continue on Back)

KENTUCKY HISTORIC RESOURCES INVENTORY

Site No. \_\_\_\_\_

1. Historic Name(s) <b>Boyle Bank &amp; Trust Company</b> Original Owner _____		22. ADD/County <b>BLUEGRASS/ BOYLE</b>	
2. Present Name <b>319 West Main</b>		23. U.S.G.S. Quadrant (15'/75') <b>BOYLE Danville</b>	
3. Location <b>319 West Main Corporation</b>		24. UTM Reference Zone _____ Easting _____ Northing _____	
4. Owner's Name <b>319 West Main Danville, Ky. 40422</b>		25. Coordinate Accuracy <input type="checkbox"/>	
5. Owner's Address <b>319 West Main Corporation</b>		26. Prehistoric Site _____ Object _____ Historic Site _____ Structure _____ X Building _____ Other _____	
6. Open to Public Yes <input checked="" type="checkbox"/> No _____	7. Visible from road Yes <input checked="" type="checkbox"/> No _____	8. Ownership Private <input checked="" type="checkbox"/> Local _____ State _____ Federal _____	
9. Local Contact/Organization <b>OLD HOUSE CLUB OF DANVILLE</b>		27. National Register District Name: <b>Commercial District</b>	
10. Site Plan with North Arrow 		28. Significance Evaluation Contributes to dist. <input checked="" type="checkbox"/>	
18. Description <b>1 1/2 story sandstone veneer, 3 bay commercial building; bays separated and framed by pilasters; bracketed cornice and parapet; details include swag garlands and beading on door frame; west facade opens on courthouse square; 7 bay; windows separated by paired pilasters.</b>		11. Architect _____	
		12. Builder _____	
		13. Date <b>1922</b> A. <input checked="" type="checkbox"/> B. <input type="checkbox"/>	
		14. Style A. Class. Rev. <input checked="" type="checkbox"/> M B. <input type="checkbox"/>	
		15. Original Use <b>Commercial</b> <input checked="" type="checkbox"/> E	
		16. Present use <b>Commercial</b>	
		17. Condition <b>Good</b> <input checked="" type="checkbox"/> B	
		No. Stories <b>2</b> <input checked="" type="checkbox"/> C	
		Single Pile _____ NA <input checked="" type="checkbox"/> X Double Pile _____	
		Floor Plan NA <input type="checkbox"/>	
Structural Fabric <b>Stone Ven. A.</b> <input checked="" type="checkbox"/> B. <input type="checkbox"/>			
Decorative Fabric A. <input type="checkbox"/> B. <input type="checkbox"/>			
Roof Form <b>Flat</b>		29. Status _____ Date _____ National Landmark _____ National Register _____ Landmark Certificate _____ Kentucky Survey _____ Local Landmark _____ HABS/HAER _____	
30. Historic Theme Primary _____ Secondary _____ Other _____		31. Endangered Yes _____ No _____	
32. Preservation Project Status _____		Actual Cost in \$1,000s _____	
(Continue on Back)		33. ATTACH PHOTO 	
19. History A building conforming to this size and shape has been on the site since 1886. It has housed various commercial enterprises including drug stores, jewelry stores, and a photography shop. A stone veneer was applied in 1922 when it		Roll No. <u>2: 14</u> Picture No. _____ Direction _____	
20. Significance <b>became Boyle Bank and Trust.</b> The structure contributes to the district by virtue of its style and materials. It was a		34. Prepared by: <b>Helen Powell</b>	
21. Source of Information <b>part of the early 20th century expansion of the commercial area. Sandborn Insurance Maps 1886-1930. Emily Clark: Deeds</b>		35. Organization <b>Carman and Powell, Inc.</b>	
36. Date <b>1984</b>		37. Revision Dates _____ 38. Staff Review _____	

KENTUCKY HISTORIC RESOURCES INVENTORY

Site No. \_\_\_\_\_

1 Historic Name(s) Foley Building Original Owner Richard Foley		22 ADD/County <b>BLUEGRASS/ BOYLE</b>
2 Present Name Foley Building		23 U.S.G.S. Quadrant (15'/75') <b>BOYLE Danville</b>
3 Location 324, 326, 328 West Main		24 UTM Reference Zone Easting Northing
4 Owner's Name Raymond Miller		25. Coordinate Accuracy
5 Owner's Address 412 Pleasantwood Drive Danville, Ky		26. Prehistoric Site Object Historic Site Structure Building Other
6. Open to Public Yes No	7. Visible from road Yes <input checked="" type="checkbox"/> No	27. National Register District Name: Commercial
8. Ownership Private Local State Federal		28. Significance Evaluation Contrib. to NR Dis.
9. Local Contact/Organization <b>OLD HOUSE CLUB OF DANVILLE</b>		29. Status National Landmark National Register Landmark Certificate Kentucky Survey Local Landmark HABS/HAER
10 Site Plan with North Arrow 		30. Historic Theme Primary Secondary Other
11. Architect		31. Endangered Yes No
12. Builder		32. Preservation Project Status
13. Date 1882 A. <input checked="" type="checkbox"/> B.		Actual Cost in \$1,000s
14. Style A. Italianate <input checked="" type="checkbox"/> B.		33. ATTACH PHOTO
15. Original Use Commercial <input checked="" type="checkbox"/>		Roll No. <u>3125</u> Picture No. _____ Direction _____
16. Present use Commercial		34. Prepared by: Helen Powell
17. Condition Good <input checked="" type="checkbox"/> B		35. Organization Carman and Powell, Inc.
18 Description 2 story, 7 bay brick commercial building; windows 2nd floor round, arched & linked through hood moldings; cast iron stonefront 1st floor still visible despite modifications, brick corbelling under cornice; metal cornice.		36. Date <u>1984</u>
No. Stories Two <input checked="" type="checkbox"/> C		37. Revision Dates 38. Staff Review
Single Pile NA <input checked="" type="checkbox"/>		
Double Pile		
Floor Plan NA		
Structural Fabric Brick A. <input checked="" type="checkbox"/> B.		
Decorative Fabric A. B.		
Roof Form Flat		
19 History Richard Foley acquired the lot from Sarah S. Burke in Nov. 13, 1882 (DB 17/32); Richard Foley conveyed the property to his wife A.J. Foley describing it as a store and residence. The Sandborn Maps confirm this showing a grocery and hardware store here in 1886, grocery and harness in 1901, and a grocery in 1914. With its mutiple bay facade, this structure contributes to the district both architecturally and as part of the commercial history of the late 19th century. Elizabeth Nickells: Deeds Sandborn Insurance Maps 1886, 1901, 1914		

(Continue on Back)

# KENTUCKY HISTORIC RESOURCES INVENTORY

Site No. \_\_\_\_\_

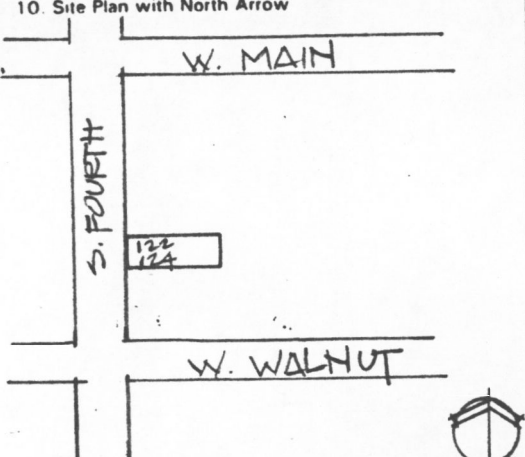
1. Historic Name(s)			22. ADD/County <b>BLUEGRASS/ BOYLE</b>		
Original Owner			23. U.S.G.S. Quadrant (15'/75') <b>BOYLE Danville</b>		
2. Present Name <b>330 West Main</b>			24. UTM Reference Zone _____ Easting _____ Northing _____		
3. Location <b>330 West Main</b>			25. Coordinate Accuracy <input type="checkbox"/>		
4. Owner's Name <b>Central Kentucky Federal Savings and Loan Association</b>			26. Prehistoric Site Object Historic Site Structure <input checked="" type="checkbox"/> Building Other		
5. Owner's Address <b>340 West Main Danville, Ky.</b>			27. National Register District Name: <b>Commercial</b>		
6. Open to Public Yes <input type="checkbox"/> No <input type="checkbox"/>	7. Visible from road Yes <input checked="" type="checkbox"/> No <input type="checkbox"/>	8. Ownership Private <input type="checkbox"/> Local <input type="checkbox"/> State <input type="checkbox"/> Federal <input type="checkbox"/>			
9. Local Contact/Organization <b>OLD HOUSE CLUB OF DANVILLE</b>			28. Significance Evaluation <b>Contrib. to NR Dist. <input checked="" type="checkbox"/></b>		
10. Site Plan with North Arrow			29. Status _____ Date _____ National Landmark _____ National Register _____ Landmark Certificate _____ Kentucky Survey _____ Local Landmark _____ HABS/HAER _____		
			11. Architect		
			12. Builder		
			13. Date <b>1880-1890</b> A. <input checked="" type="checkbox"/> B. <input type="checkbox"/>		
			14. Style A. <b>Italianate</b> <input checked="" type="checkbox"/> B. <input type="checkbox"/>		
			15. Original Use <b>Commercial</b> <input checked="" type="checkbox"/>		
			16. Present use <b>Vacant</b>		
			17. Condition <b>Good</b> <input checked="" type="checkbox"/>		
18. Description <b>2 story, 2 bay brick commercial building; corbelling beneath cornice; metal cornice; perhaps cast iron stone front</b>			30. Historic Theme Primary _____ Secondary _____ Other _____		
19. History <b>Built between 1862 and 1889 on property jointly owned by Dr. George Cowan, J.R. Davis, and J.S. Bruce in 1862. (DB 8/190) Sandborn Insurance Maps show it to have had multiple uses including a restaurant and confectionery in 1886, jeweler 1901, tailor 1914, and restaurant 1930. The structure contributes to the district by virtue of style, materials, and scale which evoke the late 19th century commercial development in Danville. Elizabeth Nickells: Deeds Sandborn Insurance Maps 1886, 1901, 1914, 1930</b>			31. Endangered Yes <input type="checkbox"/> No <input checked="" type="checkbox"/>		
20. Significance			32. Preservation Project Status <input type="checkbox"/>		
21. Source of Information			33. ATTACH PHOTO  Roll No. <u>3:25</u> Picture No. _____ Direction _____		
22. Source of Information			34. Prepared by: <b>Helen Powell</b>		
23. Source of Information			35. Organization <b>Carman and Powell, Inc.</b>		
24. Source of Information			36. Date <b>1984</b>		
25. Source of Information			37. Revision Dates		
26. Source of Information			38. Staff Review		

(Continue on Back)

# KENTUCKY HISTORIC RESOURCES INVENTORY

Site No. \_\_\_\_\_

250-170

<b>1. Historic Name(s)</b> Original Owner _____		<b>22. ADD/County</b> <b>BLUEGRASS/ BOYLE</b>	
<b>2. Present Name</b> Video Villa and Maple Tree Gallery		<b>23. U.S.G.S. Quadrant (15'/75')</b> Danville	
<b>3. Location</b> 122 - 124 Fourth Street		<b>24. UTM Reference</b> Zone _____ Easting _____ Northing _____	
<b>4. Owner's Name</b> Gregory and Pohlman		<b>25. Coordinate Accuracy</b> <input type="checkbox"/>	
<b>5. Owner's Address</b> P.O. Box 948, Danville, KY 40422		<b>26. Prehistoric Site</b> Object Historic Site              Structure <input checked="" type="checkbox"/> Building                      Other	
<b>6. Open to Public</b> Yes _____ No _____	<b>7. Visible from road</b> Yes <input checked="" type="checkbox"/> No _____	<b>8. Ownership</b> Private _____ Local _____ State _____ Federal _____	
<b>9. Local Contact/Organization</b> <b>OLD HOUSE CLUB OF DANVILLE</b>		<b>27. National Register District Name:</b> Commercial District	
<b>10. Site Plan with North Arrow</b> 		<b>28. Significance Evaluation</b> Contrib. to NR District <input checked="" type="checkbox"/>	
<b>18. Description</b> Two story, 7 bay brick commercial building; metal cornice; stone sills and lintels; wood and cast iron stone front with flattened acanthus leaf motifs; Evansville iron works  (Continue on Back)		<b>11. Architect</b> _____	
		<b>12. Builder</b> _____	
		<b>13. Date</b> 1890      A. <input checked="" type="checkbox"/> B. <input type="checkbox"/>	
		<b>14. Style</b> A. Class. Rev. <input checked="" type="checkbox"/> M B. <input type="checkbox"/>	
		<b>15. Original Use</b> Commercial <input checked="" type="checkbox"/> E	
		<b>16. Present use</b> Commercial	
		<b>17. Condition</b> Good <input checked="" type="checkbox"/> B	
		<b>No. Stories</b> Two <input checked="" type="checkbox"/> C	
		Single Pile _____ NA <input checked="" type="checkbox"/> X Double Pile _____ Floor Plan _____ NA <input type="checkbox"/>	
		Structural Fabric Brick A. <input checked="" type="checkbox"/> C B. <input type="checkbox"/> Decorative Fabric Cast Iron A. <input checked="" type="checkbox"/> R B. <input type="checkbox"/> Roof Form Flat	
<b>19. History</b> Structure is pictured on Sandborn Insurance Map of 1901 with one side occupied by a printer and the other by an undertaker and upholstered. In 1914, it was a grocery.		<b>29. Status</b> Date _____ National Landmark _____ National Register _____ Landmark Certificate _____ Kentucky Survey _____ Local Landmark _____ HABS/HAER _____	
<b>20. Significance</b> Structure's style and materials make it a contributing factor in district.		<b>30. Historic Theme</b> Primary _____ Secondary _____ Other _____	
<b>21. Source of Information</b> Sandborn Insurance Map 1901, 1914		<b>31. Endangered</b> Yes _____ No _____	
		<b>32. Preservation Project Status</b> <input type="checkbox"/>	
		Actual Cost in \$1,000s _____	
		<b>33. ATTACH PHOTO</b> Roll No. _____ 3 Picture No. _____ 6 Direction _____	
		<b>34. Prepared by:</b> Helen Powell	
		<b>35. Organization</b> Carman and Powell, Inc.	
		<b>36. Date</b> 1984	
		<b>37. Revision Dates</b> <b>38. Staff Review</b>	



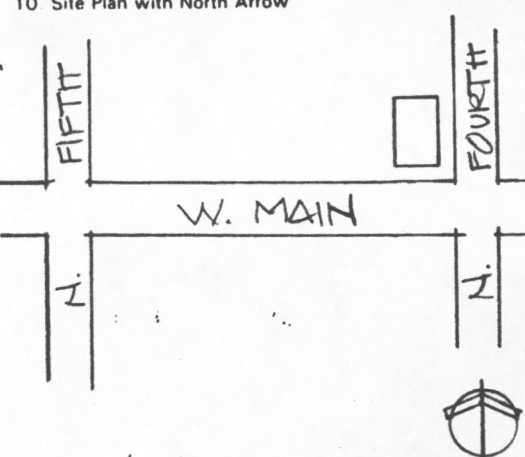

# KENTUCKY HISTORIC RESOURCES INVENTORY

Site No. \_\_\_\_\_

<b>1. Historic Name(s)</b> Original Owner _____			<b>22. ADD/County</b> <b>BLUEGRASS/ BOYLE</b>		
<b>2. Present Name</b> 332 West Main Street			<b>23. U.S.G.S. Quadrant (15'/75')</b> Danville		
<b>3. Location</b> 332 West Main Street			<b>24. UTM Reference</b> Zone _____ Easting _____ Northing _____		
<b>4. Owner's Name</b> Central Ky. Federal Savings & Loan			<b>25. Coordinate Accuracy</b> <input type="checkbox"/>		
<b>5. Owner's Address</b> 340 West Main Danville, Ky. 40422			<b>26. Prehistoric Site</b> Object _____ Historic Site Structure _____ <input checked="" type="checkbox"/> Building Other _____		
<b>6. Open to Public</b> Yes _____ No _____		<b>7. Visible from road</b> Yes <input checked="" type="checkbox"/> No _____	<b>8. Ownership</b> Private _____ Local _____ State _____ Federal _____		
<b>9. Local Contact/Organization</b> <b>OLD HOUSE CLUB OF DANVILLE</b>			<b>27. National Register District Name:</b> Commercial District		
<b>10. Site Plan with North Arrow</b> 			<b>28. Significance Evaluation</b> Contributes to NR Dist. <input checked="" type="checkbox"/>		
			<b>29. Status</b> Date _____ National Landmark _____ National Register _____ Landmark Certificate _____ Kentucky Survey _____ Local Landmark _____ HABS/HAER _____		
<b>11. Architect</b> _____			<b>30. Historic Theme</b> Primary _____ Secondary _____ Other _____		
<b>12. Builder</b> _____			<b>31. Endangered</b> Yes _____ No _____		
<b>13. Date</b> 1875- 1880 A. <input checked="" type="checkbox"/> B. <input type="checkbox"/>			<b>32. Preservation Project Status</b> Actual Cost in \$1,000s _____		
<b>14. Style</b> A. Italianate <input checked="" type="checkbox"/> B. <input type="checkbox"/>			<b>33. ATTACH PHOTO</b> Roll No. _____ Picture No. _____ Direction _____		
<b>15. Original Use</b> Commercial <input checked="" type="checkbox"/>			<b>34. Prepared by:</b> Helen Powell		
<b>16. Present use</b> Commercial			<b>35. Organization</b> Carman and Powell, Inc.		
<b>17. Condition</b> Vacant <input type="checkbox"/>			<b>36. Date</b> 1984		
<b>18. Description</b> 2 story, 2 bay brick commercial building; metal cornice, brick pilasters separate bays; rosette detailing; pedimented hood moldings; first floor modified metal cornice with dentils and scrolls.			<b>37. Revision Dates</b> _____ <b>38. Staff Review</b> _____		
(Continue on Back)			<b>21. Source of Information</b> Elizabeth Nickels: Deed Research Sandborn Insurance Maps: 1886, 1901, 1914		

KENTUCKY HISTORIC RESOURCES INVENTORY

Site No. \_\_\_\_\_

1. Historic Name(s) <b>Post Office</b> Original Owner _____		22. ADD/County <b>BLUEGRASS/ BOYLE</b>	
2. Present Name <b>Federal Building</b>		23. U.S.G.S. Quadrant (15'/75') <b>BOYLE Danville</b>	
3 Location <b>401 West Main</b>		24. UTM Reference Zone _____ Easting _____ Northing _____	
4 Owner's Name <b>Donald e. Layfield</b>		25. Coordinate Accuracy <input type="checkbox"/>	
5 Owner's Address <b>General Services Admin. 75 Spring St.</b>		26. Prehistoric Site _____ Object _____ Historic Site _____ Structure _____ Building <input checked="" type="checkbox"/> Other _____	
6 Open to Public _____, Accessible from road _____ Yes _____ No _____ Yes <input checked="" type="checkbox"/> No _____		8. Ownership Private _____ <input type="checkbox"/> Local _____ <input type="checkbox"/> State _____ <input type="checkbox"/> Federal _____ <input type="checkbox"/>	
9. Local Contact/Organization <b>OLD HOUSE CLUB OF DANVILLE</b>		27. National Register District Name: <b>Commercial</b>	
10. Site Plan with North Arrow 		28. Significance Evaluation <b>Contrib. to NR Dist.</b> <input type="checkbox"/> <b>H</b>	
11. Architect _____		29. Status _____ Date _____ National Landmark _____ National Register _____ Landmark Certificate _____ Kentucky Survey _____ Local Landmark _____ HABS/HAER _____	
12. Builder _____		30. Historic Theme Primary _____ <input type="checkbox"/> Secondary _____ <input type="checkbox"/> Other _____ <input type="checkbox"/>	
13. Date <b>1910</b> A. <input checked="" type="checkbox"/> B. <input type="checkbox"/>		31. Endangered Yes _____ No _____	
14. Style A. Classical Rev. <input checked="" type="checkbox"/> <b>M</b> B. <input type="checkbox"/>		32. Preservation Project Status <input type="checkbox"/>	
15. Original Use <b>Post Office</b> <input checked="" type="checkbox"/> <b>J</b>		Actual Cost in \$1,000s _____	
16. Present use <b>Office Bldg.</b>		33. ATTACH PHOTO 	
17. Condition <b>Good</b> <input checked="" type="checkbox"/> <b>B</b>		Roll No. <u>2</u>	
18. Description <b>2 story with raised basement; 5 bay south facade; 3 bay east facade; sandstone government building; 3 central bays south side are recessed and set off by corinthian columns; windows are arched, pedimented, squared; hip roof behind balustrade.</b>		Picture No. <u>15, 16</u>	
No. Stories <b>2</b> <input checked="" type="checkbox"/> <b>C</b> Single Pile _____ NA <input checked="" type="checkbox"/> Double Pile _____ Floor Plan _____ NA <input type="checkbox"/> Structural Fabric <b>Stone</b> A. <input checked="" type="checkbox"/> B. <input type="checkbox"/> Decorative Fabric A. <input type="checkbox"/> B. <input type="checkbox"/> Roof Form <b>Hip</b>		Direction _____	
19. History Originally built as the post office, the building was remodeled in the 1960's for federal office space.		34. Prepared by: <b>Helen Powell</b>	
20. Significance The structure contributes to the commercial district through the style and materials of its architecture and also figures in the		35. Organization <b>Carman and Powell, Inc.</b>	
21. Source of Information <b>Governmental history of Danville. Ground breaking pictures Danville/Boyle County Historical Society. Sandborn Insurance Maps 1914, 1930</b>		36. Date <b>1984</b>	
		37. Revision Dates _____ 38. Staff Review _____	

(Continue on Back)





# KENTUCKY HISTORIC RESOURCES INVENTORY

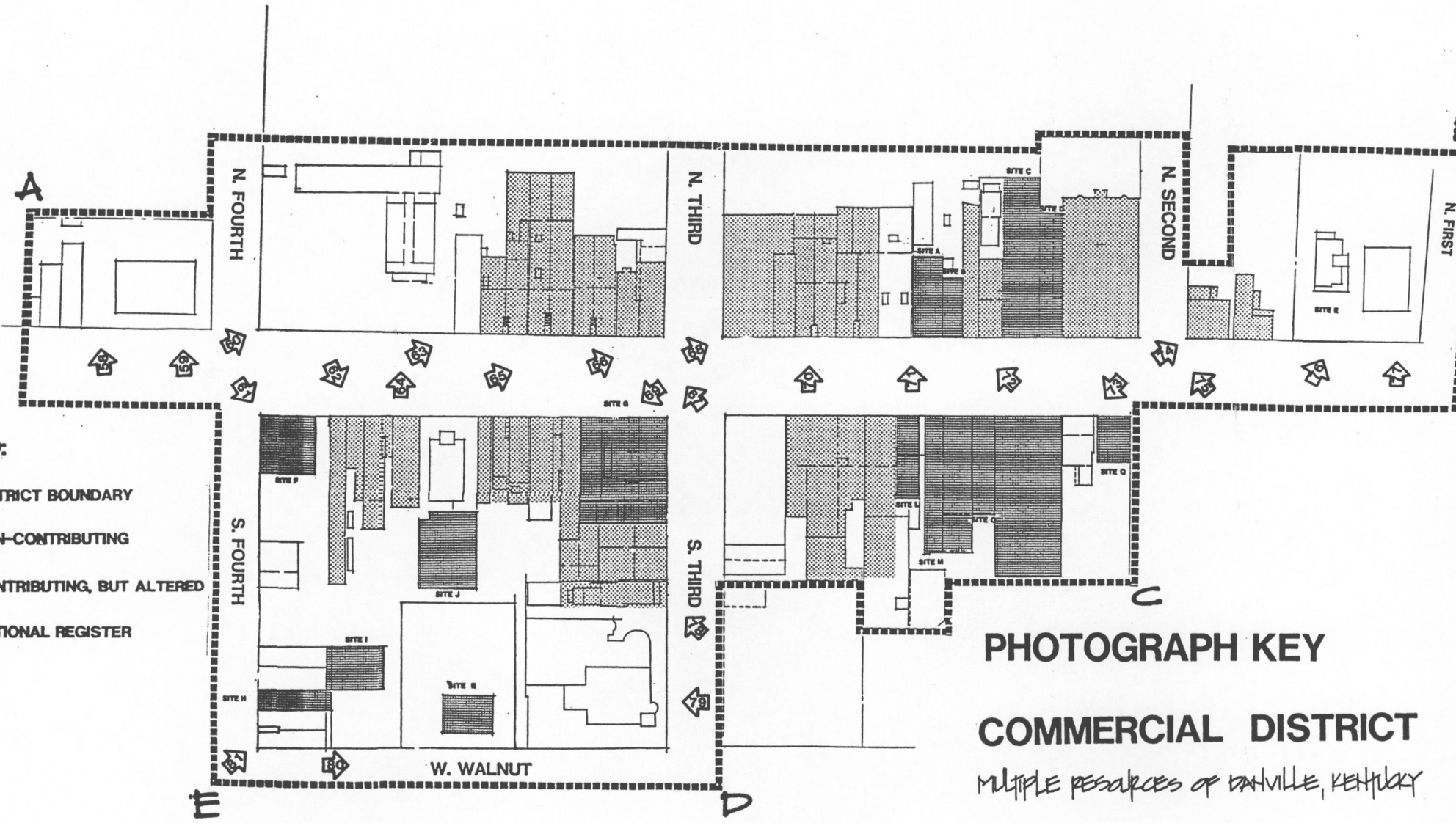
Site No. \_\_\_\_\_

1. Historic Name(s) <b>I.O.O.F. Building</b> Original Owner _____		22. ADD/County <b>BLUEGRASS/ BOYLE</b>	
2. Present Name <b>IOOF Lodge Building</b>		23. U.S.G.S. Quadrant (15'/75') <b>BOYLE Danville</b>	
3. Location <b>407 West Main</b>		24. UTM Reference Zone _____ Easting _____ Northing _____	
4. Owner's Name <b>IOOF Lodge c/o Will Durham</b>		25. Coordinate Accuracy <input type="checkbox"/>	
5. Owner's Address <b>325 Leonard Ct. Danville, Ky.</b>		26. Prehistoric Site _____ Object _____ Historic Site _____ Structure _____ <input checked="" type="checkbox"/> Building _____ Other _____	
6. Open to Public Yes _____ No _____		7. Visible from road Yes <input checked="" type="checkbox"/> No _____	
9. Local Contact/Organization <b>OLD HOUSE CLUB OF DANVILLE</b>		8. Ownership Private _____ Local _____ State _____ Federal _____	
10. Site Plan with North Arrow 		27. National Register District Name: <b>Commercial</b>	
		28. Significance Evaluation <b>Contrib. to NR Dist.</b> <input checked="" type="checkbox"/>	
11. Architect _____		29. Status _____ Date _____ National Landmark _____ National Register _____ Landmark Certificate _____ Kentucky Survey _____ Local Landmark _____ HABS/HAER _____	
12. Builder _____		30. Historic Theme Primary _____ Secondary _____ Other _____	
13. Date <b>1908-1910</b> A. <input checked="" type="checkbox"/> B. <input type="checkbox"/>		31. Endangered Yes _____ No _____	
14. Style A. Class. Rev. <input checked="" type="checkbox"/> B. <input type="checkbox"/>		32. Preservation Project Status <input type="checkbox"/> Actual Cost in \$1,000s _____	
15. Original Use <b>Lodge &amp; com.</b> <input checked="" type="checkbox"/>		33. ATTACH PHOTO 	
16. Present use <b>Commercial</b>			
17. Condition <b>Good</b> <input checked="" type="checkbox"/>			
18. Description <b>3 story, 3 bay brick residential &amp; commercial building; on 2nd floor, two polygonal bay windows flank central window; brick corbelling underneath cornice; stone sills and lintels</b>			
19. History <b>The Oddfellows Lodge bought the property from John Weisiger on Oct. 14, 1907. The building was erected by Mills.</b>		Roll No. _____ Picture No. _____ Direction _____	
20. Significance <b>The Lodge Building contributes to the Commercial District by virtue of its style and materials.</b>		34. Prepared by: <b>Helen Powell</b>	
21. Source of Information <b>Old House Club:Deeds</b>		35. Organization <b>Carman and Powell, Inc.</b>	
		36. Date <b>1984</b>	
		37. Revision Dates _____ 38. Staff Review _____	

(Continue on Back)

**LEGEND:**

-  DISTRICT BOUNDARY
-  NON-CONTRIBUTING
-  CONTRIBUTING, BUT ALTERED
-  NATIONAL REGISTER




**PHOTOGRAPH KEY**

**COMMERCIAL DISTRICT**

*MULTIPLE RESOURCES OF DANVILLE, KENTUCKY*

United States Department of the Interior  
National Park Service

National Register of Historic Places  
Inventory—Nomination Form



Continuation sheet

Item number

Page 102

Multiple Resource Area  
Thematic Group

dnr-11

Name Danville Multiple Resource Area  
State KENTUCKY

COVER A Schlager 3/31/86

Nomination/Type of Review

Date/Signature

- |  |                           |                                    |
|--|---------------------------|------------------------------------|
| 1. Birney, James, House                  | <i>Substantive Review</i> | Keeper <u>R</u> <u>S</u>           |
| 2. Carnegie Library                      | <i>Substantive Review</i> | Keeper <u>A Schlager 3/28/86</u>   |
| 3. Danville Cemetery                     | <i>Substantive Review</i> | Keeper <u>R</u> <u>S</u>           |
| 4. Danville Commercial District          | <i>Substantive Review</i> | Keeper <u>A Schlager 3/31/86</u>   |
| 5. East Main Street Historic District    | <i>Substantive Review</i> | Keeper <u>A Schlager 3/31/86</u>   |
| 6. First Presbyterian Church             | <i>Substantive Review</i> | Keeper <u>A Schlager 3/31/86</u>   |
| 7. Gore House                            | <i>Substantive Review</i> | Keeper <u>R</u> <u>S</u>           |
| 8. Haskins, W. H., House                 | <i>Substantive Review</i> | Keeper <u>A Schlager 3/31/86</u>   |
| 9. Lexington Ave-Broadway Historic Dist. | <i>Substantive Review</i> | Keeper <u>A Schlager 1/12/87</u>   |
| 10. Maple <sup>AVE</sup> Street District | <i>Substantive Review</i> | Keeper <u>Amy Schlager 4/16/87</u> |

86000643 <sup>sk</sup>

NATIONAL REGISTER OF HISTORIC PLACES  
EVALUATION/RETURN SHEET

Substantive Review

Danville Commercial District (Danville MRA),  
Boyle County  
KENTUCKY

FEB 20 1986

Working No. \_\_\_\_\_  
Fed. Reg. Date: 2/3/87  
Date Due: 3/20/86 — 4/6/86  
Action:  ACCEPT 3-31-86  
 RETURN \_\_\_\_\_  
 REJECT \_\_\_\_\_  
Federal Agency: \_\_\_\_\_

- resubmission
- nomination by person or local government
- owner objection
- appeal

Substantive Review:  sample  request  appeal  NR decision

Reviewer's comments:

Significance of property addressed in  
Nomination description - Importance of  
HD as meeting place for political dev't  
in State, ~~advising~~ impact of cholera,

Accept AC  
Recom./Criteria Accept AC  
Reviewer A Schlegel  
Discipline Arch Hist  
Date 3/21/86  
\_\_\_\_\_ see continuation sheet

Nomination returned for:  technical corrections cited below  
 substantive reasons discussed below

fire, + commercial development  
Signif statement very weak

1. Name

alterations primarily at  
storefront level it appears —

2. Location

Where? <sup>how?</sup> ~~properties designated?~~

3. Classification

Category Ownership  
Public Acquisition

Status  
Accessible

Present Use

4. Owner of Property

We are assuming  
unmarked structures  
are contributing.

5. Location of Legal Description

6. Representation in Existing Surveys

Has this property been determined eligible?  yes  no

7. Description

Condition  excellent  good  fair  
 deteriorated  ruins  unexposed

Check one  unaltered  altered

Check one  original site  moved date \_\_\_\_\_

Describe the present and original (if known) physical appearance

- summary paragraph
- completeness
- clarity
- alterations/integrity
- dates
- boundary selection

---

**8. Significance**

Period      Areas of Significance—Check and justify below

Specific dates                      Builder/Architect  
Statement of Significance (*in one paragraph*)

- summary paragraph
- completeness
- clarity
- applicable criteria
- justification of areas checked
- relating significance to the resource
- context
- relationship of integrity to significance
- justification of exception
- other

---

**9. Major Bibliographical References**

---

**10. Geographical Data**

Acreage of nominated property \_\_\_\_\_  
Quadrangle name \_\_\_\_\_  
UTM References \_\_\_\_\_

Verbal boundary description and justification \_\_\_\_\_

---

**11. Form Prepared By**

---

**12. State Historic Preservation Officer Certification**

The evaluated significance of this property within the state is:

\_\_\_\_ national      \_\_\_\_ state      \_\_\_\_ local

State Historic Preservation Officer signature \_\_\_\_\_


title                      date

---

**13. Other**

- Maps
- Photographs
- Other

Questions concerning this nomination may be directed to \_\_\_\_\_

Signed  Date 3/31/86 Phone: \_\_\_\_\_



RANCE

SCHOOL FOR THE DEAF

THE DEAF SCHOOL FOR THE DEAF  
was founded in 1860 by the Rev. John  
C. Smith, D.D., of the Methodist Church.  
It was the first school of its kind in  
the United States. The school was  
located in the city of Hartford, Conn.  
and was the first school to be  
founded in the United States.  
The school was founded by the Rev. John  
C. Smith, D.D., of the Methodist Church.  
It was the first school of its kind in  
the United States. The school was  
located in the city of Hartford, Conn.  
and was the first school to be  
founded in the United States.



FEDERAL BUILDING



DANVILLE OFFICE BUILDING INC.

WARE

The Gazebo CHINA

MARY E







WEST

34



WEST

52



WEST

150



The  
HOTEL





THE ORIGINAL ALL CITY SHOP  
**SHELBURNE**  
REALTY CO.

RESIDENTIAL COMMERCIAL  
PROPERTY MANAGEMENT  
606 236 4232

CHERRYVILLE  
**EALTH FOODS**

NO TRUCKS



MAID FURNITURE

MAID ST 150







DEAR'S FAMILY BOOK STORE

IMAGES LIMITED

The store  
is open





EASTMAN'S  
PHOTOGRAPHY  
137



NO  
TRUCKS



VIDEO VILLA  
Video Rentals  
Home Videos  
New & Used

The Best in Quality

Coca-Cola  
Pizzeria Restaurant  
ORDER ANY DAY

Cesario's  
The Jewel

BOTH



EAST  
34  
↑

EAST  
52  
↑

ROUTE  
150  
↑

H

ROUTE  
127  
→

CENTRAL KENTUCKY FEDERAL SAVINGS & LOAN

SAVINGS & LOAN

CENTRAL KENTUCKY FEDERAL SAVINGS

FEDERAL









 **V.I.P. REALTY**  
Real Estate Services

*Laurie*  


*Durham*  
**BEA**







CITIZENS NATIONAL BANK

SHIPLEY BROS. STORE

W. W. BARNETT

33



FARMERS NATIONAL BANK

NORTH  
33  
→

Please refer to the map in the  
Multiple Property Cover Sheet  
for this property

Multiple Property Cover Sheet Reference Number: 64000213



General Services Administration, Region 4  
75 Spring Street, S.W.  
Atlanta, Georgia 30303

JAN - 3 1985

JAN - 7 1985

Mr. David L. Morgan, Director  
Kentucky Heritage Council and  
State Historic Preservation Officer  
12th Floor, Capital Plaza Tower  
Frankfort, Kentucky 40601

Dear Mr. Morgan:

Thank you for your letter of December 13, 1984, regarding consideration of the Danville Commercial District for nomination to the National Register of Historic Places.

We prefer not to have our property, the Federal Building, included in the nomination at this time. We will evaluate the building for individual nomination to the National Register in the near future.

We appreciate your cooperation in this matter.

Sincerely,

A handwritten signature in black ink, appearing to read 'Donald F. Layfield', written over a printed name and title.

DONALD F. LAYFIELD  
Regional Administrator

**John D. Jackson, M.D.**  
(A MEDICAL CORPORATION)  
Neurological Surgery

JAN 29 1985

3800 HOUMA BOULEVARD  
METAIRIE, LOUISIANA 70006

January 24, 1985

HOUMA MEDICAL CENTER  
TELEPHONE: (504) 887-7154

Mr. David L. Morgan, Director  
Kentucky Heritage Council and  
State Historic Preservation Officer  
12th Floor, Capital Plaza Tower  
Frankfort, Kentucky 40601

Dear Mr. Morgan:

I have just now received your letter that was improperly addressed to me of 12/18/84 in reference to the Historic Resources of Danville, which includes my property that is considered by the Kentucky Historic Preservation Review Board for nomination to the National Register of Historic Places. I am amazed that this could come about and that you would set a cut-off date of 1/22/85 for objections to be registered. First of all, your letter addressed to me was addressed to an improper address and I am just now receiving a copy of your letter. Secondly, I strongly object to the office building that my brother and sister and myself own in Danville, Kentucky being placed in nomination to the National Register of Historic Places. The only thing that is of historic value is that the building has 1887 on the front of it, otherwise, the building has not been involved in any worthwhile historic endeavor or event in the history of Danville or Boyle County. Secondly, the inside of the building has been changed completely. It is not in its original state and has been divided up into offices that have been remodeled numerous times, so that it only has an outward appearance, but inwardly has been completely changed. I just telephoned my brother in Danville, Kentucky after receiving this notice from you and he also objects to this building being placed for nomination in the National Register of Historic Places. Actually, there are three of us that own this building, Dr. Richard G. Jackson, Miss Katherine Jackson, both of Danville, Kentucky and myself. The two of us, Dr. Richard G. Jackson and myself wish to register an objection to this nomination. I have not been able to contact my sister about this, but I believe when I do she will also want to object. I have not contacted a lawyer about this, but if this building is placed for nomination for the National Register, it will be necessary for me to seek legal action to prevent this from occurring.

Please be so kind as to recognize my letter in the near future, so that I will know whether or not to contact my lawyer immediately to prevent this from happening.

Mr. David L. Morgan  
January 24, 1985  
Page 2

Sincerely,

*John D. Jackson, M.D.*

John D. Jackson, M.D.

JDJ/pla

ccs: Richard G. Jackson, M.D.  
Miss Katherine Jackson

RICHARD G. JACKSON, M.D., F.A.C.S. FEB 04 1985  
432 WEST MAIN STREET  
DANVILLE, KENTUCKY 40422

January 31, 1985

Mr. David L. Morgan, Director  
Kentucky Heritage Council and  
State Historic Preservation Officer  
12 th Floor, Capital Plaza Tower  
Frankfort, Kentucky 40601

Dear Mr. Morgan:

My brother, John D. Jackson, has just sent me a copy of a letter to you in which he objects to the nomination of the building at 432 West Main Street, Danville, Kentucky, which he, my sister Katherine Jackson and I own, to the National Register of Historic Places.

I am writing now to state that I also object.

Very truly yours,

*Richard G. Jackson*

Richard G. Jackson, M.D.

FEB 04 1985

430 W. Main Street  
Danville, Ky. 40422  
February 2, 1985

Dear Mr. Morgan,

This letter means to object  
to your consideration of our 432  
W. Main building as an Historic  
Place. Thank you very much  
anyway.

Yours truly,  
Katherine Jackson

Notary Republic

John H. Stuyall

My Commission Expires

March 4, 1987

DATE

3/12

TELEPHONE REPORT

TIME OF CALL

AM  
PM

1. CALL  TO:  FROM (Name)

Bob Paulsgrove

2. ADDRESS (Tel. No. if needed)

SHPO office in 14

3. SUBJECT, PROJECT NO., ETC.

Re: Danville MRA - 432 Main St.

4. DETAILS OF DISCUSSION

Called for letters of obj for remainder  
of owners associated with 432 Main.  
I told him letters should be  
notarized. Letters arrived 3/14  
un-notarized. Since we have accepted  
un-notarized letters of objection in pass,  
and each owner (2 brothers, and  
1 sister (notarized) clearly object.  
Property was made a DOE/owner obj.

NAME OF PERSON PLACING/RECEIVING CALL

Joyce

TITLE

NR/SS Tech

OFFICE



---

KENTUCKY HERITAGE COUNCIL  
The State Historic Preservation Office

---

April 1, 1985

Mr. Donald F. Layfield  
Regional Administrator  
General Services Administration, Region 4  
75 Spring Street, S.W.  
Atlanta, Georgia 30303

Re: Danville Kentucky Federal Building

Dear Mr. Layfield:

In January of this year you informed us that you did not wish to have the Federal Building in Danville included in the nomination of the Danville Commercial District National Register Nomination. Since National Park Service regulations for the nomination of Federal properties to the National Register are directed to situations where ownership is entirely Federal, we were forced to ask the National Park Service about how to proceed.

We have been advised that we cannot omit a Federal property from a district which surrounds it. We will, therefore, submit the Danville Commercial District Nomination as approved by the State Review Board attaching a copy of your letter requesting not to the have post office included.

We appreciate your interest and input in this matter.

Sincerely,

David L. Morgan, Director  
Kentucky Heritage Council and  
State Historic Preservation Officer

DLM:RMP/bsc



MAY 10 1985

RECEIVED

MAY 15 1985

KY. HERITAGE  
COUNCIL

Mr. David L. Morgan, Director  
Kentucky Heritage Council and  
State Historic Preservation Officer  
12th Floor, Capital Plaza Tower  
Frankfort, Kentucky 40601

Re: Federal Building, 401 West Main Street  
Danville, Kentucky

Dear Mr. Morgan:


Thank you for responding to our letter of April 8, requesting a copy of your nomination of the Federal Building as part of the Danville Commercial District. Although we do not agree with the inclusion of the Federal Building in the nomination, we respect your position.

You mentioned in your letter of December 13, 1984, that copies of the nomination and evaluation criteria are available upon request from your office. Please send us copies of this information so that our files will reflect the pending nomination.

As Regional Administrator of General Services Administration, I am proud to participate in preserving our Nation's historic, architectural, and cultural heritage whenever possible. As in this instance, we do not always agree about the significance of a particular structure. However, we look forward to continuing our joint efforts in the historic preservation program.

We would appreciate your sending the nomination and evaluation criteria at your earliest convenience.

Sincerely,

  
DONALD F. LAYFIELD  
Regional Administrator

*Bob - please  
send info.*



---

KENTUCKY HERITAGE COUNCIL  
The State Historic Preservation Office

---

March 10, 1986

Ms. Joyce McPherson, Review Unit  
National Register of Historic Places  
National Park Service  
U.S. Department of the Interior  
1100 L Street, N.W.  
Washington, D. C. 20240

Dear Ms. McPherson:

Please find enclosed letters of objection submitted by Dr. John Jackson and Dr. Richard Jackson, partial owners of **432 Main Street**, Danville, Kentucky, one of the properties submitted as part of the **Danville Multiple Resource Area**. A notarized letter from Katherine Jackson, another owner, was submitted with the original nomination.

Please call Robert M. Polsgrove at 502/564-7005 if you need additional information.

Sincerely,

David L. Morgan, Director  
Kentucky Heritage Council and  
State Historic Preservation Officer

DLM:RMP/bsc

Enclosures

MAR 14 1986