

United States Department of the Interior
National Park Service

National Register of Historic Places
Registration Form



213

1. Name of Property

historic name Dundee Masonic Lodge No. 733
other name/site number OH-2, The Goat Building

2. Location

street & town 11640 State Route 69 North NA not for publication
city or town Dundee NA vicinity
state Kentucky code KY county Ohio code 183 zip code 42338

3. State/Federal Agency Certification

As the designated authority under the National Historic Preservation Act, as amended, I hereby certify that this nomination request for determination of eligibility meets the documentation standards for registering properties in the National Register of Historic Places and meets the procedural and professional requirements set forth in 36 CFR Part 60. In my opinion, the property meets does not meet the National Register criteria. I recommend that this property be considered significant nationally statewide locally. (See continuation sheet for additional comments.)

Donna M. Neary

Signature of certifying official/Title Donna M. Neary, SHPO

02/08/08
Date

Kentucky Heritage Council/State Historic Preservation Office
State or Federal agency and bureau

In my opinion, the property meets does not meet the National Register criteria. (See continuation sheet for additional comments.)

Signature of certifying official/Title

Date

State or Federal agency and bureau

4. National Park Service Certification

I hereby certify that the property is:

- entered in the National Register. See continuation sheet.
- determined eligible for the National Register See continuation sheet.
- determined not eligible for the National Register.
- removed from the National Register.
- other, (explain:)

Signature of the Keeper

Ethan H. Beall

Date of Action

3.25.08

Dundee Masonic Lodge No. 733
Name of Property

Ohio County, KY
County and State

5. Classification

Ownership of Property

(check as many boxes as apply)

Category of Property

(check only one box)

Number of Resources within Property

(Do not include previously listed resources in the count.)

		Contributing	Noncontributing
<input checked="" type="checkbox"/> private	<input checked="" type="checkbox"/> building(s)	1	buildings
<input type="checkbox"/> public-local	<input type="checkbox"/> district	_____	sites
<input type="checkbox"/> public-State	<input type="checkbox"/> site	_____	structures
<input type="checkbox"/> public-Federal	<input type="checkbox"/> structure	1	objects
	<input type="checkbox"/> object	2	0 - Total

Name of related multiple property listing

NA

Number of contributing resources previously listed in the National Register

NA

6. Function or Use

Historic Function

(Enter only categories from instructions)

SOCIAL: meeting Hall
RELIGION: religious facility

Current Function

(Enter only categories from instructions)

SOCIAL: meeting hall
RECREATION AND CULTURE: museum

7. Description

Architectural Classification

(Enter only categories from instructions)

No Style

Materials

(Enter only categories from instructions)

foundation
walls Wood Frame
roof Metal
other Goat: Zinc

Narrative Description

(Describe the historic and current condition of the property on one or more continuation sheets.)

See continuation sheet(s) for Section No. 7

NATIONAL REGISTER OF HISTORIC PLACES
CONTINUATION SHEET

Masonic Lodge No. 733
Ohio County, Kentucky

Section 7 Page 1

Description

The Dundee Masonic Lodge (OH-2) sits within the unincorporated town of Dundee, in Ohio County, Kentucky. Dundee straddles State Route 69, 10 miles northeast of County seat Hartford. The Rough River, a Green River tributary, defines the northern reaches of the town. Ohio County is located within the Western Coal Field, which is part of the larger Pennyrile Cultural Landscape region of Kentucky.

The Masonic Lodge sits on a 78' x 88' parcel, with the narrow side of that rectangular area adjacent to the highway. Other than the Lodge building, no other features are found on the site.

The Masonic Lodge building was constructed in 1892 and stands on the east side of State Route 69, facing west. It is a wood frame structure consisting of 2 main masses. The northern mass, which is seen to the left by a person facing the building's front, is a gabled block with two entrances, each below a double-hung 12/12 window. That block measures 30' x 51', with the shorter side being the front. The Masonic symbol, the letter "G," is seen in the front gable's pediment. This portion of the building has 1530 square feet on each of the two levels, for a total of 3060 square feet.

To the right of that main building mass is a tall bell tower whose front side has a first-floor door, a second-floor 12/12 double-hung window, and a third-floor circular medallion with the 5-point star of the Masonic organization. That portion of the building measures 12' x 13', and is slightly set back from the frontal plane by roughly 2'. This portion of the building has three levels, each with 156 square feet, for a total of 468 square feet.

Banistered double steps lead up to the main entrances. The building is punctured with a regular pattern of doors and windows. The two doors enter the lower floor meeting room and one opens into the stairwell under the steeple. The doors are 36" by 84" and their transoms measure 36" x 18". The north side of the main block has 8 windows, four on each floor, measuring 32" x 84" and with 12/12 double-hung sashes. The same fenestration pattern is seen on the south side, but with six windows instead of eight, the remaining two windows occurring in the bell tower. In the belltower are seven steps on the north side, six on the east and five on the south side on the first floor. The steps are forty inches wide.

On top of the eighty-foot steeple is perched a conspicuous weathervane in the shape of a goat. The object weighs eight pounds, is made of zinc and is five feet long. It was attached to the building in 1902, and has been a local landmark since assuming its summit.

Dundee Masonic Lodge No. 733
Name of Property

Ohio County, KY
County and State

8. Statement of Significance

Applicable National Register Criteria

(Mark "x" in one or more boxes for the criteria qualifying the property for National Register listing.)

- A** Property is associated with events that have made a significant contribution to the broad patterns of our history.
- B** Property is associated with the lives of persons significant in our past.
- C** Property embodies the distinctive characteristics of a type, period, or method of construction or represents the work of a master, or possesses high artistic values, or represents a significant and distinguishable entity whose components lack individual distinction.
- D** Property has yielded, or is likely to yield, information important in prehistory or history.

Criteria Considerations

(Mark "x" in all the boxes that apply.)

Property is:

- A** owned by a religious institution or used for religious purposes.
- B** removed from its original location.
- C** a birthplace or grave.
- D** a cemetery.
- E** a reconstructed building, object, or structure.
- F** a commemorative property.
- G** less than 50 years of age or achieved significance within the past 50 years.

Narrative Statement of Significance

(Explain the significance of the property on one or more continuation sheets.)

9. Major Bibliographical References

Bibliography

(Cite the books, articles, and other sources used in preparing this form on one or more continuation sheets.)

Previous documentation on file (NPS):

- preliminary determination of individual listing (36 CFR 67) has been requested
- previously listed in the National Register
- previously determined eligible by the National Register
- designated a National Historic Landmark
- recorded by Historic American Buildings Survey # _____
- recorded by Historic American Engineering Record # _____

Areas of Significance

(enter categories from instructions)

Social History

Period of Significance

1902-1957

Significant Dates

1902, 1903, 1950

Significant Person (only if Criterion B selected)

NA

Cultural Affiliation

NA

Architect/Builder (use last names first for individuals)

Hunter, Joe (builder)

See continuation sheet(s) for Section No. 8

Primary location of additional data:

- State Historic Preservation Office
- Other State agency
- Federal agency
- Local government
- University
- Other Name of repository: _____

See continuation sheet(s) for Section No. 9

NATIONAL REGISTER OF HISTORIC PLACES
CONTINUATION SHEET

Masonic Lodge No. 733
Ohio County, Kentucky

Section 8 Page 2

Statement of Significance

The Masonic Lodge No. 733 (OH-2) in Dundee, Ohio County meets the National Register Criterion A and has played an important role in Dundee's social history. The building is significant with the historic context "History of Fraternal Organizations in Ohio County, Kentucky, 1853-1957." The Masonic group has been the leading fraternal organization in Dundee from the time of its lodge's construction in 1892, and continues this status until the present. The lodge has been used by the Masons and other social groups, including Woodmen of the World, Oddfellows, Rebeccas, and the Order of the Eastern Star. In addition to the importance of the building's identity with the Masonic group, the Lodge's large metal weather vane in the shape of a goat, installed in 1902, gave the building a different importance in social history. The goat weather vane, originally a curiosity, has been embraced by the community as having iconic significance. The social significance of this object is not analyzed here within a comparative historic context of local tourist attractions, but is observed in the several ways that the community has responded to the presence of the object. That weathervane led to the town's re-naming, has played a part in local tourism, and has been a subject for arts. The goat has become one of the most curious and familiar landmarks in Ohio County and surrounding counties.

History of Fraternal Organizations in Ohio County, Kentucky, 1853-1957

Martin writes that social organizations are important to reinforce the individual's sense of personal identity and to validate his or her status in the community. These organizations effect a certain social control over the individual; however, individuals are afforded a certain amount of self expression by choosing to join one group over another. In Kentucky, a rural state with limited ethnic diversity, fraternal organizations were the primary secular social group available to men (Martin: 216). Masonic Lodge No. 733 is significant insofar as it helps us to understand the vital role that such civic groups played the cultural life of Dundee. Construction of the Masonic Lodge in 1892 signified that the community had reached a critical mass of viability.

Martin's observation is borne out in Ohio County, as almost every town had some Fraternal Lodge by the 20th century's second decade. The short survey of these organizations on the following page shows that they came into being at a time when Americans had increasing wealth and greater amounts of free time. With additional time and money, people sought new social interactions and entertainments. The relatively large number of these organizations for a relatively rural county indicates their importance as a component of an emerging local social landscape. Nearly a century later, in the late-20th and early-21st century, when American social activities and entertainments shift from collective activities outside the home to more individual home-based activities, the persistence of these fraternal organizations must be seen as an effort to maintain traditions that continue to have social meaning.

NATIONAL REGISTER OF HISTORIC PLACES
 CONTINUATION SHEET

Masonic Lodge No. 733
 Ohio County, Kentucky

Section 8 Page 3

Town/Lodge Name	Lodge Type	Established	Other Information
Cervalo #253	Masonic	August 31, 1853	The lodge building burned June 6, 1897. A new charter was received October 20, 1897.
Cromwell #420	Masonic	1866	October 21, 1896, the town and lodge were renamed Beaver Dam
Rosine #556	Masonic	October 23, 1874	Lodge burned in 11/1882 and again in 1900. New charters were obtained 10/18/1883 and 10/18/1900. In 1947 a new charter was issued.
Rockport #312	Masonic	October 17, 1879	The charter was surrendered in 1881, then restored October 17, 1906 by a name change to Paradise.
Fordsville #600	Masonic	October 25, 1878	
Hartford	Masonic	October 25, 1878	
Centertown #714	Masonic	October 19, 1899	
Dundee #733	Masonic	October 17, 1901	
Cromwell #692	Masonic	October 18, 1904	
McHenry #800	Masonic	October 21, 1908	Lost charter, then restored in 1917. Recently this lodge merged with Rockport #312 and Cromwell #692
Pleasant Grove 803	Masonic	October 21, 1908	
Friedaland #863	Masonic	October 22, 1913	The lodge was moved from Dan Station (another name for Friedaland) to Horse Branch in 1959
Mantanzas #811	Masonic	November 30, 1929	lodge created through consolation with Centertown #714
Olaton	Woodman		Full name: Woodman of the World
Heflin	Woodman		
Sulphur Springs	Woodman		
Sulphur Springs	Royal Neighbors		Female counterpart to Woodman of the World
Beaverdam #32	Eastern Star		(Sister organization to Masons) Grace chapter
Hartford	Eastern Star		Lizzie Ford Chapter
Centertown	Eastern Star		
Fordsville	Eastern Star		
Cromwell	Eastern Star		Combined with Beaverdam #32
Dundee #112	Eastern Star	Ca. 1902	Closed in 1980, after celebrating 75 th anniversary.

NATIONAL REGISTER OF HISTORIC PLACES
CONTINUATION SHEET

Masonic Lodge No. 733
Ohio County, Kentucky

Section 8 Page 4

History of Dundee, Kentucky

Ohio County was established December 17, 1798, from the western portion of Hardin County. Its name refers to the waterway which formed its northern border when the county was created. Subsequent subdivisions of the county into smaller counties, has left it landlocked (Kleber 1992: 689).

Hartford, 10 miles southwest of Dundee, emerged early as a locally important city due to its location at the head of navigation of the Rough River, a tributary of the important Green River, an early inland route for Kentucky commerce and transportation. Most of the early towns of Ohio County developed where overland roads and waterways crossed. Grain and saw mills, usually situated along waterways, became important focal points of local agricultural and commercial activity. Current-day Dundee is situated where the road, connecting Hartford with Hardinsburg and Hawesville, two county seat towns to the northeast, crosses Rough River.

Development of the community began by the 1840s. Warren W. Hines came to Ohio County from Woodbury, 24 miles southeast in Butler County, which lies along the Green River. A system of locks on the Green River began to appear in 1841, and lock #4 was in Woodbury (http://en.wikipedia.org/wiki/Green_River_%28Kentucky%29). Perhaps seeing the potential for river-supported commerce in Woodbury, Hines came to the spot where Dundee is today, and established a mill along the Rough River. The operation became successful enough so that a community grew up around it, adopting the name Hines Mill. In 1846, the name was given a more official status when Hines became the postmaster of Hines Mill (*TIMES-NEWS* January 26, 1989, page 12-B, "Lineage Lines.").

By 1860, Hines had sold the mill to his cousins, Simeon and Alfred Hines. Simeon Hines sold his interest to Alfred, who continued to operate it until the 1890s. In addition to the flour mill, Alfred Hines also operated a sawmill, a distillery, a ferry, and owned a mercantile store. Hines performed public roles, such as serving six years as Magistrate, a term as postmaster at Hines Mill, and as a United States census enumerator. He died in 1892; his two-story home still stands (*TIMES-NEWS*, January 24, 1975 "Lineage Lines").

At about the time of Hines' passing, two other noteworthy events occurred: the Masonic Lodge building was completed and the goat weathervane was shipped to America from its fabricator in Dundee Scotland. The weathervane was one of three sent to the United States from Dundee. The other two weather vanes were sent to Missouri and Kansas, but were lost in fires.

The Dundee goat weathervane was shipped by railroad to Narrows Kentucky, about five miles from Hines Mill. It sat on the front porch of the Fitzhugh Renfrow and Company's general store for several years. In 1902, the goat weathervane was hoisted to its place of honor, atop the 80-foot Masonic Lodge steeple in this Ohio County village. This relocation saved the goat from the fate of the other two which were lost to calamities. On February 7, 1904 a tornado destroyed the F. Renfrow and Company building and most of the rest of Narrows.

NATIONAL REGISTER OF HISTORIC PLACES
CONTINUATION SHEET

Masonic Lodge No. 733
Ohio County, Kentucky

Section 8 Page 5

Indications of significance of the weathervane to the community

A collective civic response that announces the local regard for the weathervane came in the form of the town's name. Once the Woodmen of the World group ordered the weathervane for their Lodge, the citizens of the community renamed the town after the place of the goat's "birth." Thus, Hines Mill became Dundee Kentucky on January 24, 1898. Today, a sign labeled "Home of the Goat" welcomes visitors to the community.

The placement of the goat atop the building's steeple-like tower apparently did not prevent local church-goers from identifying the building with their religious activity, as it served as the place of worship for a local church for 50 years. Communities in Ohio County frequently have a Methodist or a Baptist Church, or both. The building's form, a rectangular block beside a tower, looked church-like, even before any religious group inhabited it. The building was initially used by secular groups, first by the Woodmen of the World, then by the Dundee Masonic Lodge No. 733, chartered in 1901. After the goat surmounted the structure, the Dundee Methodist Church organized (1902), as did the Dundee Baptist Church (1904). On May 4, 1904 the Dundee Methodist Episcopal Church South purchased the first floor from the trustees of the Dundee Lodge No. 733 for \$400. For half a century, the Dundee Methodist Episcopal Church used the first floor until that group built a separate church building across the road from the Masonic Lodge. Once in their new home, the Dundee Methodist Church sold back to the Masonic group the first floor of the lodge for \$400.

The image of the goat hovering above town gave rise to behaviors, while not exactly religious, could be linked with the attempt to confront the power of nature. The life-sized goat weathervane, lightweight (10-15 pounds) due to its zinc composition, towers over this small town, and has survived gusty winds, torrential rains, and exposure to temperature extremes. Its tenacity quickly made the goat weathervane a totem of strength, against which area youth could test their own manhood. For years, the object provided target practice to young men, which left the goat riddled with bullet holes. The iron pedestal, too, had deteriorated from rust after years of being on the steeple of the Masonic Lodge Building. Rather than remove the iconic town figure, in 1968 the weathervane was taken down from its steeple and repaired by Amos L. Bean of Bowling Green, Kentucky. Amos Bean had lived next to the Masonic Lodge at Dundee. He reattached the broken horn, filled in the bullet holes and coated the zinc body with fiberglass and paint. The symbol of Dundee was returned to the 80-foot spire above the Masonic Lodge.

The first annual Dundee Community Day, held in 1992, of course was built around the goat. One year's theme was "Kiss the Goat". In 2007, affection for the goat led to creation of a goat-shaped three-acre Corn Maze. "The Dundee Goat, now temporarily celebrated in a corn maze next to the Ohio County town of Dundee on Kentucky 69 North, will help raise money for the Dundee Community Days organization. The group keeps up the lodge that sports the famous Dundee Goat Weather Vane and provides a college scholarship to a local student each year. Steve Bice of Miles Farm Supply designed the maze and goat on his computer and helped advise Ohio County farmer Darren Luttrell as he carved them out with his lawn mower. When it gets closer to Dundee Days,

NATIONAL REGISTER OF HISTORIC PLACES
CONTINUATION SHEET

Masonic Lodge No. 733
Ohio County, Kentucky

Section 8 Page 6

Luttrell will mow a path from the maze to the goat so that people can also walk around it. 'All the way around the goat is about a mile,' Luttrell said. 'That's a pretty good distance.' The maze will be the highlight of Dundee Days in August." (*MESSENGER-INQUIRER*, July 15, 2007, Page 1A)

The Masonic Lodge with its Goat Weather Vane has inspired creative responses, as well. Gary Adams, in 1989, completed a drawing, with an attached informational article, "The Old Meeting House," which tourists receive who stop in the Dundee Post Office asking about the Goat. The Bank of Ohio County—formerly the Bank of Dundee, organized in 1922—gives out Adams' drawing on a promotional pamphlet to announce the town's identity with the symbol. In the Dundee bank hangs a large watercolor of the building painted in 1988 by Katie Shively, and titled "The Meeting Place." Well-known Dundee School teacher, Mrs. Calais Coppage, completed an oil painting of the building in 1972. Celebrated Dundee artist Liz Davis fabricated "Tom the Dundee Goat," a sculptural piece made of cloth, which became part of the Kentucky Women Artist exhibit at the Owensboro Museum of Fine Arts.

Some of the local lore surrounding the building also testifies to a near mythic role it plays. Some local residents claim to be able to predict the weather for three days by watching the goat, noting that it is which always facing the wind. Area farmers have used this information let them plan when to plant or harvest their crops.

Other clear signals show that the goat weathervane is also greatly important to the visitor as it is for the townspeople. On travels through the town, many tourists stop in Dundee purposely, some exclusively, to photograph the "Old Goat," thus affirming the power of the object to outsiders. On Dundee Community Day, the lower floor of the Masonic Lodge opens to the public as a museum, available to both community resident and visitor. The identity as a museum confirms the identification between the building, its space, and the town's past. The museum holds the Dundee school trophies and memorabilia of the town's past in pictures and newspaper clippings.

NATIONAL REGISTER OF HISTORIC PLACES
CONTINUATION SHEET

Masonic Lodge No. 733
Ohio County, Kentucky

Section 9 Page 7

9. Major Bibliographical References

Newspaper Articles:

Times- News Hartford, Kentucky

- Methodists at Dundee to Move into New Church, January 1954
- Hines Family-Alfred T. Hines, "Lineage Lines," February 6, 1975
- Historic Sulphur Springs, September 13, 1984 -pages 2-B, 3-B, 4-B
- Tom the Dundee Goat (picture), August 17, 1995
- Simple Start, big future (about artist Liz Davis), March 7, 1991 page 6-A
- Rough River Ripples, August 24, 1995 page 5-A
- Dundee's Goat Comes Down to Earth, 1968
- Old Mills in Ohio County "Lineage Lines"
 - January 19, 1989 page 3B
 - January 26, 1989 page 12-B
 - February 2, 1989 page 10-B
 - February 16, 1989 page 11-A
- Olaton, the Origin of the Name "Lineage Lines," June 15, 1989 page 8-B
- No Creek Church Celebration 200 Years, July 15, 2004

Messenger- Inquirer, , Owensboro Kentucky

- Goat not the butt of jokes, October 27, 1992
- Gruffy said, Dundee's high on rooftop billy goat, 1993
- Dollmaker makes herself known, April 28, 1997 page 12
- Bank of Ohio County, October 6, 2000
- Dundee doll artist to be featured in exhibit honoring exceptional women, December 2000
- Dundee Goat being Stalked (picture), July 15, 2005 pages 1-A

The Hartford Republican, Hartford Kentucky

- Narrows, Kentucky, April 29, 1904

Ohio County Messenger, Beaver Dam Kentucky

- Dollmaker to the present at the state fair, July 16, 2003 page 11

Ohio County News, Hartford Kentucky

- Narrows historic place demising from scene as antique auction, September 6, 1979 page 17

- Davis, Liz
n.d. Kentucky Doll Artist brochure, *Kentucky Women Artists, 1850-2000*
- Hugh Duke scrapbook: pictures and articles from newspaper, but no dates.
- Hines, Alfred Thomas
n.d. Biographical Sketches, Ohio County pages, 147-148
- Howell, Eloise Ragland
1992 *Shouts and Hosannas* Nashville, Tennessee: J & J Printers
- Kleber John E., editor
1992 *Kentucky Encyclopedia*. University Press of Kentucky, Lexington Kentucky
- Martin, Charles E. *The Pennyryle Cultural Landscape*. United States Department of the Interior, National Park Service and Kentucky Heritage Council, 1988.
- Rennick, Robert M.
1984 *Kentucky Place Names*. University Press of Kentucky, Lexington Kentucky
- Tinsley, Harry D.
1992 *Kentucky, A History of the State* by Battle, Perrin and Kniffin, Louisville, Kentucky 1885. Reprinted in Lineage Lines in *Times News*, October 1, 1992 10-B
- Troutman, Richard L., editor
1987 *The Heavens are Weeping, The diaries of George Richard Browder 1852-1886*. Grand Rapids, Michigan: Zondervan Publishing House.
- Whitehead, Sarah Elizabeth and Ron
2006 *Western Kentucky Lost and Forgotten Found and Remembered*. Louisville: Heaven Books, pages 78-80

NATIONAL REGISTER OF HISTORIC PLACES
CONTINUATION SHEET

Masonic Lodge No. 733
Ohio County, Kentucky

Section 10 Page 9

Verbal Boundary Description

The property proposed for listing is a 78-foot by 88-foot parcel fronting on State Highway 69 in Dundee Kentucky, with the narrow dimension being that adjacent to the road. The property is legally defined in Ohio County Deed Book 326, page 523, and is listed with the Ohio County Property Valuation Administrator under account 49-A-40.

Boundary Justification

This property has historically been associated with the significant activity, the Masonic Lodge, and with the significant object, the metal weather vane in the shape of a goat, since the beginning of the Period of Significance.

Photographic Identification

Same Information for all photos:

Name of Property: Masonic Lodge No. 733

Location: Ohio County, Kentucky

Photographer: Liz Davis

Location of electronic media: Kentucky Heritage Council, Frankfort Kentucky

Date of Photographs: November 2007

Photo 1: Masonic Lodge, to northeast

Photo 2: Detail of weathervane, to northeast

UNITED STATES DEPARTMENT OF THE INTERIOR
NATIONAL PARK SERVICE

NATIONAL REGISTER OF HISTORIC PLACES
EVALUATION/RETURN SHEET

REQUESTED ACTION: NOMINATION

PROPERTY NAME: Dundee Masonic Lodge No. 733

MULTIPLE NAME:

STATE & COUNTY: KENTUCKY, Ohio

DATE RECEIVED: 2/11/08 DATE OF PENDING LIST: 3/03/08
DATE OF 16TH DAY: 3/18/08 DATE OF 45TH DAY: 3/26/08
DATE OF WEEKLY LIST:

REFERENCE NUMBER: 08000213

REASONS FOR REVIEW:

APPEAL: N DATA PROBLEM: N LANDSCAPE: N LESS THAN 50 YEARS: N
OTHER: N PDIL: N PERIOD: N PROGRAM UNAPPROVED: N
REQUEST: N SAMPLE: N SLR DRAFT: N NATIONAL: N

COMMENT WAIVER: N

ACCEPT RETURN REJECT 3-25-08 DATE

ABSTRACT/SUMMARY COMMENTS:

*red in the
national Register*

RECOM./CRITERIA _____

REVIEWER _____ DISCIPLINE _____

TELEPHONE _____ DATE _____

DOCUMENTATION see attached comments Y/N see attached SLR Y/N

If a nomination is returned to the nominating authority, the nomination is no longer under consideration by the NPS.



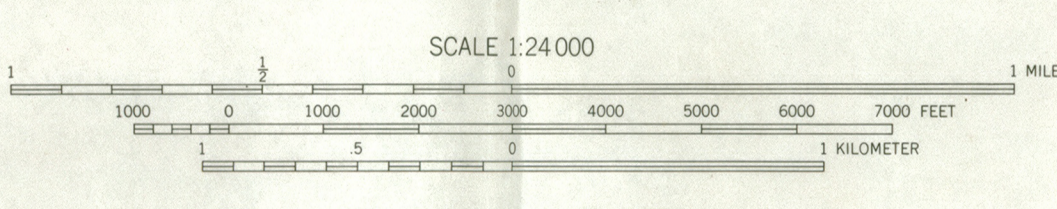
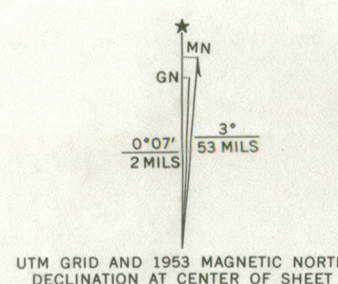
SPEED
LIMIT
35





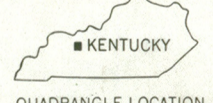
Masonic Lodge No. 7
Ohio County, KY
Dundee Quad
Zone 16
Easting 520 060
Northing 415 6480

Mapped, edited, and published by the Geological Survey
Control by USGS, USC&GS, and USCE
Topography from aerial photographs by Kesh plotter
Aerial photographs taken 1951. Field check 1953
Polyconic projection. 1927 North American datum
10,000-foot grid based on Kentucky coordinate system,
south zone
1000-meter Universal Transverse Mercator grid ticks,
zone 16, shown in blue



CONTOUR INTERVAL 10 FEET
DATUM IS MEAN SEA LEVEL

THIS MAP COMPLIES WITH NATIONAL MAP ACCURACY STANDARDS
FOR SALE BY U. S. GEOLOGICAL SURVEY, WASHINGTON, D. C. 20242,
KENTUCKY GEOLOGICAL SURVEY, LEXINGTON, KENTUCKY 40506,
AND KENTUCKY DEPARTMENT OF COMMERCE, FRANKFORT, KENTUCKY 40601
A FOLDER DESCRIBING TOPOGRAPHIC MAPS AND SYMBOLS IS AVAILABLE ON REQUEST



ROAD CLASSIFICATION	
Heavy-duty	4 LANE 6 LANE
Medium-duty	4 LANE 6 LANE
	Unimproved dirt
U. S. Route	State Route

DUNDEE, KY.
SE/4 WHITESVILLE 15' QUADRANGLE
N3730—W8645/7.5

1953
AMS 3659 III SE—SERIES V853



COMMERCE CABINET
KENTUCKY HERITAGE COUNCIL



Steven L. Beshear
Governor

The State Historic Preservation Office
300 Washington Street
Frankfort, Kentucky 40601
Phone (502) 564-7005
Fax (502) 564-5820
www.kentucky.gov

Marcheta Sparrow
Secretary

Donna M. Neary
Executive Director and
State Historic Preservation Officer

February 8, 2008

Jan Snyder Matthews, Ph.D., Keeper
National Park Service 2280
National Register of Historic Places
1201 "I" (Eye) Street, NW 8th Floor
Washington DC 20005

Dear Dr. Matthews:

Enclosed are nominations approved at the December 13, 2007 Review Board meeting. We are submitting them for listing in the National Register:


- M.B. Green Site, Boone County
- Johnston's Inn, Bourbon County
- Frankfort Commercial Historic District (Additional Documentation), Franklin County
- Feltman Mound, Kenton County
- ✓ Dundee Masonic Lodge No. 733, Ohio County
- Ashbourne Farms, Oldham County
- Rose-Daughtry Farm, Warren County
- Fairchild House, Wayne County

Another nomination submitted here, **Park Hills Historic District**, Kenton County (Reference Number 07001252), has been revised according to the return comments.

Finally, enclosed is a replacement cover sheet for a recently submitted nomination, **Liberty Downtown Historic District** (Reference Number 08000004) Casey County, Kentucky. This replacement sheet was requested by Jim Gabbert.

We appreciate your consideration of these nominations.

Sincerely,


Donna M. Neary, Executive Director
Kentucky Heritage Council and
State Historic Preservation Officer