

1163
JUL 25 1989

United States Department of the Interior
National Park Service

NATIONAL REGISTER

NATIONAL REGISTER OF HISTORIC PLACES REGISTRATION FORM

This form is for use in nominating or requesting determinations of eligibility for individual properties or districts. See instructions in "Guidelines for Completing National Register Forms" (National Register Bulletin 16). Complete each item by marking "x" in the appropriate box or by entering the requested information. If an item does not apply to the property being documented, enter "N/A" for "not applicable." For functions, styles, materials, and areas of significance, enter only the categories and subcategories listed in the instructions. For additional space use continuation sheets (Form 10-900a). Type all entries.

1. Name of Property

historic name United States Post Office--Statesboro
other names/site number Statesboro Post Office, Statesboro City Hall

2. Location

street & number 27 South Main Street (U. S. Highway 301)
city, town Statesboro (n/a) **vicinity of**
county Bulloch **code** GA 031
state Georgia **code** GA **zip code** 30458

(n/a) not for publication

3. Classification

Ownership of Property:

- private
- public-local
- public-state
- public-federal

Category of Property

- building(s)
- district
- site
- structure
- object

Number of Resources within Property:

	<u>Contributing</u>	<u>Noncontributing</u>
buildings	1	0
sites	0	0
structures	0	0
objects	0	0
total	1	0

Contributing resources previously listed in the National Register: 0

Name of related multiple property listing: Historic Resources of Downtown Statesboro, Bulloch County, Georgia

4. State/Federal Agency Certification

As the designated authority under the National Historic Preservation Act of 1966, as amended, I hereby certify that this nomination meets the documentation standards for registering properties in the National Register of Historic Places and meets the procedural and professional requirements set forth in 36 CFR Part 60. In my opinion, the property meets the National Register criteria. () See continuation sheet.

Elizabeth A. Lyon
Signature of certifying official

7/19/89
Date

Elizabeth A. Lyon
Deputy State Historic Preservation Officer,
Georgia Department of Natural Resources

In my opinion, the property () meets () does not meet the National Register criteria. () See continuation sheet.

Signature of commenting or other official

Date

State or Federal agency or bureau

5. National Park Service Certification

I, hereby, certify that this property is:

entered in the National Register

Alonzo Byne Entered in the
National Register 9/6/89

determined eligible for the National Register

determined not eligible for the National Register

removed from the National Register

other, explain:

see continuation sheet

ja Signature, Keeper of the National Register Date

6. Function or Use

Historic Functions:

GOVERNMENT/post office

Current Functions:

GOVERNMENT/city hall

7. Description

Architectural Classification:

Colonial Revival

Materials:

foundation	brick
walls	brick
roof	metal
other	marble (entrance steps)

Description of present and historic physical appearance:

The former United States Post Office is located at the intersection of South Main (U.S. Highway 301) and Vine Streets in downtown Statesboro, Bulloch County, Georgia. The building is south of the county courthouse and the central business district and west of the East Vine Street Warehouse and Depot District (which is also being nominated as part of the Statesboro multiple property listing).

The painted brick structure was constructed in 1917-1918 and exhibits the influence of the Colonial Revival style of architecture. The rectangular building features a symmetrical facade, a balustrade along the parapet, and a central portico with a pediment and a fanlight above the front doors. Other decorative details to the main entrance include festoons, Doric columns, and pilasters. Each facade features a central Palladian window and six-over-six double-hung windows with keystones and shutters.

The current floor plan includes a large central lobby surrounded by offices and meeting rooms of various sizes. Exterior steps on the south facade lead to the basement which is divided into four offices. Other interior features include plaster walls, crown molding, and marble baseboards in the lobby.

Landscaping around the former post office building includes a large oak tree on the northwest corner of the lot and low shrubs on both the north and west sides of the building. The remainder of the lot is occupied by driveways and parking lot.

Alterations to the structure have occurred since the city purchased the building in 1964 for use as a municipal office building; these include painting the exterior brick walls, adding shutters to the windows, and constructing a wheel chair ramp and a drive-through

United States Department of the Interior
National Park Service

**National Register of Historic Places
Continuation Sheet**

Section 7

window. Alterations to the interior were extensive to allow for the change from post office to city hall. All but three of the interior partitions are modern additions. Although the building has been altered for use as the Statesboro City Hall, it has retained integrity of overall design (especially on the exterior), workmanship, materials, location, and feeling and stands as a rare example of Colonial Revival architecture in Statesboro.

8. Statement of Significance

Certifying official has considered the significance of this property in relation to other properties:

nationally statewide locally

Applicable National Register Criteria:

A B C D

Criteria Considerations (Exceptions): N/A

A B C D E F G

Areas of Significance (enter categories from instructions):

communications
architecture

Period of Significance:

1917-1938

Significant Dates:

1917-1918

Significant Person(s):

n/a

Cultural Affiliation:

n/a

Architect(s)/Builder(s):

U. S. Treasury Department

National Register of Historic Places
Continuation Sheet

Section 8

Significance of property, justification of criteria, criteria considerations, and areas and periods of significance noted above:

Narrative statement of significance (areas of significance)

The U. S. Post Office (former), located on South Main street in Statesboro, is eligible for listing on the National Register of Historic Places under criteria A and C as a part of the Statesboro multiple property listing. Nomination of this building is supported by significance in the areas of communications and architecture.

This building is important for its contribution to communications for the city of Statesboro. At the end of the Civil War American communities generally remained islands unto themselves, but thereafter the impact of railroads, telegraphs, and other new communications technologies helped bind the nation together, end local isolation, and standardize taste and behavior. Postal service was a significant mode of communication for small towns prior to the ubiquity of the telephone and the mass-communication provided by movies, radio, and finally television. The U. S. Postal Service was an important means of bringing information and new ideas to Statesboro and of linking the growing city with the outside world. This building, built near the end of Statesboro's period of pronounced growth and development, reflects the intensity of that growth and development and the pressures for enhanced postal service which it would have engendered. It is Statesboro's only extant historic postal building, representing the unseen, almost taken-for-granted role that postal communications played in the early 20th century in the city.

In terms of architecture, the building is significant for its Colonial Revival design. Statesboro's early 20th-century post office was constructed as a result of the 1913 Public Buildings Act. This Act set standards which affected the construction of public buildings through the 1920s. Standards for small town post offices dictated that the new buildings should be "ordinary" and of the same class as real estate in the town. Frequently, the same plans would be used for several structures and rarely were outside architects hired. At the time the post office was constructed, J. A. Wetmore was the Acting Supervising Architect from the Treasury Department with C. E. Parker as Supervision Architect on the site. This building was influenced by the federal government's turn to Classical and Colonial architecture in the 1910s. Symmetrical facades, the central entrance with portico, the pediment, balustrade, doric columns, and pilasters are all evidence of the Colonial Revival style. It is the largest and most prominent Colonial Revival building in Statesboro and marked a clear break with the community's Victorian architectural traditions.

**National Register of Historic Places
Continuation Sheet**

Section 8

National Register Criteria

Because of the U.S. Post Office's role in the history of communications in early 20th-century Statesboro, this building meets National Register criteria A. Because of its Colonial Revival design, which was common to public buildings constructed during the 1910s and 1920s although uncommon in Statesboro, the structure meets National Register criteria C.

Criteria Considerations (if applicable)

n/a

Period of significance (justification, if applicable)

1917-1938: construction and continuous use (50-year rule)

9. Major Bibliographic References

Hanson, Sue P. and Robin Brown. "Statesboro Post Office." Historic Property Information Form, April 1986. On file at the Historic Preservation Section, Georgia Department of Natural Resources, Atlanta, Georgia.

Previous documentation on file (NPS): (x) N/A

- () preliminary determination of individual listing (36 CFR 67) has been requested
- () previously listed in the National Register
- () previously determined eligible by the National Register
- () designated a National Historic Landmark
- () recorded by Historic American Buildings Survey #
- () recorded by Historic American Engineering Record #

Primary location of additional data:

- (x) State historic preservation office
- () Other State Agency
- () Federal agency
- () Local government
- () University
- () Other, Specify Repository:

Georgia Historic Resources Survey Number (if assigned):

n/a

10. Geographical Data

Acreage of Property less than one acre

UTM References

A) Zone 17 Easting 426380 Northing 3590130

Verbal Boundary Description

The nominated property is bounded on the west and north by South Main and East Vine Streets, respectively. The nominated property is drawn to scale with a heavy black line on the attached tax map.

Boundary Justification

The nominated property coincides with the current legal boundaries and encompasses all of the property historically associated with the former United States Post Office in Statesboro.

11. Form Prepared By

name/title Janice E. Adams, National Register Research, and Richard Cloues, National Register Coordinator

organization Historic Preservation Section, Georgia Department of Natural Resources

street & number 205 Butler Street, S.E., Suite 1462

city or town Atlanta **state** Georgia **zip code** 30334

telephone 404-656-2840 **date** July 12, 1989

United States Department of the Interior
National Park Service

**National Register of Historic Places
Continuation Sheet**

Photographs

Name of Property: United States Post Office--Statesboro
City or Vicinity: Statesboro
County: Bulloch
State: Georgia
Photographer: James R. Lockhart
Negative Filed: Georgia Department of Natural Resources
Date Photographed: August 1987


NOTE: Photographs taken in August 1987 were field-checked during the spring of 1989. These photographs convey an accurate impression of the photographed buildings and structures in downtown Statesboro.

Description of Photograph(s):



1 of 1. Former post office, now city hall; photographer facing northeast.




VINE ST.



CHERRY ST.




S. MAIN ST.



VINE ST.

#26



CHERRY ST.



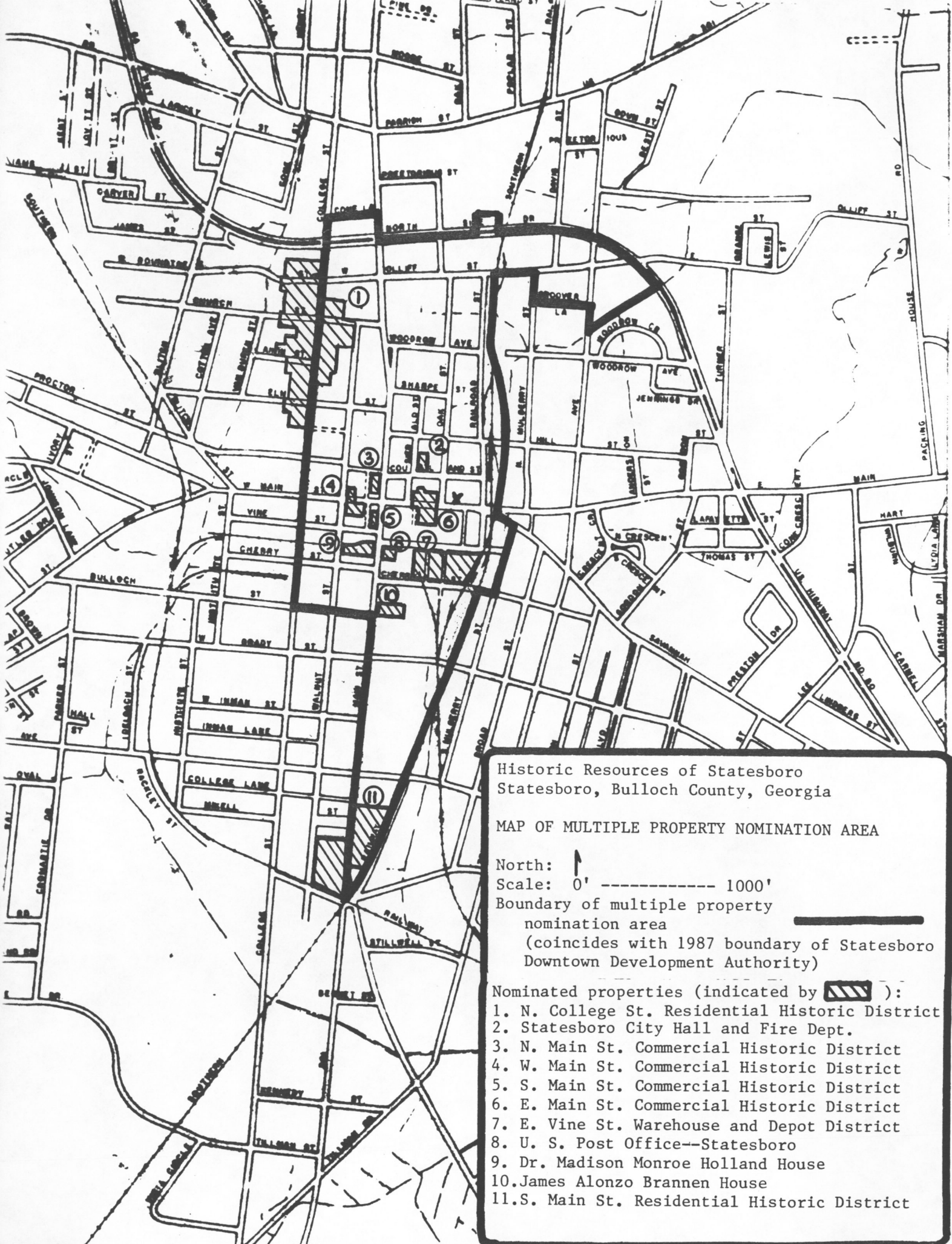
United States Post Office--Statesboro
Statesboro, Bulloch County, Georgia

North: ↑

Scale: 0' ----- 100'

Boundary of nominated property: —————

Photograph and direction of view: ◁





Historic Resources of Statesboro
 Statesboro, Bulloch County, Georgia

MAP OF MULTIPLE PROPERTY NOMINATION AREA

North: ↑

Scale: 0' ----- 1000'

Boundary of multiple property nomination area 
 (coincides with 1987 boundary of Statesboro Downtown Development Authority)

Nominated properties (indicated by ):

1. N. College St. Residential Historic District
2. Statesboro City Hall and Fire Dept.
3. N. Main St. Commercial Historic District
4. W. Main St. Commercial Historic District
5. S. Main St. Commercial Historic District
6. E. Main St. Commercial Historic District
7. E. Vine St. Warehouse and Depot District
8. U. S. Post Office--Statesboro
9. Dr. Madison Monroe Holland House
10. James Alonzo Brannen House
11. S. Main St. Residential Historic District

United States Department of the Interior
National Park Service

National Register of Historic Places
Continuation Sheet

Section number _____ Page _____

Downtown Statesboro MPS Bulloch County, GEORGIA

Date Listed

Substantive Review

COVER

- | | | |
|-----|----------------------------------------------------|-----------------------------------------|
| 1. | Brannen, James Alonzo, House | 9/6/89 |
| 2. | East Main Street Commercial Historic District | 9/6/89 Entered in the National Register |
| 3. | East Vine Street Warehouse and Depot District | 9/6/89 National Register |
| 4. | Holland, Dr. Madison Monroe, House | 9/6/89 |
| 5. | North College Street Residential Historic District | Substantive Review 9/6/89 |
| 6. | North Main Street Commercial Historic District | 9/6/89 Entered in the National Register |
| 7. | South Main Street Historic District | 9/6/89 |
| 8. | South Main Street Residential Historic District | 9/6/89 |
| 9. | Statesboro City Hall and Fire Station | Substantive Review 9/6/89 |
| 10. | US Post Office--Statesboro | 9/6/89 |
| 11. | West Main Street Commercial Historic District | 9/6/89 |

UNITED STATES DEPARTMENT OF THE INTERIOR
NATIONAL PARK SERVICE

NATIONAL REGISTER OF HISTORIC PLACES
EVALUATION/RETURN SHEET

REQUESTED ACTION: NOMINATION

PROPERTY US Post Office--Statesboro
NAME:

MULTIPLE Downtown Statesboro MPS
NAME:

STATE & COUNTY: GEORGIA, Bulloch

DATE RECEIVED: 7/25/89 DATE OF PENDING LIST: 8/08/89
DATE OF 16TH DAY: 8/24/89 DATE OF 45TH DAY: 9/08/89
DATE OF WEEKLY LIST:

REFERENCE NUMBER: 89001163

NOMINATOR: STATE

REASONS FOR REVIEW:

APPEAL: N DATA PROBLEM: N LANDSCAPE: N LESS THAN 50 YEARS: N
OTHER: N PDIL: N PERIOD: N PROGRAM UNAPPROVED: N
REQUEST: N SAMPLE: N SLR DRAFT: N NATIONAL: N

COMMENT WAIVER: N

ACCEPT RETURN REJECT 9/6/89 DATE

Entered in the
National Register

ABSTRACT/SUMMARY COMMENTS:

RECOM./CRITERIA _____
REVIEWER _____
DISCIPLINE _____
DATE _____

DOCUMENTATION see attached comments Y/N see attached SLR Y/N

CLASSIFICATION

count resource type

STATE/FEDERAL AGENCY CERTIFICATION

FUNCTION

historic current

DESCRIPTION

architectural classification
 materials
 descriptive text

SIGNIFICANCE

Period Areas of Significance--Check and justify below

Specific dates Builder/Architect
Statement of Significance (in one paragraph)

summary paragraph
 completeness
 clarity
 applicable criteria
 justification of areas checked
 relating significance to the resource
 context
 relationship of integrity to significance
 justification of exception
 other

BIBLIOGRAPHY

GEOGRAPHICAL DATA

acreage verbal boundary description
 UTM's boundary justification

ACCOMPANYING DOCUMENTATION/PRESENTATION

sketch maps USGS maps photographs presentation

OTHER COMMENTS

Questions concerning this nomination may be directed to

_____ Phone _____

Signed _____ Date _____

United States Department of the Interior
National Park Service

National Register of Historic Places Continuation Sheet

Section number _____ Page _____

US Post Office--Statesboro (Downtown Statesboro MPS)

Bulloch County, GEORGIA

ADDITIONAL DOCUMENTATION APPROVAL

for
Keeper Melony Byrd 11/17/89

NOV 06 1989

United States Department of the Interior
National Park Service

National Register of Historic Places Continuation Sheet

Section number _____ Page _____

United States Post Office--Statesboro
Bulloch County
Georgia

This property was listed in the National Register on September 6, 1989. The street address of the property on the National Register form is incorrect. The correct street address is:
26 South Main Street

Elizabeth A. Lyon

Elizabeth A. Lyon
Chief, Historic Preservation Section
Deputy State Historic Preservation Officer

11/1/89

Date

UNITED STATES DEPARTMENT OF THE INTERIOR
NATIONAL PARK SERVICE

NATIONAL REGISTER OF HISTORIC PLACES
EVALUATION/RETURN SHEET

REQUESTED ACTION: ADDITIONAL DOCUMENTATION

PROPERTY US Post Office--Statesboro
NAME:

MULTIPLE Downtown Statesboro MPS
NAME:

STATE & COUNTY: GEORGIA, Bulloch

DATE RECEIVED: 11/06/89 DATE OF PENDING LIST:
DATE OF 16TH DAY: DATE OF 45TH DAY: 12/21/89
DATE OF WEEKLY LIST:

REFERENCE NUMBER: 89001163

NOMINATOR: STATE

REASONS FOR REVIEW:

APPEAL: N DATA PROBLEM: N LANDSCAPE: N LESS THAN 50 YEARS: N
OTHER: N PDIL: N PERIOD: N PROGRAM UNAPPROVED: N
REQUEST: N SAMPLE: N SLR DRAFT: N NATIONAL: N

COMMENT WAIVER: N

ACCEPT RETURN REJECT 11/17/89 DATE *approved*

ABSTRACT/SUMMARY COMMENTS:

RECOM./CRITERIA _____
REVIEWER _____
DISCIPLINE _____
DATE _____

DOCUMENTATION see attached comments Y/N see attached SLR Y/N

CLASSIFICATION

count resource type

STATE/FEDERAL AGENCY CERTIFICATION

FUNCTION

historic current

DESCRIPTION

architectural classification
 materials
 descriptive text

SIGNIFICANCE

Period Areas of Significance--Check and justify below

Specific dates Builder/Architect
Statement of Significance (in one paragraph)

summary paragraph
 completeness
 clarity
 applicable criteria
 justification of areas checked
 relating significance to the resource
 context
 relationship of integrity to significance
 justification of exception
 other

BIBLIOGRAPHY

GEOGRAPHICAL DATA

acreage verbal boundary description
 UTM's boundary justification

ACCOMPANYING DOCUMENTATION/PRESENTATION

sketch maps USGS maps photographs presentation

OTHER COMMENTS

Questions concerning this nomination may be directed to

_____ Phone _____

Signed _____ Date _____



United States Post Office - Statesboro
Statesboro, Bulloch County, Georgia
#1 of 1

THIS PAPER
MANUFACTURED
BY KODAK

THIS PAPER
MANUFACTURED
BY KODAK

THIS PAPER
MANUFACTURED
BY KODAK

THIS PAPER
MANUFACTURED
BY KODAK

THIS PAPER
MANUFACTURED
BY KODAK

THIS PAPER
MANUFACTURED
BY KODAK

THIS PAPER
MANUFACTURED
BY KODAK

THIS PAPER
MANUFACTURED
BY KODAK

THIS PAPER
MANUFACTURED
BY KODAK

THIS PAPER
MANUFACTURED
BY KODAK

THIS PAPER
MANUFACTURED
BY KODAK

Please refer to the map in the
Multiple Property Cover Sheet
for this property

Multiple Property Cover Sheet Reference Number: 64500135

Georgia Department of Natural Resources

J. Leonard Ledbetter, Commissioner

205 Butler Street, S.E., Suite 1352, Atlanta, Georgia 30334

O.R. Cothran, III, Director, Parks, Recreation and Historic Sites Division

404/656-2770

October 31, 1989

NOV 06 1989

Ms. Carol Shull
National Register Division
National Park Service
Post Office Box 37127
Washington, D.C. 20013-7127

RE: United State Post Office, Statesboro
Bulloch County, Georgia

Dear Carol:

Enclosed is a self-explanatory continuation sheet for the above-referenced property which was listed in the National Register on September 6, 1989.

Sincerely,

Richard Cloues

Richard Cloues
Survey and National Register Unit Manager
Historic Preservation Section

RC:CA

Enclosure