

UNITED STATES DEPARTMENT OF THE INTERIOR
NATIONAL PARK SERVICE

FOR NPS USE ONLY

RECEIVED DEC 06 1979

DATE ENTERED

FEB 15 1980

NATIONAL REGISTER OF HISTORIC PLACES
INVENTORY -- NOMINATION FORMSEE INSTRUCTIONS IN *HOW TO COMPLETE NATIONAL REGISTER FORMS*
TYPE ALL ENTRIES -- COMPLETE APPLICABLE SECTIONS**1 NAME**

HISTORIC

John James Jones House

AND/OR COMMON

Jones-Cox House/The Shadows

2 LOCATION

STREET & NUMBER

525 Jones Avenue

NOT FOR PUBLICATION

CITY, TOWN

Waynesboro

CONGRESSIONAL DISTRICT

First

STATE

Georgia

VICINITY OF

CODE
013COUNTY
BurkeCODE
033**3 CLASSIFICATION**

CATEGORY

 DISTRICT BUILDING(S) STRUCTURE SITE OBJECT

OWNERSHIP

 PUBLIC PRIVATE BOTH

PUBLIC ACQUISITION

 IN PROCESS BEING CONSIDERED

STATUS

 OCCUPIED UNOCCUPIED WORK IN PROGRESS

ACCESSIBLE

 YES: RESTRICTED YES: UNRESTRICTED NO

PRESENT USE

 AGRICULTURE COMMERCIAL EDUCATIONAL ENTERTAINMENT GOVERNMENT INDUSTRIAL MILITARY MUSEUM PARK PRIVATE RESIDENCE RELIGIOUS SCIENTIFIC TRANSPORTATION OTHER:**4 OWNER OF PROPERTY**

NAME

Dr. and Mrs. T.J. Horne

STREET & NUMBER

525 Jones Avenue

CITY, TOWN

Waynesboro

VICINITY OF

STATE

Georgia

5 LOCATION OF LEGAL DESCRIPTION

COURTHOUSE,

REGISTRY OF DEEDS, ETC. Superior Court

STREET & NUMBER

Burke County Courthouse

CITY, TOWN

Waynesboro

STATE

Georgia

6 REPRESENTATION IN EXISTING SURVEYS

TITLE

Historic Structures Field Survey: Burke County, Georgia

DATE

June, 1978

 FEDERAL STATE COUNTY LOCAL

DEPOSITORY FOR

SURVEY RECORDS Historic Preservation Section, Georgia Department of Natural Resources

CITY, TOWN

Atlanta

STATE

Georgia

7 DESCRIPTION

CONDITION		CHECK ONE	CHECK ONE
<input checked="" type="checkbox"/> EXCELLENT	<input type="checkbox"/> DETERIORATED	<input type="checkbox"/> UNALTERED	<input checked="" type="checkbox"/> ORIGINAL SITE
<input type="checkbox"/> GOOD	<input type="checkbox"/> RUINS	<input checked="" type="checkbox"/> ALTERED	<input type="checkbox"/> MOVED DATE _____
<input type="checkbox"/> FAIR	<input type="checkbox"/> UNEXPOSED		

DESCRIBE THE PRESENT AND ORIGINAL (IF KNOWN) PHYSICAL APPEARANCE

The John James Jones House is a two-story frame structure located on Jones Avenue, one block from the business district of Waynesboro, Georgia. The nominated property is comprised of 6.6 acres.

The Jones House, built in 1876, is a combination of the Greek Revival and Victorian styles of architecture. The heavy frame construction of the two-story portion of the structure is evident in the small basement. The two-story cantilevered portico has six Doric columns. The center columns are original, while the remaining columns were replaced in 1975. The front door with overlight and sidelights is flanked on each side by two windows. A cantilevered balcony is located directly over the front door, while second-floor windows are found over the first-floor windows. Flushboards are found on the front facade of the structure, while weatherboards are found on the remaining facades. The wooden floor of the front porch was replaced by brick in 1975. Two one-story wings are located to the rear of the structure at a perpendicular angle. A porch, enclosed recently, connects the two wings. The exterior ironwork was obtained from "Ingleside" in Augusta in the 1940s.

The floor plan of the Jones House is essentially Victorian. The first-floor rooms contain elaborate Greek Revival ornamentation, some of which has been added in the last forty years. The mirrors, chandeliers, marble mantels and other ornamentation were added in 1948. The second-floor rooms are less ornate. The unusual third-floor stairway leads into the attic. One of the attic rooms is finished completely in heart pine, while the other attic room remains unfinished. The house was remodeled and redecorated in 1948 and again in the 1970s.

A garage, located behind the house, has been constructed on the site of the original kitchen. It was built from wood that was used in the construction of the kitchen. A well site is located beside the garage.

The Jones House is situated in a wooded setting in a residential neighborhood. The front yard is landscaped with trees and various types of bushes. The front yard has a circular drive that was once paved with brick. The back yard was landscaped in the 1940s and the landscape consists of trees and various types of plants.

8 SIGNIFICANCE

PERIOD		AREAS OF SIGNIFICANCE -- CHECK AND JUSTIFY BELOW				
<input type="checkbox"/> PREHISTORIC	<input type="checkbox"/> ARCHEOLOGY-PREHISTORIC	<input type="checkbox"/> COMMUNITY PLANNING	<input type="checkbox"/> LANDSCAPE ARCHITECTURE	<input type="checkbox"/> RELIGION		
<input type="checkbox"/> 1400-1499	<input type="checkbox"/> ARCHEOLOGY-HISTORIC	<input type="checkbox"/> CONSERVATION	<input type="checkbox"/> LAW	<input type="checkbox"/> SCIENCE		
<input type="checkbox"/> 1500-1599	<input type="checkbox"/> AGRICULTURE	<input type="checkbox"/> ECONOMICS	<input type="checkbox"/> LITERATURE	<input type="checkbox"/> SCULPTURE		
<input type="checkbox"/> 1600-1699	<input checked="" type="checkbox"/> ARCHITECTURE	<input type="checkbox"/> EDUCATION	<input type="checkbox"/> MILITARY	<input type="checkbox"/> SOCIAL/HUMANITARIAN		
<input type="checkbox"/> 1700-1799	<input type="checkbox"/> ART	<input type="checkbox"/> ENGINEERING	<input type="checkbox"/> MUSIC	<input type="checkbox"/> THEATER		
<input checked="" type="checkbox"/> 1800-1899	<input type="checkbox"/> COMMERCE	<input type="checkbox"/> EXPLORATION/SETTLEMENT	<input type="checkbox"/> PHILOSOPHY	<input type="checkbox"/> TRANSPORTATION		
<input checked="" type="checkbox"/> 1900-	<input type="checkbox"/> COMMUNICATIONS	<input type="checkbox"/> INDUSTRY	<input type="checkbox"/> POLITICS/GOVERNMENT	<input checked="" type="checkbox"/> OTHER (SPECIFY)		Local History
		<input type="checkbox"/> INVENTION				

SPECIFIC DATES

BUILDER/ARCHITECT John James Jones

STATEMENT OF SIGNIFICANCE

The John James Jones House is significant to the architectural and local history of Waynesboro. The Jones House is an example of an antebellum style of architecture that was constructed in the Victorian period. The builder of the house, John James Jones, was prominent in the political activities of Waynesboro as well as the professional atmosphere of the town.

Architecturally, the house is an example of the persistence of the Greek Revival style of architecture into the Victorian era. While the prominent Greek Revival feature is found in the colonnaded portico, other Greek Revival elements are noted in the Jones House. The bilateral symmetry of the facade of the structure, the front door with overlight and sidelights, and the massive molding found in the first-floor rooms are typical qualities of the Greek Revival architectural style. Also reminiscent of the Greek Revival style is the heavy frame construction, a rather conservative approach in construction. Characteristics of the Victorian period are the tall, narrow proportions of the structure, the asymmetrical floor plan and the bay window in the rear room. While the technique involved in the construction of the cantilevered portico and balcony is not a new innovation to the Victorian era, it is an indication that the builder of the Jones House was interested in varied construction techniques. It is reported that the builder, John J. Jones, modeled the portico of the house after the Greek Revival portico of the residence of Senator Robert Toombs, his wife's uncle.

John James Jones was born on September 13, 1824, at the family plantation known as Old Canaan. He was educated at Emory College, Oxford, Georgia, and graduated in 1845. He was admitted to the bar in 1846 and began his law practice in Macon the following year. After four years of practicing law in Macon, he returned to Waynesboro to assume the role of planter for the family plantation. He also opened a law practice in Waynesboro. In 1855, Jones married Eva Toombs (1830-1900), niece of Senator Robert Toombs. In 1859, Jones was elected to the U.S. Congress as the First District representative. When the State of Georgia elected to secede from the Union in 1861, Jones, along with the rest of the Georgia representatives, retired from the U.S. Congress. Jones' involvement in the Civil War included the operation of his plantation to provide Confederate troops with provisions. In 1863, he was elected captain

[continued]

9 MAJOR BIBLIOGRAPHICAL REFERENCES

Biographical Souvenir of the States of Georgia and Florida. Chicago: F.A. Battey and Company.

Cloues, Richard and Ginn, Kacy. Personal inspection, May 9, 1979.

[continued]

UTM NOT VERIFIED **ACREAGE NOT VERIFIED**

10 GEOGRAPHICAL DATA

Latitude: 33° - 05' - 10.5" North

Longitude: 82° - 01' - 08" East

ACREAGE OF NOMINATED PROPERTY 6.6

QUADRANGLE NAME Waynesboro, Ga.

QUADRANGLE SCALE 1:24,000

UTM REFERENCES

A	ZONE	EASTING	NORTHING
C			
E			
G			

B	ZONE	EASTING	NORTHING
D			
F			
H			

VERBAL BOUNDARY DESCRIPTION

Boundaries are indicated by a heavy black line on Burke County Tax Map W-6. The nominated property is parcel 282.

LIST ALL STATES AND COUNTIES FOR PROPERTIES OVERLAPPING STATE OR COUNTY BOUNDARIES

STATE	CODE	COUNTY	CODE
STATE	CODE	COUNTY	CODE

11 FORM PREPARED BY

NAME / TITLE

Kacy Ginn, National Register Researcher

ORGANIZATION

Historic Preservation Section, Georgia D.N.R.

DATE

October 22, 1979

STREET & NUMBER

270 Washington St., S.W.

TELEPHONE

(404) 656-2840

CITY OR TOWN

Atlanta

STATE

Georgia 30334

12 STATE HISTORIC PRESERVATION OFFICER CERTIFICATION

THE EVALUATED SIGNIFICANCE OF THIS PROPERTY WITHIN THE STATE IS:

NATIONAL STATE LOCAL

As the designated State Historic Preservation Officer for the National Historic Preservation Act of 1966 (Public Law 89-665), I hereby nominate this property for inclusion in the National Register and certify that it has been evaluated according to the criteria and procedures set forth by the National Park Service.

STATE HISTORIC PRESERVATION OFFICER SIGNATURE

Elizabeth A. Lyon

TITLE

Elizabeth A. Lyon
Acting State Historic Preservation Officer

DATE 11/29/79

FOR NPS USE ONLY

I HEREBY CERTIFY THAT THIS PROPERTY IS INCLUDED IN THE NATIONAL REGISTER

Sally J. Olden
KEEPER OF THE NATIONAL REGISTER

DATE 2/15/80

ATTEST: *Carl A. Bunker*
CHIEF OF REGISTRATION

DATE 2/12/80

UNITED STATES DEPARTMENT OF THE INTERIOR
HERITAGE CONSERVATION AND RECREATION SERVICE

FOR HCRS USE ONLY

RECEIVED DEC 06 1979

DATE ENTERED

FEB. 15 1980

NATIONAL REGISTER OF HISTORIC PLACES INVENTORY -- NOMINATION FORM

CONTINUATION SHEET Significance ITEM NUMBER 8 PAGE 2

of a large company that he organized. In 1864, Jones was appointed aide-de-camp to Governor Brown with the rank of colonel. He remained in this capacity until the close of the war. Jones was elected a representative to the first session of the General Assembly after the war (1865-1866) and was placed on the judiciary committee. He was instrumental in developing and remodeling Georgia laws to meet the changed conditions of the state. He served on the Board of County Commissioners in Burke County, as well as the Board of Public Schools. He was also involved in political activities and served as the chairman of the Democratic Executive Committee of Burke County for twelve years.

When the family plantation, "Old Canaan," burned in 1876, Jones decided to build his new residence on a section of the family plantation near the town of Waynesboro. He moved his family to the new house and lived there until his death in 1898. The house became the property of Jones' daughter, Mrs. George F. Cox, and the ownership was later transferred to Mrs. Cox's daughter, Evelyn Cox Waddill, in an estate settlement. In 1948, Mrs. Waddill sold the property to Mr. and Mrs. Robert C. Neely. It was at this time that the land behind the house was subdivided and sold as lots. The Neelys added much of the Greek Revival ornamentation found in the house. Mrs. Neely was the tenth president of the Garden Club of Georgia and she created the gardens to the rear of the house. The property was purchased in 1973 by Dr. and Mrs. T.J. Horne, the present owners. The Hornes made several changes in the structure in order to insure its preservation, such as replacing four of the columns and strengthening the foundation.

FHR-8-300A
(11/78)

UNITED STATES DEPARTMENT OF THE INTERIOR
HERITAGE CONSERVATION AND RECREATION SERVICE

**NATIONAL REGISTER OF HISTORIC PLACES
INVENTORY -- NOMINATION FORM**

FOR HCRS USE ONLY

RECEIVED DEC 06 1979

DATE ENTERED

FEB 15 1980

CONTINUATION SHEET Bibliography ITEM NUMBER 9 PAGE 2

The True Citizen, April 20, 1861.

Knight, Lucian Lamar. Georgia's Landmarks, Memorials, and Legends. Atlanta:
Byrd Printing Co., 1914.

80000981

Property Jones, John James, House

State Pa. - Burke

Working Number 12-6-79 2891

TECHNICAL

CONTROL

Photos 18
Maps 2

1876 residence whose dimensions + floor plan reflect HISTORIAN
later 19th c. while stylistic elements are Greek Revival, illustrating
continued quotation of classical ante-bellum styles following
the Civil War. Assoc. with the later life of John James Jones,
lawyer, planter, + representative in ARCHITECTURAL HISTORIAN
US Congress prior to war + state level political + legal figure
following war. Earlier properties assoc. with him burned in 1876.
Call to state to clarify date of wings - see phone slip. ACCEPT
CAD 2/4/80
Contribution of interior (questionable based on elements) ARCHEOLOGIST
added in 1940's.

OTHER

HAER

Inventory _____
Review _____

REVIEW UNIT CHIEF

ACCEPT
2/4/80
CAD

BRANCH CHIEF

KEEPER

National Register Write-up _____ Send-back _____ Entered _____
Federal Register Entry 2-3-81 Re-submit _____



JOHN JAMES JONES HOUSE
Waynesboro, Burke County, Georgia
Photographer: James R. Lockhart
Date: May, 1979

Negative filed: Georgia Department of
Natural Resources

Description: North corner; photographer
facing southwest.

FEB 15 1980
DEC 06 1979

PHOTOGRAPH BY
JAMES R. LOCKHART FOR
DEPT. OF NATURAL RESOURCES
HISTORIC PRESERVATION SECTION
CREDIT MUST BE GIVEN

1



JOHN JAMES JONES HOUSE FEB 15 1980
Waynesboro, Burke County, Georgia
Photographer: James R. Lockhart
Date: May, 1979
Negative filed: Georgia Department of
Natural Resources
Description: Northwest side of structure;
photographer facing northeast.

DEC 06 1979

PHOTOGRAPH BY
JAMES R. LOCKHART FOR
DEPT. OF NATURAL RESOURCES
HISTORIC PRESERVATION SECTION
CREDIT MUST BE GIVEN

2



JOHN JAMES JONES HOUSE

Waynesboro, Burke County, Georgia

Photographer: James R. Lockhart

Date: May, 1979

Negative filed: Georgia Department of
Natural Resources

Description: Back of structure: photographer
facing east.

FEB 15 1980

DEC 06 1979

PHOTOGRAPH BY
JAMES R. LOCKHART FOR
DEPT. OF NATURAL RESOURCES
HISTORIC PRESERVATION SECTION
CREDIT MUST BE GIVEN

3



JOHN JAMES JONES HOUSE
Waynesboro, Burke County, Georgia
Photographer: James R. Lockhart
Date: May, 1979

Negative filed: Georgia Department of
Natural Resources

Description: Back of structure; photo-
grapher facing northeast.

FEB 15 1980
DEC 06 1979

PHOTOGRAPH BY
JAMES R. LOCKHART FOR
DEPT. OF NATURAL RESOURCES
HISTORIC PRESERVATION SECTION
CREDIT MUST BE GIVEN

4



JOHN JAMES JONES HOUSE
Waynesboro, Burke County, Georgia

Photographer: James R. Lockhart

Date: May, 1979

Negative filed: Georgia Department of
Natural Resources

Description: Southeast side of structure;
photographer facing north.

DEC 06 1979

FEB 15 1980

PHOTOGRAPH BY
JAMES R. LOCKHART FOR
DEPT. OF NATURAL RESOURCES
HISTORIC PRESERVATION SECTION
CREDIT MUST BE GIVEN

(5)



JOHN JAMES JONES HOUSE

Waynesboro, Burke County, Georgia

Photographer: James R. Lockhart

Date: May, 1979

Negative filed: Georgia Department of
Natural Resources

Description: Front entrance; photographer
facing southwest.

FEB 15 1980

DEC 06 1979

PHOTOGRAPH BY
JAMES R. LOCKHART FOR
DEPT. OF NATURAL RESOURCES
HISTORIC PRESERVATION SECTION
CREDIT MUST BE GIVEN

6



JOHN JAMES JONES HOUSE

Waynesboro, Burke County, Georgia

Photographer: James R. Lockhart

Date: May, 1979

Negative filed: Georgia Department of
Natural Resources

Description: Front landscape; photographer
facing west.

FEB 15 1980 DEC 06 1979

PHOTOGRAPH BY
JAMES R. LOCKHART FOR
DEPT. OF NATURAL RESOURCES
HISTORIC PRESERVATION SECTION
CREDIT MUST BE GIVEN

7



JOHN JAMES JONES HOUSE 8
Waynesboro, Burke County, Georgia

Photographer: James R. Lockhart

Date: May, 1979

Negative filed: Georgia Department of
Natural Resources

Description: Back landscape; photographer
facing northwest.

FEB 15 1980

DEC 06 1979

PHOTOGRAPH BY
JAMES R. LOCKHART FOR
DEPT. OF NATURAL RESOURCES
HISTORIC PRESERVATION SECTION
CREDIT MUST BE GIVEN





JOHN JAMES JONES HOUSE
Waynesboro, Burke County, Georgia
Photographer: James R. Lockhart
Date: May, 1979
Negative filed: Georgia Department of
Natural Resources
Description: First-floor dining room;
photographer facing northwest.

FEB 15 1980

DEC 06 1979

PHOTOGRAPH BY
JAMES R. LOCKHART FOR
DEPT. OF NATURAL RESOURCES
HISTORIC PRESERVATION SECTION
CREDIT MUST BE GIVEN

9



JOHN JAMES JONES HOUSE
Waynesboro, Burke County, Georgia
Photographer: James R. Lockhart
Date: May, 1979
Negative filed: Georgia Department of
Natural Resources
Description: First-floor living room;
photographer facing northwest.

FEB 15 1980

DEC 06 1979

PHOTOGRAPH BY
JAMES R. LOCKHART FOR
DEPT. OF NATURAL RESOURCES
HISTORIC PRESERVATION SECTION
CREDIT MUST BE GIVEN

10



JOHN JAMES JONES HOUSE
Waynesboro, Burke County, Georgia
Photographer: James R. Lockhart
Date: May, 1979
Negative filed: Georgia Department of
Natural Resources
Description: First-floor hall and stairway;
photographer facing southwest.

FEB 15 1980 DEC 06 1979

PHOTOGRAPH BY
JAMES R. LOCKHART FOR
DEPT. OF NATURAL RESOURCES
HISTORIC PRESERVATION SECTION
CREDIT MUST BE GIVEN



DEC 06 1979

JOHN JAMES JONES HOUSE (12)

Waynesboro, Burke County, Georgia

Photographer: James R. Lockhart

Date: May, 1979

Negative filed: Georgia Department of
Natural Resources

Description: First-floor parlor; photo-
grapher facing southeast.

FEB 15 1980

PHOTOGRAPH BY
JAMES R. LOCKHART FOR
DEPT. OF NATURAL RESOURCES
HISTORIC PRESERVATION SECTION
CREDIT MUST BE GIVEN

(12)



JOHN JAMES JONES HOUSE DEC 06 1979
Waynesboro, Burke County, Georgia
Photographer: James R. Lockhart
Date: May, 1979
Negative filed: Georgia Department of
Natural Resources
Description: First-floor den; photographer
facing northeast.

FEB 15 1980

PHOTOGRAPH BY
JAMES R. LOCKHART FOR
DEPT. OF NATURAL RESOURCES
HISTORIC PRESERVATION SECTION
CREDIT MUST BE GIVEN

(23)



JOHN JAMES JONES HOUSE DEC 06 1979
Waynesboro, Burke County, Georgia
Photographer: James R. Lockhart
Date: May, 1979
Negative filed: Georgia Department of
Natural Resources
Description: First-floor bedroom; photo-
grapher facing south.

FEB 15 1980

PHOTOGRAPH BY
JAMES R. LOCKHART FOR
DEPT. OF NATURAL RESOURCES
HISTORIC PRESERVATION SECTION
CREDIT MUST BE GIVEN



DEC 06 1979

JOHN JAMES JONES HOUSE

Waynesboro, Burke County, Georgia

Photographer: James R. Lockhart

Date: May, 1979

Negative filed: Georgia Department of
Natural Resources

Description: Second-floor hall and stair;
photographer facing southwest.

FEB 15 1980

PHOTOGRAPH BY
JAMES R. LOCKHART FOR
DEPT. OF NATURAL RESOURCES
HISTORIC PRESERVATION SECTION
CREDIT MUST BE GIVEN

15



JOHN JAMES JONES HOUSE

Waynesboro, Burke County, Georgia

Photographer: James R. Lockhart

Date: May, 1979

Negative filed: Georgia Department of
Natural Resources

Description: Second-floor bedroom; photo-
grapher facing northwest.

FEB 15 1980

DEC 06 1979

PHOTOGRAPH BY
JAMES R. LOCKHART FOR
DEPT. OF NATURAL RESOURCES
HISTORIC PRESERVATION SECTION
CREDIT MUST BE GIVEN

16



JOHN JAMES JONES HOUSE DEC 06 1979

Waynesboro, Burke County, Georgia

Photographer: James R. Lockhart

Date: May, 1979

Negative filed: Georgia Department of
Natural Resources

Description: Second-floor bedroom; photo-
grapher facing southeast.

FEB 15 1980

PHOTOGRAPH BY
JAMES R. LOCKHART FOR
DEPT. OF NATURAL RESOURCES
HISTORIC PRESERVATION SECTION
CREDIT MUST BE GIVEN

17

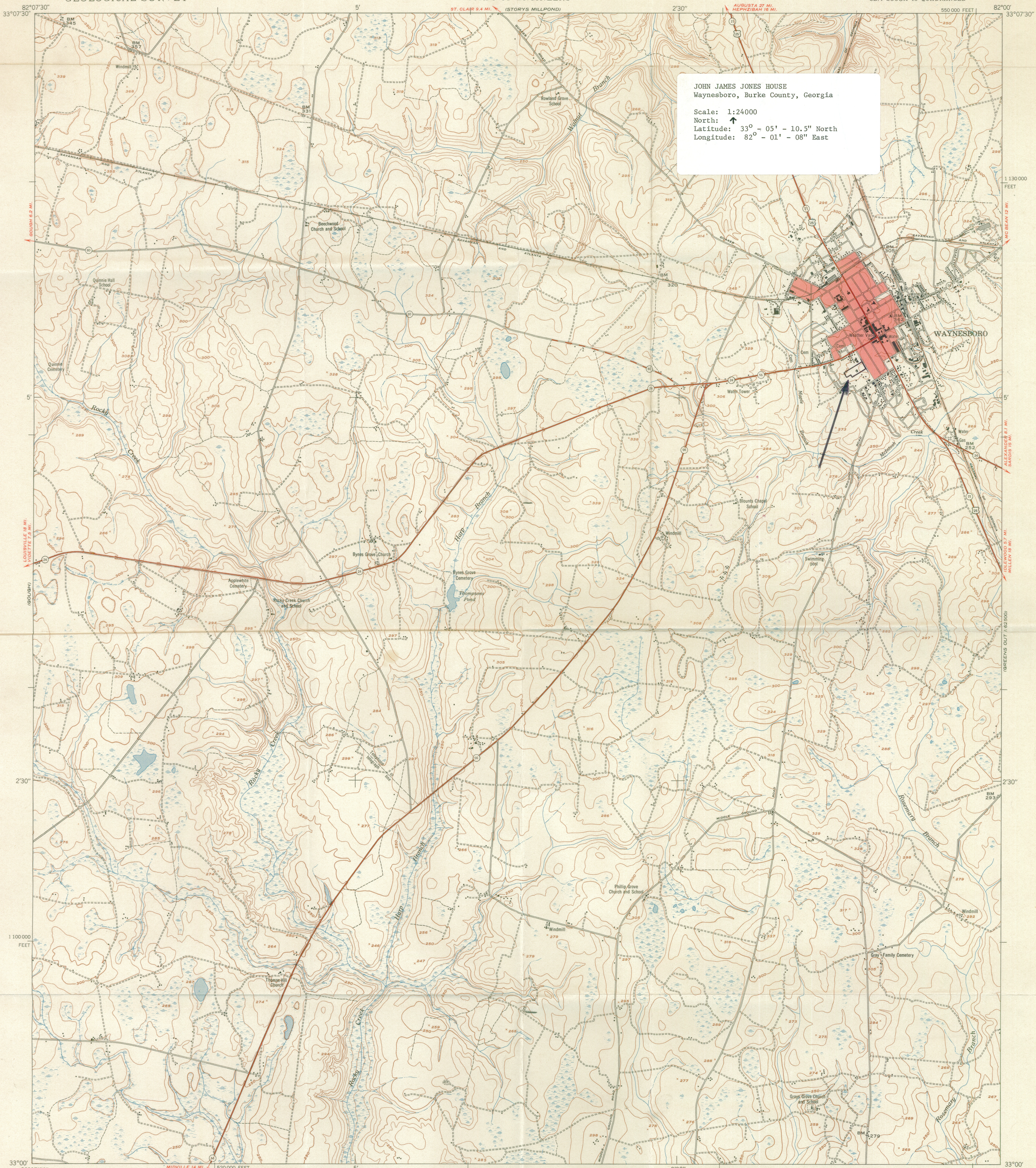


JOHN JAMES JONES HOUSE DEC 06 1979
Waynesboro, Burke County, Georgia
Photographer: James R. Lockhart
Date: May, 1979
Negative filed: Georgia Department of
Natural Resources
Description: Third-floor attic room;
photographer facing northwest.

FEB 15 1980

PHOTOGRAPH BY
JAMES R. LOCKHART FOR
DEPT. OF NATURAL RESOURCES
HISTORIC PRESERVATION SECTION
CREDIT MUST BE GIVEN

18



JOHN JAMES JONES HOUSE
Waynesboro, Burke County, Georgia

Scale: 1:24000
North: ↑
Latitude: 33° - 05' - 10.5" North
Longitude: 82° - 01' - 08" East

Mapped by the Army Map Service
Edited and published by the Geological Survey
Control by USC&GS, USED, USGS, AMS, and
Georgia Geodetic Survey

Topography from aerial photographs by multiplex methods
Aerial photographs taken 1947. Field check 1948

Polycyclic projection. 1927 North American datum
10,000-foot grid based on Georgia coordinate system,
east zone

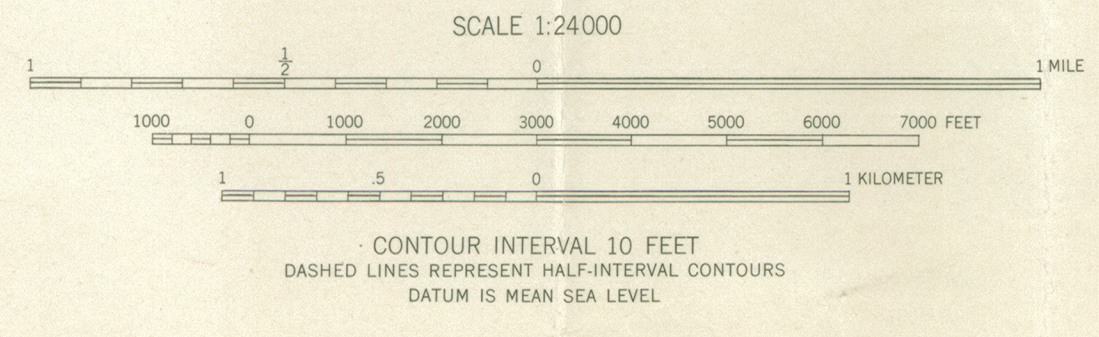
No distinction is made between dwellings, barns,
commercial and industrial buildings

Red tint indicates area in which only
landmark buildings are shown

Unchecked elevations are shown in brown

TRUE NORTH
MAGNETIC NORTH

APPROXIMATE MEAN
DECLINATION, 1948



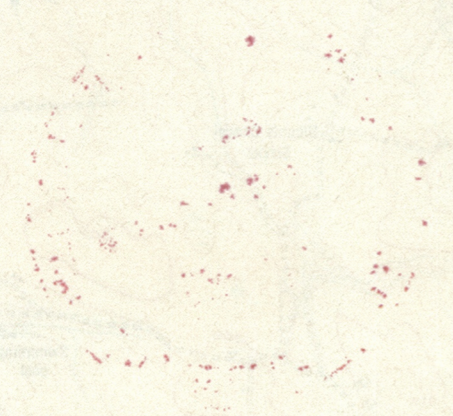

THIS MAP COMPLIES WITH NATIONAL MAP ACCURACY STANDARDS
FOR SALE BY U. S. GEOLOGICAL SURVEY, WASHINGTON 25, D. C.
A FOLDER DESCRIBING TOPOGRAPHIC MAPS AND SYMBOLS IS AVAILABLE ON REQUEST



ROAD CLASSIFICATION

HARD-SURFACE ALL WEATHER ROADS	DRY WEATHER ROADS
Heavy-duty — 4 LANE 16 LANE	Improved dirt —
Medium-duty — 4 LANE 16 LANE	Unimproved dirt —
Loose-surface, graded, or narrow hard-surface —	
U. S. Route	State Route

WAYNESBORO, GA FEB 15 1980
SE 1/4 GOUGH 15' QUADRANGLE
N3300-W8200/7.5
EDITION OF 1950

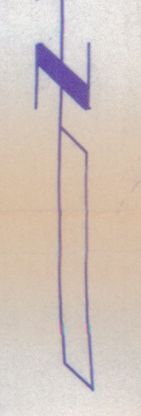


WAYNESBORO
GEORGIA
1898


Scale of feet
0 100 200 300 400 500 600 700 800 900 1000

Published by the U.S. Geological Survey
Washington, D.C.

THIS MAP HAS BEEN COMPILATED FROM THE MOST AUTHENTIC INFORMATION AVAILABLE AND NEITHER THE CITY AND COUNTY NOR CARTOGRAPHIC CORPORATION ASSUMES RESPONSIBILITY FOR ERRORS OR OMISSIONS CONTAINED HEREON.



JOHN JAMES JONES HOUSE
 Hayneboro, Burke County, Georgia
 Tax Map 14-6
 Scale: 1" = 100'
 North: ↑
 Boundary of nominated property: Described by heavy black line on map.
 FEB 15 1980



LEGEND

PROPERTY LINE	—	STREAM	—
ORIGINAL PLATTED LINE	- - -	CHURCH	+
DISTRICT LINE	- · - · -	SCHOOL	+
RAILROAD RIGHT-OF-WAY	—+—+—	CEMETERY	+
INCORPORATION LINE	—+—+—		

CARTOGRAPHIX 10833-108th St. No. Largo, Fla. 33540 LEE & ASSOCIATES P.O. Box 2672 Valdosta, Ga. 31601	BURKE COUNTY GEORGIA	DATE	PHOTO
		12-31-74	
		REVISIONS	
			MAP NO.
			W-6
		SCALE: 1" = 100'	



DEC 06 1979

RECEIVED

MAY 25 1979

HISTORIC PRESERVATION SECTION

Dr. Elizabeth A. Lyon, Acting Chief
Historic Preservation Section
Acting State Historic Preservation Officer
Department of Natural Resources
270 Washington Street, S.W., Room 701
Atlanta, Georgia 30334

Dear Dr. Lyon:

RE: Jones-Cox House, Burke County

I am the current owner of the above historic property which is under consideration by your office for nomination to the National Register of Historic Places.

I approve of my property being proposed for the National Register.

Yes

No

Comments:

This house built in 1876 to replace the "Old Canon" Plantation home called the Cedars which was destroyed by fire is one of the better known plantation homes still in existence in the area. It has been retained in its original architectural style and design and is in excellent condition. Continuous improvement is being made on both the house and grounds. Some of the old landmark homes need to be retained else future generations will never see what working plantation homes were like. We are told that the house no is 525 Jones Ave, not 544 which is across the street.

May 23, 1979
(Date)

Thomas J. Hoine
(Signature)

Thomas J. Hoine
(Type or Print Name)

Continued on back:

Comments continued:

DEC 06 1979

Preferably we would like to see the house listed as the "JONES HOUSE" or Jones Plantation House because they were the original plantation owners and the builders of the house.

J.H.



DEC 06 1979

Department of Transportation

State of Georgia

No. 2 Capitol Square

Atlanta, Georgia 30334

THOMAS D. MORELAND
COMMISSIONER
STATE HIGHWAY ENGINEER
EMORY C. PARRISH
DEPUTY COMMISSIONER

HAL RIVES
ASST. STATE HIGHWAY ENGINEER
DANIEL O. KELLY
TREASURER

June 18, 1979

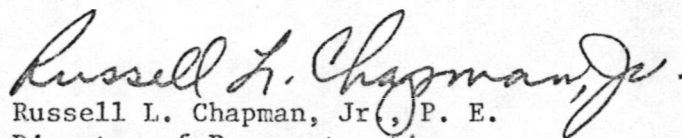
Ms. Elizabeth A. Lyon, Ph.D., Chief
Historic Preservation Section
Department of Natural Resources
270 Washington Street, S. W.
Atlanta, Georgia 30334

Dear Ms. Lyon:

In reference to your Notice of May 17, 1979, we have reviewed the information on the proposed nomination of the Jones-Cox House, Burke County, to the National Register of Historic Places.

We find no approved transportation plan or proposed project which would have an affect on the site. However, it is requested that the highway rights of way not be included in the nomination.

Yours very truly,


Russell L. Chapman, Jr., P. E.
Director of Preconstruction

RLC/bl

cc: Pete Malphurs

JUN 20 1979

HISTORIC PRESERVATION SECTION



Department of Natural Resources

PARKS AND HISTORIC SITES DIVISION

Joe D. Tanner
COMMISSIONER

DEC 06 1979

Henry D. Struble
DIRECTOR

November 30, 1979

Ms. Carol Shull, Acting Keeper
National Register of Historic Places
Heritage Conservation and Recreation
Service
U. S. Department of Interior
440 G Street, N. W.
Washington, D. C. 20243

Dear Ms. Shull:

We have enclosed the following National Register nomination for your review and consideration.

John James Jones House, Waynesboro, Burke County, Georgia

Sincerely,

Elizabeth A. Lyon, Ph.D., Chief
Historic Preservation Section
Acting State Historic Preservation
Officer

EAL:dm
Enclosures

Jones, John James, ^{Burke}
House
Jan 5, 1980
Carol D. Shull ✓ 12/18/79 (GA)
Acting Keeper of the National Register
Heritage Conservation & Recreation Service
Department of the Interior
Pension Building 440 G. St. N.W.
Washington, D.C. 20243
Attn: NOM

Regarding: Jones, John James House

Our entire family was home for Christmas and they requested that I inform you that we are in favor of having the John James Jones home placed on the National Register of Historic Places. We and all in the area feel that this should be done because this is the best known house in the area because it is located just 2 blocks from the junction of highways 80, 24, 56 and 25 which gives it unusual visibility. We have people constantly stopping to see the gardens and house and we try to accommodate them. They come from all states in the Nation.

In addition the house and grounds are now in excellent condition and if we don't make a special effort to save some of these old homes, future generations are going to miss knowing the skill and beauty of the woodwork and artistry involved in the plantation homes of the past century.

Because this is a landmark in the Savannah River area it should be recognized and preserved for posterity.

Sincerely yours,
Thomas J. Honey

1974 6 20

1974 6 20

INTERNATIONAL RECEIPT
POSTAL PLACES
JAN 7 8 1980
JAN 8 1980
TELEPHONE
TAXES

05/31/1 er

DATE 2/9/80

TELEPHONE REPORT

TIME OF CALL
-AM-
PM

1. CALL TO: FROM (Name)

Kacy Ginn

2. ADDRESS (Tel. No. if needed)

3. SUBJECT, PROJECT NO., ETC.

When were wings added, porch?

4. DETAILS OF DISCUSSION

2/5 - she will check

2/12 Kacy consulted property owner + Richard Cloves. No one knows whether wings are original or slightly later - Richard assessed them to be about same age as house.

NAME OF PERSON PLACING/RECEIVING CALL

DUBIE

TITLE

HISTORIAN

OFFICE

ENTRIES IN THE NATIONAL REGISTER

STATE GEORGIA

Date Entered FEB 15 1980

<u>Name</u>	<u>Location</u>
Chattooga Academy	Lafayette Walker County
Grace Church	Clarkesville Habersham County
Wilson, Judge William A., House	Atlanta Fulton County
Jones, John James, House	Waynesboro Burke County

Also Notified

Honorable Sam Nunn

Honorable Hernan E. Talmadge
Honorable Lawrence P. McDonald
Honorable Edgar L. Jenkins
Honorable Wyche Fowler, Jr.
Honorable Ronald Bo Ginn

Acting State Historic Preservation Officer
Dr. Elizabeth A. Lyon
Historic Preservation Section
Department of Natural Resources
270 Washington Street SW., Room 703-C
Atlanta, Georgia 30334

NR Byers/bjr 2/20/80

For further information, please call the National Register at (202)343-6401.