

PH0692930

UNITED STATES DEPARTMENT OF THE INTERIOR
NATIONAL PARK SERVICE

FOR NPS USE ONLY

RECEIVED

DEC 5 1978

DATE ENTERED

JAN 22 1979

**NATIONAL REGISTER OF HISTORIC PLACES
INVENTORY -- NOMINATION FORM**

SEE INSTRUCTIONS IN *HOW TO COMPLETE NATIONAL REGISTER FORMS*
TYPE ALL ENTRIES -- COMPLETE APPLICABLE SECTIONS

1 NAME

HISTORIC

Andrew J.
~~Collins-Odom-Strickland House~~

AND/OR COMMON

Friendship House

2 LOCATION

STREET & NUMBER

1495 Second Street

___ NOT FOR PUBLICATION

CITY, TOWN

Macon

CONGRESSIONAL DISTRICT

8th - Billy Evans

STATE

Georgia

___ VICINITY OF

CODE

13

COUNTY

Bibb

CODE

021

3 CLASSIFICATION

CATEGORY

- DISTRICT
- BUILDING(S)
- STRUCTURE
- SITE
- OBJECT

OWNERSHIP

- PUBLIC
- PRIVATE
- BOTH
- PUBLIC ACQUISITION**
- IN PROCESS
- BEING CONSIDERED

STATUS

- OCCUPIED
- UNOCCUPIED
- WORK IN PROGRESS
- ACCESSIBLE**
- YES: RESTRICTED
- YES: UNRESTRICTED
- NO

PRESENT USE

- AGRICULTURE
- COMMERCIAL
- EDUCATIONAL
- ENTERTAINMENT
- GOVERNMENT
- INDUSTRIAL
- MILITARY
- MUSEUM
- PARK
- PRIVATE RESIDENCE
- RELIGIOUS
- SCIENTIFIC
- TRANSPORTATION
- OTHER:

4 OWNER OF PROPERTY

NAME

Mental Health Association of Central Georgia, Inc. ✓

STREET & NUMBER

1495 Second Street

CITY, TOWN

Macon

STATE

Georgia

___ VICINITY OF

5 LOCATION OF LEGAL DESCRIPTION

COURTHOUSE,
REGISTRY OF DEEDS, ETC.

Bibb County Courthouse

STREET & NUMBER

Mulberry Street

CITY, TOWN

Macon

STATE

Georgia

6 REPRESENTATION IN EXISTING SURVEYS

TITLE

The Historic Architecture of Macon by Carl Feiss & Russell Wright

DATE

1970

___ FEDERAL ___ STATE ___ COUNTY LOCAL

DEPOSITORY FOR
SURVEY RECORDS

Middle Georgia Historical Society, Inc.

CITY, TOWN

Macon

STATE
Georgia

6

7 DESCRIPTION

CONDITION

EXCELLENT
 GOOD
 FAIR

DETERIORATED
 RUINS
 UNEXPOSED

CHECK ONE

UNALTERED
 ALTERED

CHECK ONE

ORIGINAL SITE
 MOVED DATE _____

DESCRIBE THE PRESENT AND ORIGINAL (IF KNOWN) PHYSICAL APPEARANCE

This one-story Victorian cottage, constructed around 1880, is composed of assymmetrically massed projecting and recessed units, which are accented by elaborate hand-sawn ornament. Three sets of gables at the front, side, and back of the house, a veranda with angled corners and projecting section at the front entrance, and a bay window characterize the assymetrical profile of the house. The gables are situated so as to accent particular features of the house: one is situated over the bay window while another is located over the front door and projecting section of the porch. At the side, one gable protrudes in front of the other, contributing to the picturesque silhouette of the house. The gables are accented by returns with small scroll brackets and projecting eaves. The capitals of the slender columns are accented by similarly styled scrolls, as is the bay window and side mouldings of the front door. The gables, veranda, bay window and cornice are accented by elaborate hand-sawn ornament. The door is original with the exception of the glass which was orginally etched. Each side of the double door contains arched glass panes. An etched transom light and dentil moulding appear above the double door. The panes in the bay window are rather large one-on-one. They are accented by panels both above and below. The windows are floor length along with the porch and are equipped with shutters. The lower sash is of nine panes while the upper sash is of six panes. The other windows of the house are six-on-six.

The house was constructed of long leaf pine. The weatherboarding is narrow and the boards are flush instead of overlapping, as is the usual practice. Inside the ceilings are approximately fifteen feet high. The walls have ten inch moulded baseboards and picture moulding about twelve inches below the ceiling. The gracefully designed fireplaces are original.

This cottage is an exceptionally good example of "picturesque" carpenter architecture designed during the Victorian era in Macon. Its hand-carved ornamentation is distinctive and completely intact. The house was singled by Carl Feiss in the Macon survey as one of the finest examples of Macon cottage-style architecture.

8 SIGNIFICANCE

PERIOD AREAS OF SIGNIFICANCE -- CHECK AND JUSTIFY BELOW

<input type="checkbox"/> PREHISTORIC	<input type="checkbox"/> ARCHEOLOGY-PREHISTORIC	<input type="checkbox"/> COMMUNITY PLANNING	<input type="checkbox"/> LANDSCAPE ARCHITECTURE	<input type="checkbox"/> RELIGION
<input type="checkbox"/> 1400-1499	<input type="checkbox"/> ARCHEOLOGY-HISTORIC	<input type="checkbox"/> CONSERVATION	<input type="checkbox"/> LAW	<input type="checkbox"/> SCIENCE
<input type="checkbox"/> 1500-1599	<input type="checkbox"/> AGRICULTURE	<input type="checkbox"/> ECONOMICS	<input type="checkbox"/> LITERATURE	<input type="checkbox"/> SCULPTURE
<input type="checkbox"/> 1600-1699	<input checked="" type="checkbox"/> ARCHITECTURE	<input type="checkbox"/> EDUCATION	<input type="checkbox"/> MILITARY	<input type="checkbox"/> SOCIAL/HUMANITARIAN
<input type="checkbox"/> 1700-1799	<input type="checkbox"/> ART	<input type="checkbox"/> ENGINEERING	<input type="checkbox"/> MUSIC	<input type="checkbox"/> THEATER
<input checked="" type="checkbox"/> 1800-1899	<input type="checkbox"/> COMMERCE	<input type="checkbox"/> EXPLORATION/SETTLEMENT	<input type="checkbox"/> PHILOSOPHY	<input type="checkbox"/> TRANSPORTATION
<input type="checkbox"/> 1900-	<input type="checkbox"/> COMMUNICATIONS	<input type="checkbox"/> INDUSTRY	<input type="checkbox"/> POLITICS/GOVERNMENT	<input checked="" type="checkbox"/> OTHER (SPECIFY) History
		<input type="checkbox"/> INVENTION		

SPECIFIC DATES c. 1880

BUILDER/ARCHITECT Architect unknown

STATEMENT OF SIGNIFICANCE

This house is significant both architecturally and historically, although its primary significance is architectural. It was selected in a study of Macon in 1970 by Carl Feiss and Russell Wright as one of the finest examples of the Macon cottage styles they had observed. Historically, it was a dwelling built by persons associated with the railroads in the city, and its occupants, for the most part, were associated with railroads for many years. It exemplifies the types of dwellings that were both affordable and usable by these middle class railroad employees.

The earliest owners of this property relevant to this house's history were Mrs. Sarah Swindlehurst, wife of a machinist, and Edward L. Strohecker, a physician, secretary-treasurer of the Ocmulgee and North Georgia railroad and also mayor of Macon. They purchased the site in 1873 for \$400 and sold it six years later in 1879 to Andrew J. Collins, a conductor on the Macon and Brunswick Railroad, for only \$300. The house was probably not built prior to Collins, since in 1880 the property would have been valued at more than \$300 if it possessed a dwelling. During the thirty years of Collins' ownership, he left town frequently on railroad business and rented his house to tenants. In 1897 it was occupied by Dock and Fannie Stanley, he being a watchman for the Georgia Cotton Oil Company (the address that year was 1541 Second Street). Vacant in 1899, it was occupied by Marion M. Marshall, a drayman, in 1900. Shortly thereafter J. T. and Mary Elliott moved in and were there in 1901-2. Elliott was chief clerk at the yard master's office for the Central of Georgia railway freight depot.

In 1907 Collins, still the owner, sold the house (designated as lot number 4, in Block 34) to J.A. Langston, a yard foreman, for \$1800. Langston and his wife Katie were living there in 1911, but apparently rented it the following year to William A. and Nellie Key. Key was a foreman for the Southern Cotton Oil Mills.

In 1914 Langston sold the property for \$2200 to Mrs. Myrtice Lee Matthews, wife of James W. C. Matthews, the secretary-treasurer of the Dunlap Hardware Company and they lived there as late as 1925, the same year he sold it to Sherman E. Odum, a local realtor.

9 MAJOR BIBLIOGRAPHICAL REFERENCES

Letter of John McKay, Jr., July 8, 1977. (including deed references)
 Letter of Willard L. Rocker, April 25, 1978. (including city directory listing for the house)
 Personal Inspection by John J. McKay, Jr., June, 1974.
 Interviews by John J. McKay, Jr. with Ralph T. Birdsey; Ellamae Ellis League, F.A.I.A. and others.

10 GEOGRAPHICAL DATA

ACREAGE OF NOMINATED PROPERTY Less than one acre
 QUADRANGLE NAME Macon West, Georgia QUADRANGLE SCALE 1:24,000

UTM REFERENCES

A	1,7	2,5,2	8,8,0	3,6	3,4	6,2,0	B			
	ZONE	EASTING	NORTHING	ZONE	EASTING	NORTHING				
C							D			
E							F			
G							H			

VERBAL BOUNDARY DESCRIPTION

See continuation sheet

LIST ALL STATES AND COUNTIES FOR PROPERTIES OVERLAPPING STATE OR COUNTY BOUNDARIES

STATE	CODE	COUNTY	CODE
STATE	CODE	COUNTY	CODE

11 FORM PREPARED BY

NAME / TITLE John J. McKay, Jr., President Emeritus, Middle Georgia Historical Society, Inc.
Kenneth H. Thomas Jr., Historic Preservation Section, Historian
 ORGANIZATION Historic Preservation Section, Georgia Department of Natural Resources DATE July 1978
 STREET & NUMBER Room 701 270 Washington St., S. W. TELEPHONE 404-656-2840
 CITY OR TOWN Atlanta STATE Georgia 30334

12 STATE HISTORIC PRESERVATION OFFICER CERTIFICATION

THE EVALUATED SIGNIFICANCE OF THIS PROPERTY WITHIN THE STATE IS:

NATIONAL STATE LOCAL

As the designated State Historic Preservation Officer for the National Historic Preservation Act of 1966 (Public Law 89-665), I hereby nominate this property for inclusion in the National Register and certify that it has been evaluated according to the criteria and procedures set forth by the National Park Service.

STATE HISTORIC PRESERVATION OFFICER SIGNATURE Elizabeth A. Lyon
 TITLE Elizabeth A. Lyon, Ph.D DATE 10/13/78
Acting State Historic Preservation Officer

FOR NPS USE ONLY

I HEREBY CERTIFY THAT THIS PROPERTY IS INCLUDED IN THE NATIONAL REGISTER

ATTEST: [Signature] DATE 11/22/79
 KEEPER OF THE NATIONAL REGISTER
 CHIEF OF REGISTRATION

UNITED STATES DEPARTMENT OF THE INTERIOR
NATIONAL PARK SERVICE

**NATIONAL REGISTER OF HISTORIC PLACES
INVENTORY -- NOMINATION FORM**

FOR NPS USE ONLY

RECEIVED

DEC 5 1978

DATE ENTERED

JAN 22 1979

CONTINUATION SHEET

ITEM NUMBER 8 PAGE 2

Odum owned the house less than a year, selling it in 1925 to Henry Raymond Lee, a locomotive engineer with the Central of Georgia railroad. Lee and his wife Ada lived there from 1925 until Mrs. Lee's death about 1953. Lee lived there alone until the early 1960s.

It was during the period of the Lees' ownership that the house changed street numbers from 1541 to 1495, approximately 1950, and also became a multi-family dwelling, with boarders appearing shortly after their 1925 purchase. These boarders appear to have been common laborers, rather than managers, for various firms.

From the Lees, the house passed in 1962 to Anthony T. Strickland, an engineer on the Nancy Hanks. He did not live in the house and in 1973 sold it to Ralph Birdsey, of Atlanta.

Beginning in 1973 the house became a community center known as "Friendship House" of the Mental Health Association of Central Georgia. The main program of the association concerns social rehabilitation for former psychiatric patients and persons with emotional problems.

In 1976 title to the house and lot passed to the Mental Health Association whose headquarters are now at this site.

This home is an exceptionally fine example of carpenter Victorian architecture, both for the era, as well as its location. A structure associated with persons who worked for nearby railroads and related industries, the house typifies an architectural style popular with the times. It is perhaps a much more elaborate example than others that have been preserved from the late Victorian era. Historically, it has been shown to have been a dwelling place chosen because of its proximity to places of business by families associated with the railyards. It has been so valued by its owners that they retained ownership, even if their occupations led them to live in other cities.

UNITED STATES DEPARTMENT OF THE INTERIOR
NATIONAL PARK SERVICE

**NATIONAL REGISTER OF HISTORIC PLACES
INVENTORY -- NOMINATION FORM**

FOR NPS USE ONLY

RECEIVED

DEC 5 1978

DATE ENTERED

JAN 22 1979

CONTINUATION SHEET

ITEM NUMBER 9 & 10 PAGE 2

Major Bibliographical References

- Feiss, Carl and Wright, Russell, Report on the Historic Architecture of Macon, Georgia. Survey for Middle Georgia Historical Society, 1970.
Bibb County, Georgia, Superior Court, Deed Books.
McKay, John, Jr., editor, A Guide to Macon's Architectural and Historical Heritage. (Macon, Georgia: 1972) (Based on the Historic Architecture Inventory by Feiss and Wright)

Geographical Data: Verbal Boundary Description

The southeast two-thirds of Lot 4, Block 34, Southeast Commons, more particularly described as follows: Beginning at a point at the intersection of the northwesterly line of Second Street with the northeasterly line of Edgewood Avenue; thence in a northwesterly direction along the northeasterly line of Edgewood Avenue 140 feet, more or less, to the property of J. Wiley and Mary M. Williams; thence along the Williams property in a northeasterly direction 64 feet to the property of Essie W. Murray, et al; thence along said Murray property in a southeasterly direction 140 feet, more or less, to the northwesterly line of second Street; thence along said line in a southwesterly direction 64 feet, more or less, to the intersection of Second Street and Edgewood Avenue, this being the point of beginning.

As cited in Bibb County, Georgia, Deed Book 1280, Page 507 dated October 27, 1976, as above.

Property

Andrew J., Collins, Odom - Strickland House

State

Ga.

Working Number

12.5.78.4675

79000698

TECHNICAL

Photos

10

Maps

1

CONTROL

pl

OK 12.7.78

HISTORIAN

c. 1880 Victorian cottage w/ "Cyprian-Botanic" detailing. Primary significance architectural; suggesting significance for local association with railroad in Macon.

ACCEPT

DOBIE 1/15/79

ARCHITECTURAL HISTORIAN

A HIGHLY SIGNIFICANT VICTORIAN HOUSE EXECUTED IN A GOTHIC REVIVAL MODE. THE ORIGINAL FABRIC IS WELL PRESERVED & DISPLAYS A HIGH DEGREE OF ARCHITECTURAL CRAFTSMANSHIP ESPECIALLY IN THE DECORATIVE WOODWORK.

ACCEPT

H. GIBBS

1/22/79

ARCHEOLOGIST

OTHER

HAER

Inventory _____

Review _____

REVIEW UNIT CHIEF

ACCEPT

H. GIBBS 1/22/79

BRANCH CHIEF

KEEPER

National Register Write-up

3-6-79

Send-back _____

Entered JAN 22 1979

Federal Register Entry

Re-submit _____



95-18

Photographed by
J. J. McKay, Jr., Macon, Ga.

All Rights Reserved

Andrew J. #10710
Collins-Odom ~~Strickland~~ House
Macon, Bibb County, Georgia
Photographer: John J. McKay, Jr.
Date: May 1974
Negatives filed: Middle Georgia Historical
Society, Inc.
Description: Interior of room on north side

JAN 22 1979

DEC 5 1978

PROPERTY OF THE NATIONAL REGISTER



28

95-20

Andrew J. #20710
Collins-Odom-Strickland House JAN 22 1979
Macon, Bibb County, Georgia
Photographer: John J. McKay, Jr.
Date: May 1974
Negatives filed: Middle Georgia Historical
Society, Inc.
Description: Interior rooms on south side

DEC 5 1978

PROPERTY OF THE NATIONAL REGISTER



37

95.207A

J. McKay, Jr., Macon, Ga.
All Rights Reserved

Andrew J. #30f10
Collins-Odom-Strickland House
Macon, Bibb County, Georgia
Photographer: John J. McKay, Jr.
Date: May 1974
Negatives filed: Middle Georgia Historical
Society, Inc.
Description: Interior of bay window

JAN 22 1979

DEC 5 1978

PROPERTY OF THE NATIONAL REGISTER



30

95-19

Andrew J. #40910
Collins-Odom-Strickland House

Macon, Bibb County, Georgia

Photographer: John J. McKay, Jr.

Date: May 1974

Negatives filed: Middle Georgia Historical
Society, Inc.

Description: Front hall

JAN 22 1979

DEC 5 1978

PROPERTY OF THE NATIONAL REGISTER

All Rights Reserved

Photographed by
J. J. McKay, Jr., Macon, Ga.



94 —

Photographed by
L. J. McKay, Jr., Macon, Ga.

All Rights Reserved

Andrew J. #50710
Collins-Odom-Strickland House
Macon, Bibb County, Georgia
Photographer: John J. McKay, Jr.
Date: May 1974
Negatives filed: Middle Georgia Historical
Society, Inc.
Description: Rear portion of house; western
exposure showing dormers and cornice de-
coration

JAN 22 1979

DEC 5 1978

PROPERTY OF THE NATIONAL REGISTER

46



94-0A

Photographed by
L. J. McKay, Jr., Macon, Ga.

All Rights Reserved

Andrew J.
Collins-Odom-Strickland House #60710
Macon, Bibb County, Georgia

Photographer: John J. McKay, Jr.

Date: May 1974

Negatives filed: Middle Georgia Historical
Society, Inc.

Description: Southern side entrance
showing details of bannisters, porch and
dormer decorations

JAN 22 1979

DEC 5 1978

PROPERTY OF THE NATIONAL REGISTER



94-2A

Photographed by
E. S. McKay, Jr., Macon, Ga.

All Rights Reserved

Andrew J.
Collins-Odom-Strickland House

#70710

Macon, Bibb County, Georgia

Photographer: John J. McKay, Jr.

Date: May 1974

Negatives filed: Middle Georgia Historical
Society, Inc.

Description: Front entrance, bay windows
and east side dormers

JAN 26 1979

DEC 5 1978

PROPERTY OF THE NATIONAL REGISTER



24

94-17

Photographed by
B. J. McKay, Jr., Macon, Ga.

All Rights Reserved

Andrew J.
Collins-Odom-Strickland House

Macon, Bibb County

Photographer: John J. McKay, Jr.

Date: May 1974

Negatives filed: Middle Georgia Historical
Society, Inc.

Description: Close-up of southern exposure
showing multiple decorations of dormer
eaves and brackets

JAN 22 1979

DEC 5 1978

#8710

PROPERTY OF THE NATIONAL REGISTER



95-15A

J. J. McKay, Jr., Macon, Ga.

All Rights Reserved

Andrew J.

9 of 10

Collins-Odom-Strickland House
Macon, Bibb County

DEC 5 1978

Photographer: John J. McKay, Jr.

Date: May 1974

Negatives filed: Middle Georgia Historical
Society, Inc.

Description: Southern exposure with side
entrance

JAN 22 1979

PROPERTY OF THE NATIONAL REGISTER



38

95-16A

Photographed by
H. J. McKay, Jr., Macon, Ga.

All Rights Reserved

Andrew J.
Collins-~~Odum~~ Strickland House
Macon, Bibb County, Georgia
Photographer: John J. McKay, Jr.
Date: May 1974

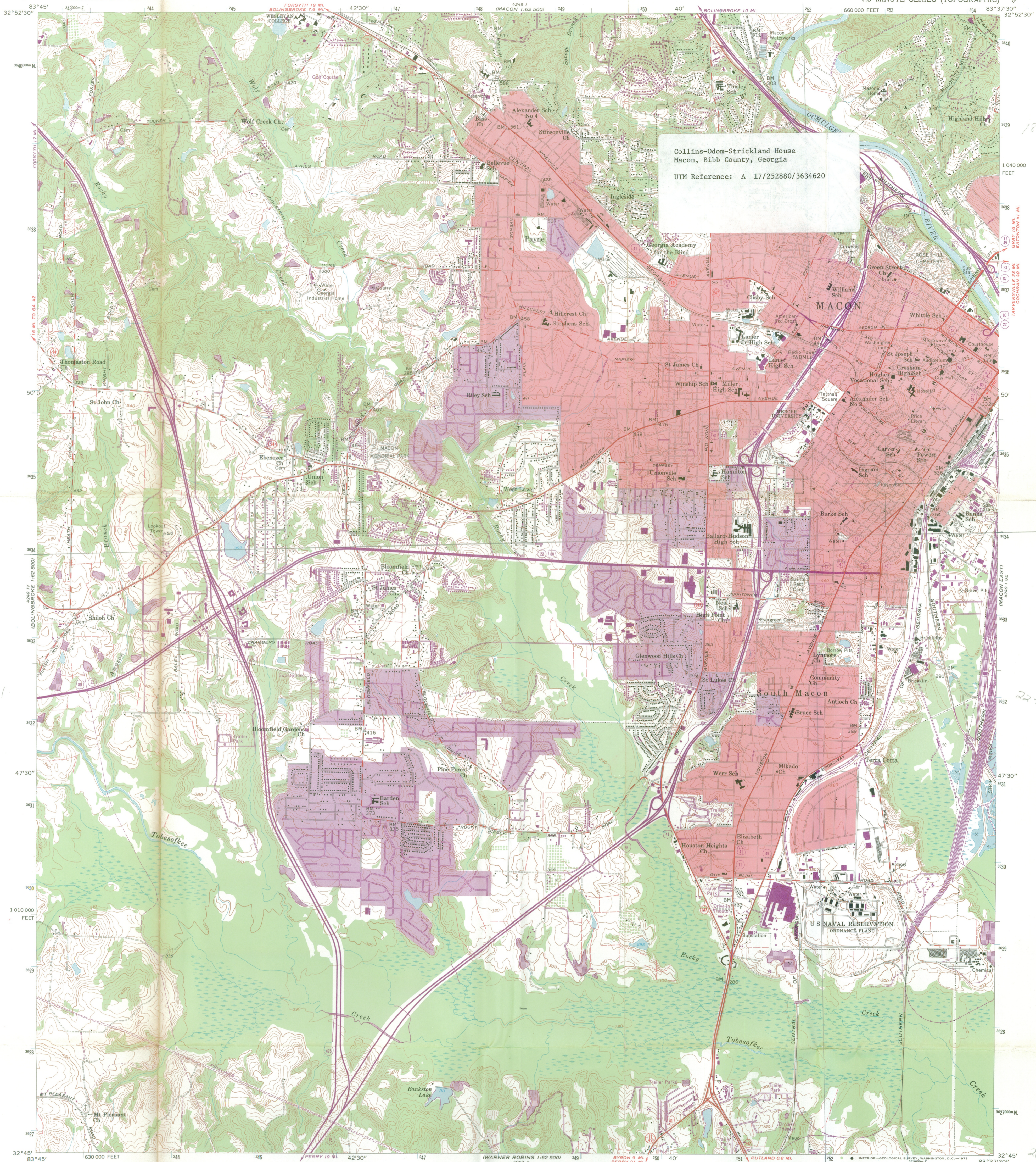
Negatives filed: Middle Georgia Historical
Society, Inc.

Description: East side exposure on Second
Street hilltop

#100610
DEC 5 1978

JAN 22 1979

PROPERTY OF THE NATIONAL REGISTER



Collins-Odom-Strickland House
Macon, Bibb County, Georgia
UTM Reference: A 17/252880/3634620

16-17

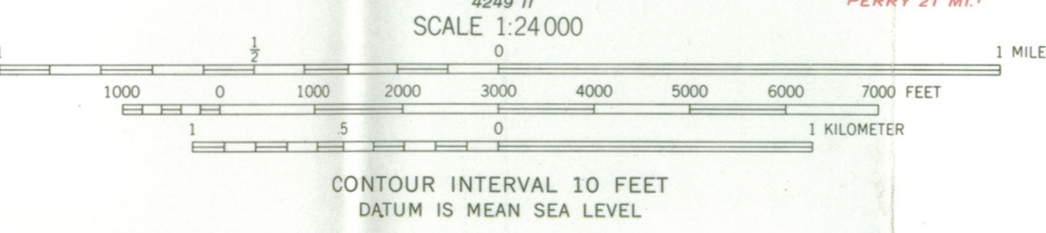
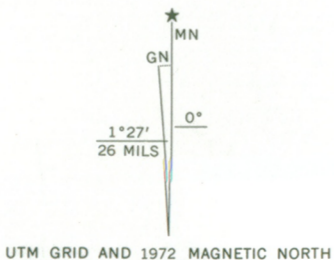
18-19

20-21

22-23

26-27

Mapped, edited, and published by the Geological Survey
Control by USGS, USC&GS, and Georgia Geodetic Survey
Topography from aerial photographs by Kelsch plotter
Aerial photographs taken 1954. Field check 1956
Polyconic projection. 1927 North American datum
10,000-foot grid based on Georgia coordinate system,
west zone
1000-meter Universal Transverse Mercator grid ticks,
zone 17, shown in blue
Fine red dashed lines indicate selected fence and field lines
visible on aerial photographs. This information is unchecked
Red tint indicates areas in which only
landmark buildings are shown



THIS MAP COMPLIES WITH NATIONAL MAP ACCURACY STANDARDS
FOR SALE BY U.S. GEOLOGICAL SURVEY, WASHINGTON, D.C. 20242
A FOLDER DESCRIBING TOPOGRAPHIC MAPS AND SYMBOLS IS AVAILABLE ON REQUEST

ROAD CLASSIFICATION

- Heavy-duty
- Light-duty
- Medium-duty
- Unimproved dirt
- U.S. Route
- State Route
- Interstate Route

MACON WEST, GA.
N3245-W8337.5/7.5

1956
PHOTOREVISED 1972
AMS 4249 1 SW-SERIES V845

RECEIVED
DEC 5 1978
NATIONAL REGISTER

QUADRANGLE LOCATION
Revisions shown in purple compiled from aerial photographs taken 1972. This information is unchecked field checked
Purple tint indicates extension of urban areas

24-25

28-29



Middle Georgia Historical Society, Inc.

1/2 Macon Coliseum
Macon, Georgia 31201
June 11, 1974

OFFICERS:

President
Val Sheridan
President Emeritus
John J. McKay, Jr.
Organizing President
J. Freeman Hart, Jr.
Vice President
Mrs. H. T. Anderson
Treasurer
Jas. H. Sheehan
Recording Secretary
Mrs. Calder W. Payne

TRUSTEES:


Mrs. R. Lanier Anderson, III
Mrs. Angus Birdsey
Mrs. Mary Dare Birdsey
Mrs. Don Carter
John D. Comer
Mrs. Jos. R. Curtis
Angus B. Domingos
Mrs. Isaac Flateau
Mrs. Francis K. Hall
Mrs. J. Freeman Hart, Jr.
Mrs. Jasper T. Hogan
Frank C. Jones
Mrs. Ray H. McCard
Miss Blythe McKay
Mrs. Flewellen Murphey
Lee P. Oliver, Jr.
Calder W. Payne
Mrs. H. P. Persons, Jr.
Stephen Reichert
Mrs. Bert D. Schwartz
Mrs. Val Sheridan
Steve M. Solomon, IV
Mrs. Carl M. York

HONORARY TRUSTEES:

Mrs. Guyton Abney
Halstead T. Anderson
Mrs. Peyton T. Anderson
Derry Burns
Allen J. Dennis
Dr. Spencer B. King
Mr. and Mrs. Wm. P. Simmons
Mrs. Campbell Wallace
Dr. Henry Y. Warnock

Mrs. Carole Summers
Historic Sites Survey
Department of Natural Resources
270 Washington Street S/W
Atlanta, Georgia 30334

Eliy



1495 Second Street

Greetings:

Enclosed is our nomination for the National Register of this building with description, pictures and map.

It is a splendid example of a victorian style cottage with tasteful, decorative embellishments.

It is in the south Macon area that has many attractive cottages but is the most outstanding one of them.

It will be appreciated if you will give this the proper handling and let us know when it is approved by you and sent along to Washington.

Many thanks for your continued interest and assistance in our Macon situation.

Sincerely,

J. McKay, Jr.

John J. McKay, Jr.,
President Emeritus

JJMCK/dt
enclosure.



Department of Transportation

State of Georgia

No. 2 Capitol Square

Atlanta, Georgia 30334

THOMAS D. MORELAND
COMMISSIONER
STATE HIGHWAY ENGINEER
EMORY C. FARRISH
DEPUTY COMMISSIONER

HAL RIVES
ASST. STATE HIGHWAY ENGINEER
DANIEL O. KELLY
TREASURER

May 3, 1976



Mr. David M. Sherman, Chief
Historic Preservation Section
Department of Natural Resources
270 Washington Street, S. W.
Atlanta, Georgia 30334

Dear Mr. Sherman:

In reference to your Notice of April 13, 1976, we have reviewed the information on the proposed nomination of the Friendship House or the Collins-Odam-Strickland House, Macon, Bibb County, to the National Register of Historic Places.

We find no conflict with approved transportation plans or proposed projects. However, it is requested that the highway rights of way not be nominated.

Yours very truly,

Russell L. Chapman, Jr., P. E.
Director of Preconstruction

RLC/b1

cc: Floyd Hardy

RECEIVED

MAY 4 1976

HISTORIC PRESERVATION

RECEIVED

MAY 1976

HISTORIC PRESERVATION



Joe B. Canner
COMMISSIONER


David M. Sherman
DIVISION DIRECTOR

Department of Natural Resources

OFFICE OF PLANNING AND RESEARCH
270 WASHINGTON STREET., S.W.
ATLANTA, GEORGIA 30334
(404) 656-5160

November 30, 1978

Dr. William J. Murtagh
National Register of Historic Places
Heritage Conservation and Recreation Service
Department of Interior
Washington, D. C. 20240



Dear Dr. Murtagh:

We have enclosed the following National Register nomination(s)
for your review and consideration.

Collins-Odom-Strickland House, Macon, Bibb County, Georgia

Sincerely,

Elizabeth A. Lyon, Ph.D., Chief
Historic Preservation Section
State Historic Preservation Officer

EAL:dm
Enclosures

TELEPHONE REPORT

OFFICE OF ARCHEOLOGY AND HISTORIC PRESERVATION

PROJECT: Andrew Collins Home

TO/FROM: Ken Thomas

DATE: 1/05/79

ADDRESS: GA SHPO

PHONE: 404-656-2840

STAFF MEMBER: DUBIE

DIVISION: NR

REPORT: Need to verify appearance — 1974 photos

— mid October he saw
the property

— It had been repainted
but otherwise is substantially
unaltered.

I asked if they would please, in the future, note in the nomination that
property is accurately depicted if photos
are used that are ¹⁵ about 2 years old. 3 said o.k.

ENTRIES IN THE NATIONAL REGISTER

STATE GEORGIA

Date Entered JAN 22 1979

<u>Name</u>	<u>Location</u>
Collins, Andrew J., House	Macon Bibb County
Woolfolk, John W., House	Columbus Muscogee County

Also Notified

Honorable Sam Nunn

Honorable Herman E. Talmadge
Honorable Billy Lee Evans
Honorable Jack Brinkley

Acting State Historic Preservation Officer
Dr. Elizabeth A. Lyon
Historic Preservation Section
Department of Natural Resources
270 Washington Street SW., Room 703-C
Atlanta, Georgia 30334

NR Byers/bjr 2/2/79 2

For further information, please call the National Register at (202)343-6401.

NATIONAL REGISTER DATA SHEET

1 NAME as it appears on federal register: Collins, Andrew J., House
2 OTHER NAMES: Friendship House
3 date of entry: JAN 22 1979
4 county code: 21
5 LOCATION street & number: 1495 2nd St.
city / town: Macon
vicinity of:
state: GA
county: Bibb
6 NPS REGION: SE

7 OWNER PRIVATE STATE MUNICIPAL COUNTY MULTIPLE FEDERAL (agency name)
8 ADMINISTRATOR:
9 EXISTING SURVEYS HABS HAER NHL **10 FUNDED?** YES NO **11 CONGRESS. DISTRICT** 8 **12 SOURCE of NOMINATION** STATE FEDERAL
13 WITHIN NATIONAL REGISTER HISTORIC DISTRICT? YES NAME NO **14 WITHIN NATIONAL HISTORIC LANDMARK?** YES NAME NO **15 ACREAGE**
 if state who prepared form?
 LOCAL PRIVATE ORGANIZATION

16 CONDITION
 excellent deteriorated altered original site
 good ruins unaltered moved
 fair unexposed reconstructed unknown
 unexcavated excavated
17 features:
 INTERIOR: SUBSTANTIALLY INTACT-1 SUBSTANTIALLY INTACT-2
 NOT INTACT-0 NOT INTACT-0
 UNKNOWN-4 UNKNOWN-5
 NOT APPLICABLE-7 NOT APPLICABLE-8
 EXTERIOR: SUBSTANTIALLY INTACT-3
 NOT INTACT-0
 UNKNOWN-6
 NOT APPLICABLE-9
 ENVIRON:

18 ACCESS YES-Restricted YES-Unrestricted No Access Unknown **19 ADAPTIVE USE** YES NO **20 SAVED?** YES NO **IS PROPERTY A HISTORIC DISTRICT?** yes no

21 AREAS OF SIGNIFICANCE :
 ARCHEOLOGY-prehistoric-2 COMMERCE-6 ENGINEERING-11 LANDSCAPE ARCH.-15 POLITICS/GOVT.-21 RECREATION-28
 ARCHEOLOGY-historic-1 COMMUNICATIONS-7 ENTERTAINMENT-26 LAW-16 RELIGION-22 SETTLEMENT-29
 AGRICULTURE-3 CONSERVATION-8 EXPLORATION-12 LITERATURE-17 SCIENCE-23 URBAN PLANNING-31
 ARCHITECTURE-4 ECONOMICS-9 HEALTH-27 MILITARY-18 SOCIAL/HUMANITARIAN-24 OTHER (SPECIFY)
 ART-5 EDUCATION-10 INDUSTRY-13 MUSIC-19 SOCIAL/CULTURAL-30
 INVENTION-14 PHILOSOPHY-20 TRANSPORTATION-25
22 CLAIMS: explain
 'first'
 'oldest'
 'only'

23 functions
 WHEN HISTORICALLY SIGNIFICANT:
 CURRENTLY:
24 dates of initial construction:
 major alterations:
 historic events:
25 ETHNIC GROUP ASSOCIATION

26 architectural style(s): **27 architect:** **28 master builder:** **29 engineer:**

30 landscape architect / garden designer: **31 interior decorator:** **32 artist:** **33 artisan:** **34 builder/contractor:**

35 NAMES give role & date
 PERSONAL:
 EVENTS:
 INSTITUTIONAL:

36 NATIONAL REGISTER WRITE-UP

 4-5