


**NATIONAL REGISTER OF HISTORIC PLACES
INVENTORY - NOMINATION FORM**

(Type all entries - complete applicable sections)

STATE: Georgia	
COUNTY: Spalding	
FOR NPS USE ONLY	
ENTRY NUMBER	DATE
	JUN 4 1973



1. NAME

COMMON:
Old Gaissert Homeplace (Mary Brook Farm)

AND/OR HISTORIC:
The Williamson Place

2. LOCATION

STREET AND NUMBER: *W E of Williamson on Ga.*
Williamson Road (Route One) 362

CITY OR TOWN:
Williamson *via.*

STATE Georgia	CODE 13	COUNTY: Spalding	CODE 255
------------------	------------	---------------------	-------------

3. CLASSIFICATION

CATEGORY (Check One)	OWNERSHIP	STATUS	ACCESSIBLE TO THE PUBLIC
<input type="checkbox"/> District <input type="checkbox"/> Site <input type="checkbox"/> Object <input checked="" type="checkbox"/> Building <input type="checkbox"/> Structure	<input type="checkbox"/> Public <input checked="" type="checkbox"/> Private <input type="checkbox"/> Both	Public Acquisition: <input type="checkbox"/> In Process <input type="checkbox"/> Being Considered <input checked="" type="checkbox"/> Occupied <input type="checkbox"/> Unoccupied <input type="checkbox"/> Preservation work in progress	Yes: <input type="checkbox"/> Restricted <input type="checkbox"/> Unrestricted <input checked="" type="checkbox"/> No
PRESENT USE (Check One or More as Appropriate)			
<input type="checkbox"/> Agricultural <input type="checkbox"/> Commercial <input type="checkbox"/> Educational <input type="checkbox"/> Entertainment	<input type="checkbox"/> Government <input type="checkbox"/> Industrial <input type="checkbox"/> Military <input type="checkbox"/> Museum	<input type="checkbox"/> Park <input checked="" type="checkbox"/> Private Residence <input type="checkbox"/> Religious <input type="checkbox"/> Scientific	<input type="checkbox"/> Transportation <input type="checkbox"/> Other (Specify) _____ _____ _____

4. OWNER OF PROPERTY

OWNER'S NAME:
George Clark Gaissert

STREET AND NUMBER:
Williamson Road (Route One)

CITY OR TOWN:
Williamson

STATE:
Georgia

CODE:
13

5. LOCATION OF LEGAL DESCRIPTION

COURTHOUSE, REGISTRY OF DEEDS, ETC:
Spalding County Courthouse

STREET AND NUMBER:
East Solomon Street

CITY OR TOWN:
Griffin

STATE:
Georgia

CODE:
13

6. REPRESENTATION IN EXISTING SURVEYS

TITLE OF SURVEY:
None

DATE OF SURVEY:
 Federal
 State
 County
 Local

DEPOSITORY FOR SURVEY RECORDS:

STREET AND NUMBER:

CITY OR TOWN:

STATE:

CODE:

10-29-73

SEE INSTRUCTIONS

STATE: Georgia

COUNTY: Spalding

ENTRY NUMBER: 101

DATE: JUN 4 1973

FOR NPS USE ONLY

7 DESCRIPTION

CONDITION	(Check One)					
	<input checked="" type="checkbox"/> Excellent	<input type="checkbox"/> Good	<input type="checkbox"/> Fair	<input type="checkbox"/> Deteriorated	<input type="checkbox"/> Ruins	<input type="checkbox"/> Unexposed
	(Check One)			(Check One)		
	<input checked="" type="checkbox"/> Altered	<input type="checkbox"/> Unaltered	<input type="checkbox"/> Moved	<input checked="" type="checkbox"/> Original Site		

DESCRIBE THE PRESENT AND ORIGINAL (if known) PHYSICAL APPEARANCE

The Gaissert House is an example of a country house that began as a simple plantation-plain style structure and has grown with a succession of owners' fortunes. The original portion, which forms the essential core of the present house, was built in 1827. It was a four-room, central hall, shed plan with outside chimneys. The characteristic tall, narrow end facades with the outside chimneys are clearly visible as the dominant features of the side views of the house. Across the front a two-story, four-column Ionic portico of 1910 obscures this older section. In the rear, later additions built c. 1852 and remodeled more recently have replaced the original shed. The old kitchen, also c. 1852, originally a stone structure but later stuccoed, still stands a short distance behind the present kitchen wing. The green lattice beezeway which connected this structure to the house is no longer standing. On the eastern side of the house blunt Ionic half-columns support the house end of the porte-cochere which was added, along with the facade portico, in 1910. Matching columns which once supported the outer end of this covering deteriorated and have been replaced by ironwork.

Some of the original details remain inside the house. A Federal style mantel in the eastern parlor is framed by slender fluted pilasters and elaborately panelled entablature under a projecting mantel shelf. The original stairway with turned balusters and heavy newel post which originally ascended through the shed portion, has been placed at right angles to its older position in the eastern side hall. The original six-panelled front door opens into this hall from the porte-cochere. A mantel, probably dating from the 1852 remodeling, remains in the dining room in the rear of the house.



SEE INSTRUCTIONS

8. SIGNIFICANCE


PERIOD (Check One or More as Appropriate)

- Pre-Columbian | 16th Century | 18th Century | 20th Century
 15th Century | 17th Century | 19th Century

SPECIFIC DATE(S) (If Applicable and Known) c. 1827, 1852, 1910

AREAS OF SIGNIFICANCE (Check One or More as Appropriate)

- | | | | |
|--|---------------------------------------|--|---|
| <input type="checkbox"/> Aboriginal | <input type="checkbox"/> Education | <input type="checkbox"/> Political | <input type="checkbox"/> Urban Planning |
| <input type="checkbox"/> Prehistoric | <input type="checkbox"/> Engineering | <input type="checkbox"/> Religion/Philosophy | <input checked="" type="checkbox"/> Other (Specify) History |
| <input type="checkbox"/> Historic | <input type="checkbox"/> Industry | <input type="checkbox"/> Science | _____ |
| <input type="checkbox"/> Agriculture | <input type="checkbox"/> Invention | <input type="checkbox"/> Sculpture | _____ |
| <input checked="" type="checkbox"/> Architecture | <input type="checkbox"/> Landscape | <input type="checkbox"/> Social/Humanitarian | _____ |
| <input type="checkbox"/> Art | <input type="checkbox"/> Architecture | <input type="checkbox"/> Theater | _____ |
| <input type="checkbox"/> Commerce | <input type="checkbox"/> Literature | <input type="checkbox"/> Transportation | _____ |
| <input type="checkbox"/> Communications | <input type="checkbox"/> Military | | |
| <input type="checkbox"/> Conservation | <input type="checkbox"/> Music | | |



STATEMENT OF SIGNIFICANCE

The Gaisser House provides an interesting example in the Griffin area of a homeplace that has grown from a simple country farm house to a more monumental structure. The original portion of the home is one of the oldest standing houses in the area. The history of the house and property goes back to 1821 when the land was ceded from the Creeks by the first Treaty of Indian Springs. The two-story portico, a form that symbolizes the plantation life of ante-bellum times, was added in the early twentieth-century classical revival period.

In part, the history of these developments can be told from the deed records. Monroe County was created out of a part of the lands ceded by the Indians in 1821. Josiah Magee drew the land, which was designated as Land Lot 43 in the second district of Monroe County in the lottery of that same year. It is presumed that Magee built the hewn log cabin which stood until recent times on the property near the main house. By 1826 when the land was deeded to Burrell Orr it was in Pike County, created in part from Monroe in 1822. Orr paid \$1000 for 1800 acres. It was for Burrell Orr, it is reported by a later owner, that the original plantation-plain style house was built in 1826-27. The house was built by Daniel Orr, who owned much property in the area, for his son. Daniel is buried in an old graveyard about two miles behind the house which, until recently, was part of the Gaisser property and belonged to the Poplar Springs Baptist Church located there in the nineteenth century. The Orrs came originally from Elbert County, where Daniel served in the militia as early as 1793 and Burrell was married to Betsey Hendrick in 1807.

In 1843 Burrell Orr's property was sold at sheriff's sale by his brother Matthew, who was the sheriff at the time. James Neal, the buyer, sold it again the following year to Ben Blanton, Jr., whose daughter Sue Blanton Veal was born there in 1844. By 1852, when Ben's administrator, William N. Blanton, sold the property to Henry Williamson, the size of the acreage was reduced to 907 acres. Henry Williamson, who made substantial changes and additions to the rear portion of the house, married Ben Blanton's widow, to whom he gave the property in 1894. Several years later, in 1899, when Anna Blanton Williamson sold the house to the Merchant's and Planter's Bank of Griffin, the holdings were reduced once more to 202½ acres. Half of this land was in Land Lot No. 43 and half in No. 44. The property was then rented out until 1906, when the present owner's grandfather, George Columbus Gaisser, bought it from the bank. It was George Gaisser who replaced an older two-story porch with the Ionic portico and added the porte-cochere in 1910. In 1940, Mrs. George Gaisser died, leaving the house to her son Francis Marion Gaisser and in 1944 the present owner, George Clark Gaisser, obtained the property from his mother's estate. The Gaisser family came to

SEE INSTRUCTIONS

9. MAJOR BIBLIOGRAPHICAL REFERENCES

Deed Books, Spalding, Pike, Monroe Counties.
 Biographical files, Dept. of Archives and History, State of Georgia.
 Interview with Mr. and Mrs. George Gaissert, June 13, 1972.
 Personal Inspection and Report, Helen Powell and Jem Roberts, Emory University.
 Personal Inspection, June, 1972, Elizabeth A. Lyon.
 Wheelles, Henri Crowder, comp., "Isaac Basil Williamson," typescript, April, 1972.

10. GEOGRAPHICAL DATA

LATITUDE AND LONGITUDE COORDINATES DEFINING A RECTANGLE LOCATING THE PROPERTY			O R	LATITUDE AND LONGITUDE COORDINATES DEFINING THE CENTER POINT OF A PROPERTY OF LESS THAN TEN ACRES		
CORNER	LATITUDE	LONGITUDE		LATITUDE	LONGITUDE	
	Degrees Minutes Seconds	Degrees Minutes Seconds		Degrees Minutes Seconds	Degrees Minutes Seconds	
NW	33 ° 12 ' 53"	84 ° 20 ' 12"		° ' "	° ' "	
NE	33 ° 12 ' 53"	84 ° 19 ' 46"				
SE	33 ° 12 ' 20"	84 ° 19 ' 46"				
SW	33 ° 12 ' 20"	84 ° 20 ' 12"				

NO UTM
CX

APPROXIMATE ACREAGE OF NOMINATED PROPERTY: **86 acres**

LIST ALL STATES AND COUNTIES FOR PROPERTIES OVERLAPPING STATE OR COUNTY BOUNDARIES

STATE:	CODE	COUNTY	CODE



SEE INSTRUCTIONS

11. FORM PREPARED BY

NAME AND TITLE:
Dr. Elizabeth A. Lyon, Consultant to Griffin Historical & Preservation Society

ORGANIZATION: **Emory University, Institute of Liberal Arts** DATE: **June 1972**

STREET AND NUMBER:
1380 South Oxford Rd., N.E.

CITY OR TOWN: **Atlanta** STATE: **Georgia** CODE: **13**

12. STATE LIAISON OFFICER CERTIFICATION NATIONAL REGISTER VERIFICATION

<p>As the designated State Liaison Officer for the National Historic Preservation Act of 1966 (Public Law 89-665), I hereby nominate this property for inclusion in the National Register and certify that it has been evaluated according to the criteria and procedures set forth by the National Park Service. The recommended level of significance of this nomination is:</p> <p>National <input type="checkbox"/> State <input type="checkbox"/> Local <input checked="" type="checkbox"/></p> <p>Name <u>Mary G. Jurst</u></p> <p>Title <u>State Liaison Officer</u></p> <p>Date <u>September 15, 1972</u></p>	<p>I hereby certify that this property is included in the National Register.</p> <p><u>Robert W. Utley</u> Chief, Office of Archeology and Historic Preservation</p> <p>Date <u>6/4/73</u></p> <p>ATTEST:</p> <p><u>St. Bradford</u> Keeper of The National Register</p> <p>Date <u>5/30/73</u></p>
---	---

NATIONAL REGISTER OF HISTORIC PLACES
INVENTORY - NOMINATION FORM

(Continuation Sheet)

STATE Georgia	
COUNTY Spalding	
FOR NPS USE ONLY	
ENTRY NUMBER	DATE
	JUN 4 1973

(Number all entries)

8. Significance

Spalding County from Dougherty County around the turn of the century.

Little is known about the Orr family which built the original section of the house beyond the information provided in Daniel Orr's tombstone. The father of Burrell and Matthew was a Revolutionary War soldier and a deacon in the Baptist Church.

On the other hand, Henry E. Williamson, who made substantial changes in the building, was the son of Isaac Basil Williamson, for whom the town of Williamson nearby in Pike County was named. Isaac Williamson was a pioneer farmer and settler of this town. He acquired large land holdings in the period before the Civil War and was a successful corn and grain farmer who was known for his willingness to loan money to the citizens of the area. His second son, born in 1831, was Henry Edwin, who married Benjamin Blanton's widow, Lucinda, on November 4, 1852, and moved into the older section of the present Gaissert house. In 1886, when the Georgia Midland Gulf Railway (now part of the Southern) was completed using rights-of-way donated by Henry and his son, Isaac William, in memory of Isaac Basil, the junction down the road became Williamson. At the same time the small community around Henry's home became known as Rover, a substitute for Grover, the name chosen by Henry to honor President Grover Cleveland. The railroad on which a stop and post office called Rover once operated, still passes in front of the old house. Its portico also faces the road now known as the Williamson Road, which began in the 1850's as the Plank Road. Ironically, this road was planned as an alternative to a railroad connection between Griffin and West Point but completed only as far as Flat Shoals. It was used by wagons carrying cotton and produce into the young town of Griffin.

When the Gaissert family acquired the land and made additions to the house in the early twentieth century, they continued a long tradition of farming and community responsibility. The form of their country house reflects its long succession of owners. The characteristic tall, narrow silhouette of the original plantation-plain style building is clearly visible, yet the initial impression of the facade is created by the monumental Ionic portico. This facade looks out onto the railroad and the old wagon road which the planters used to bring their produce to market either in Griffin or westward through Williamson. The form of the house with its functional and symbolic additions together with its location, reflects the history of Griffin and the surrounding countryside.



Spalding

Working number 9.22.72.1447

9/6/73
73002145

TECH REVIEW
Photos 3
Maps 1

REVIEW Long list. Can't be checked.

OK
11-29-72

HISTORIAN ~~86 acres seems excessive~~ - meets sufficient historical criteria if architecturally valid additions hurt integrity some, yet have merit in their progression ~~upwards~~ from simple to ~~more~~ grander

OK
Accept -
AMK
3/11/73

ARCHAEOLOGIST

Book @ Shunk
I don't like this one!
3-14-73
accept
cash
3-28-73

ARCHITECT Although, as Charles says, this is a monument to the growth of American bead taste, I believe we have to accept it for local significance

accept
KH
3/11/73

BRANCH CHIEF

OK
5/25/73

EDITORIAL REVIEW

KEEPER

OK
5/30/73

National Register write-up _____
Federal Register entry 8-7-73

Acknowledge 9/23/72
Send-back 3-21-73
Re-submit 4.13.73

Register no. JUN 4 1973

2/21/93

NAME OF PROPERTY Old Garrison Homeplace, Ga.

The attached National Register Inventory-Nomination form is being returned to your office for clarification of the information indicated below.

1. Name. _____

2. Location. _____

3. Classification. _____

4. Owner of Property. _____

5. Location of Legal Description. _____

6. Representation in Existing Surveys. _____

7. Description. _____

8. Statement of Significance. _____

9. Bibliography. _____

10. Geographical Data.

a. Longitude and Latitude Coordinates. _____

b. Acreage. _____

11. Form Prepared By. _____

12. Certification. _____


Photographic Coverage. _____

X Map Coverage. Please send a map with at least one corner so that the longitude and latitude can be checked.

Other. _____

Clarification or correction of the above items must be made prior to the initiation of our professional review. Correction of these technical errors does not necessarily insure that the nomination will then satisfy the National Register criteria in full.

Thank you for your attention to the above items checked. *Thanks,*

SIGNED: 



UNITED STATES DEPARTMENT OF THE INTERIOR
NATIONAL PARK SERVICE


NATIONAL REGISTER OF HISTORIC PLACES
PROPERTY PHOTOGRAPH FORM

(Type all entries - attach to or enclose with photograph)

STATE Georgia	
COUNTY Spalding	
FOR NPS USE ONLY	
ENTRY NUMBER	DATE
JUN 4 1973	

SEE INSTRUCTIONS

1. NAME			
COMMON: Old Gaisert Homeplace (Mary Brook Farm)			
AND/OR HISTORIC: The Williamson Place			
2. LOCATION			
STREET AND NUMBER: Williamson Road (Route One)			
CITY OR TOWN: Williamson			
STATE: Georgia		CODE 13	COUNTY: Spalding
			CODE 255
3. PHOTO REFERENCE			
PHOTO CREDIT: Jet Lowe			
DATE OF PHOTO: June 1972			
NEGATIVE FILED AT: Georgia Historical Commission 116 Mitchell St., S.W., Atlanta, Ga.			
4. IDENTIFICATION			
DESCRIBE VIEW, DIRECTION, ETC. south facade - front			





NATIONAL REGISTER OF HISTORIC PLACES
PROPERTY PHOTOGRAPH FORM

(Type all entries - attach to or enclose with photograph)

STATE Georgia	
COUNTY Spalding	
FOR NPS USE ONLY	
ENTRY NUMBER 6473	DATE

SEE INSTRUCTIONS

1. NAME

COMMON: Old Gaissert Homeplace (Mary Brook Farm)

AND/OR HISTORIC: The Williamson Place

2. LOCATION

STREET AND NUMBER:

Williamson Road (Route One)

CITY OR TOWN:

Williamson

STATE:

Georgia

CODE


13

COUNTY:

Spalding

CODE

255



3. PHOTO REFERENCE

PHOTO CREDIT: Jet Lowe

DATE OF PHOTO: June 1972

NEGATIVE FILED AT: Georgia Historical Commission
116 Mitchell St., S.W., Atlanta, Ga.

4. IDENTIFICATION

DESCRIBE VIEW, DIRECTION, ETC.

west facade



UNITED STATES DEPARTMENT OF THE INTERIOR
NATIONAL PARK SERVICE

NATIONAL REGISTER OF HISTORIC PLACES

PROPERTY PHOTOGRAPH FORM

(Type all entries - attach to or enclose with photograph)

STATE Georgia	
COUNTY Spalding	
FOR NPS USE ONLY	
ENTRY NUMBER JUN 4 1973	DATE

SEE INSTRUCTIONS

1. NAME

COMMON: Old Gaisert Homeplace (Mary Brook Farm)

AND/OR HISTORIC: The Williamson Place

2. LOCATION

STREET AND NUMBER:

Williamson Road (Route One)

CITY OR TOWN:

Williamson

STATE:

Georgia

CODE


13

COUNTY:

Spalding

CODE

255



3. PHOTO REFERENCE

PHOTO CREDIT: Jet Lowe

DATE OF PHOTO: June 1972

NEGATIVE FILED AT: Georgia Historical Commission
116 Mitchell St., S.W., Atlanta, Ga.

4. IDENTIFICATION

DESCRIBE VIEW, DIRECTION, ETC.

general view from southwest


**NATIONAL REGISTER OF HISTORIC PLACES
PROPERTY MAP FORM**

(Type all entries - attach to or enclose with map)

STATE	
Georgia	
COUNTY	
Spalding	
FOR NPS USE ONLY	
ENTRY NUMBER	DATE
JUN 4	1973

SEE INSTRUCTIONS

1. NAME			
COMMON:	Old Gaissert Homeplace (Mary Brook Farm)		
AND/OR HISTORIC:	The Williamson Place		
2. LOCATION			
STREET AND NUMBER:			
Williamson Road (Route One)			
CITY OR TOWN:			
Williamson			
STATE:	CODE	COUNTY:	CODE
Georgia	13	Spalding	255
3. MAP REFERENCE			
SOURCE:			
Soil Conservation Aerial Photograph			
SCALE:			
see map			
DATE:			
unknown			
4. REQUIREMENTS			
TO BE INCLUDED ON ALL MAPS			
1. Property boundaries where required.			
2. North arrow.			
3. Latitude and longitude reference.			





LEGEND

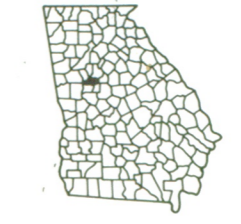
STATE BOUNDARIES	FARM UNITS, DWELLINGS, ETC.
COUNTY BOUNDARIES	FARM UNIT
NATIONAL OR STATE PARK FOREST MONUMENT OR LARGE MILITARY RESERVATION	DWELLINGS OTHER THAN FARM
MULTI-DISTRICT CENSUS FENCE OR BOUNDARY	GROUP OF DWELLINGS
	HOTEL
	TRAILER PARK
	SEASONAL DWELLING, OR DWELLINGS
	CHURCH, AND CHURCH WITH CEMETERY
	CEMETERY
	CAMP MEETING GROUND
	HOSPITAL
	WAREHOUSE OR LARGE BARN
	DAIRY
	NURSERY
	BUSINESS AND INDUSTRIAL
	GROUP OF BUSINESSES
	BUSINESS AND FILLING STATION
	COMBINED DWELLING AND STORE
	FACTORY OR INDUSTRIAL PLANT
	SEASONAL INDUSTRY
	FRUIT PICKING PLANT
	FILLING STATION
	OIL OR GAS PUMPING STATION
	GAUGE OR PUMPING STATION, GENERAL
	OIL TANK
	PIPE LINE, GAS
	GROUP OF STORAGE TANKS
	PIPE LINE, OIL
	ANIMAL HOSPITAL
	QUARRY
	GRAVEL PIT
	TURPENTINE STILL
	SAWMILL, STATIONARY
	SCRAP METAL DUMP
	AUTO WRECKYARD
	CULTURAL FEATURES SHOWN OUT OF POSITION
	PERMANENT WEIGHT STATION
	EDUCATIONAL AND CORRECTIONAL
	SCHOOL
	TOWN HALL OR COMMUNITY AUDITORIUM
	AGRICULTURAL EXPERIMENT STATION
	COUNTY PRISON, FARM
	CORRECTIONAL INSTITUTION
	PUBLIC SERVICE FACILITIES
	POST OFFICE
	POST OFFICE AND BUSINESS COMBINED
	COURTHOUSE
	STATE HIGHWAY MAINTENANCE SHOP
	COUNTY MAINTENANCE SHOP
	POLICE STATION
	SARABASE ON RUBBER DUMP
	SEWAGE DISPOSAL PLANT
	INCINERATOR
	WATER SUPPLY TANK
	POWER PLANT
	POWER SUBSTATION
	TRANSMISSION LINE (WITH TRANSFORMER STATION)
	RADIO RANGE STATION
	BOAT LIFT STATION
	UNDERGROUND TELEPHONE OR RADIO CABLE
	RADIO OR TELEVISION STATION (LETTERS IN CIRCLE)
	CONSERVATION AND RECREATION
	SWIMMING POOL
	SCenic SITE
	CAMPING AREA (TENTS OR TRAILERS)
	LODGE OR CAMP, PERMANENT
	SMALL SEATING
	AP-AMUSEMENT PARK CP-COMMUNITY PARK
	C-COUNTRY CLUB OR RA-NEST AREA
	FOREST WAGON STATION
	STATE WELCOME CENTER
	PICNIC GROUND
	DRIVE-IN THEATER
	FISH HATCHERY
	FAIRGROUND, RACE COURSE OR SPEEDWAY
	MONUMENT (SMALL HISTORIC SITE)
	NOTE: ALL VACANT CULTURE INDICATED BY DASH SYMBOL

GENERAL HIGHWAY MAP SPALDING COUNTY GEORGIA

PREPARED BY THE
STATE HIGHWAY DEPARTMENT OF GEORGIA
DIVISION OF HIGHWAY PLANNING
IN COOPERATION WITH
U.S. DEPARTMENT OF TRANSPORTATION
FEDERAL HIGHWAY ADMINISTRATION

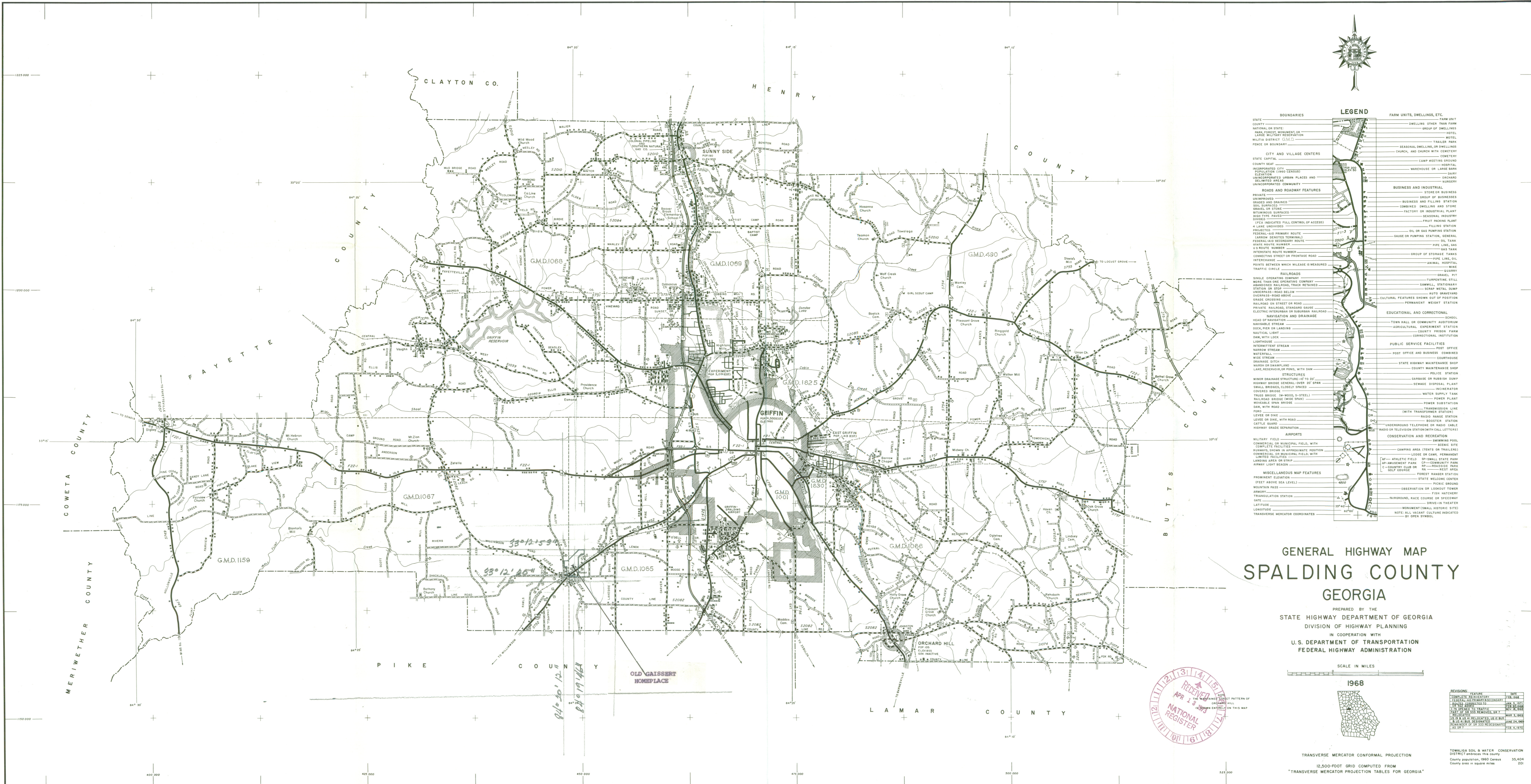
SCALE IN MILES

1968



TRANSVERSE MERCATOR CONFORMAL PROJECTION
12,500-FOOT GRID COMPUTED FROM
"TRANSVERSE MERCATOR PROJECTION TABLES FOR GEORGIA"

TOWALIGA SOIL & WATER CONSERVATION DISTRICT embraces this county
County population, 1960 Census 35,404
County area in square miles 201



CHAIRMAN

JOSEPH B. CUMMING
AUGUSTA

MEMBERS

DR. JAMES C. BONNER
MILLEDGEVILLE

MRS. WILLIAM L. BRANNEN
METTER

DR. J. T. BRYSON
WASHINGTON

BEVERLY M. DUBOSE, JR.
ATLANTA



GEORGIA HISTORICAL COMMISSION

A DIVISION OF THE OFFICE OF SECRETARY OF STATE BEN W. FORTSON, JR.
116 MITCHELL STREET, S.W.
ATLANTA, GEORGIA 30303
TELEPHONE 656-2840

DIRECTOR

MARY GREGORY JEWETT

MEMBERS

THOMAS H. GIGNILLIAT
SAVANNAH

JOHN H. GODDARD
GRIFFIN

DR. HENRY T. MALONE
ATLANTA

GORDON F. PRICE
ATLANTA - DAHLONEGA

April 6, 1973

Dr. William J. Murtagh
Keeper of the National Register
National Park Service
Department of Interior
18th and C Streets, N.W.
Washington, D.C. 20240

Dear Dr. Murtagh:

Enclosed is our resubmission of Old Gaisert Homeplace, Williamson Vicinity, Spalding County. It was returned to us for appropriate map information which we have provided.

Sincerely,

William R. Mitchell, Jr.
Director
Historic Sites Survey

wrm:cas
enclosures



ENTRIES IN THE NATIONAL REGISTER

STATE **GEORGIA**

Date Entered **JUN 4 1973**

<u>Name</u>	<u>Location</u>
Old Gaissert Homeplace (Mary Brook Farm)	Williamson Spalding

Also Notified

**Hon. Herman E. Talmadge
Hon. Sam Nunn
Hon. John J. Flynt, Jr.
Director, Southeast Region**

**Mrs. Mary Gregory Jewett, Director
Georgia Historical Commission
116 Mitchell Street, S.W.
Atlanta, Georgia 30303**

PHR - NRowland:jcc 6/14/73