

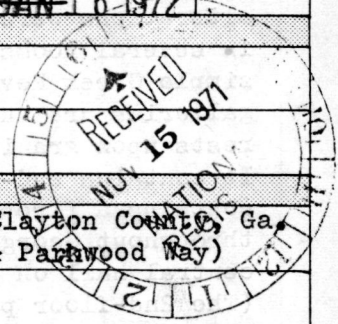
PH000 2861

**NATIONAL REGISTER OF HISTORIC PLACES
INVENTORY - NOMINATION FORM**

(Type all entries - complete applicable sections)

STATE: GEORGIA	
COUNTY: CLAYTON	
FOR NPS USE ONLY	
ENTRY NUMBER 73A	DATE JAN 16 1972

*Indeco Rd.
(see in sect)*



1. NAME

COMMON:
Orr House

AND/OR HISTORIC:
"Stately Oaks"; "The Oaks"; Robert McCord House

2. LOCATION

STREET AND NUMBER: **(Land Lot #147, 13th Dist., Clayton County, Ga.
Tara Boulevard (Intersection of Tara Blvd. & Parkwood Way)**

CITY OR TOWN:
Jonesboro

STATE: **Georgia** CODE: **13** COUNTY: **Clayton** CODE: **063**

3. CLASSIFICATION

CATEGORY (Check One)	OWNERSHIP		STATUS	ACCESSIBLE TO THE PUBLIC
District <input type="checkbox"/> Building <input checked="" type="checkbox"/>	Public <input type="checkbox"/>	Public Acquisition: <input type="checkbox"/>	Occupied <input checked="" type="checkbox"/>	Yes: <input type="checkbox"/>
Site <input type="checkbox"/> Structure <input type="checkbox"/>	Private <input checked="" type="checkbox"/>	In Process <input type="checkbox"/>	Unoccupied <input type="checkbox"/>	Restricted <input type="checkbox"/>
Object <input type="checkbox"/>	Both <input type="checkbox"/>	Being Considered <input type="checkbox"/>	Preservation work in progress <input type="checkbox"/>	Unrestricted <input type="checkbox"/>
PRESENT USE (Check One or More as Appropriate)				
Agricultural <input type="checkbox"/>	Government <input type="checkbox"/>	Park <input type="checkbox"/>	Transportation <input type="checkbox"/>	Comments <input type="checkbox"/>
Commercial <input type="checkbox"/>	Industrial <input type="checkbox"/>	Private Residence <input checked="" type="checkbox"/>	Other (Specify) <input type="checkbox"/>	
Educational <input type="checkbox"/>	Military <input type="checkbox"/>	Religious <input type="checkbox"/>		
Entertainment <input type="checkbox"/>	Museum <input type="checkbox"/>	Scientific <input type="checkbox"/>		

4. OWNER OF PROPERTY

OWNERS NAME:
Mrs. John W. (Emily Orr) Haynie

STREET AND NUMBER:
4629 Ernest Drive

CITY OR TOWN:
Forest Park

STATE:
Georgia

CODE:
13

5. LOCATION OF LEGAL DESCRIPTION

COURTHOUSE, REGISTRY OF DEEDS, ETC.:
Clerk Superior Court, Clayton County Court House

STREET AND NUMBER:
McDonough Street

CITY OR TOWN:
Jonesboro

STATE:
Georgia

CODE:
13

APPROXIMATE ACREAGE OF NOMINATED PROPERTY: **9/10 Acre**

6. REPRESENTATION IN EXISTING SURVEYS

TITLE OF SURVEY:
None

DATE OF SURVEY: Federal State County Local

DEPOSITORY FOR SURVEY RECORDS:

STREET AND NUMBER:

CITY OR TOWN:

STATE:

CODE:

STATE: **Georgia**

COUNTY: **Clayton**

ENTRY NUMBER: **73A**

DATE: **JAN 16 1972**

FOR NPS USE ONLY

SEE INSTRUCTIONS

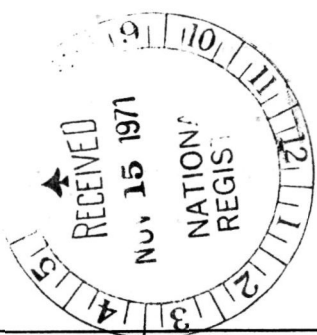
7. DESCRIPTION

CONDITION	(Check One)					
	Excellent <input type="checkbox"/>	Good <input type="checkbox"/>	Fair <input checked="" type="checkbox"/>	Deteriorated <input type="checkbox"/>	Ruins <input type="checkbox"/>	Unexposed <input type="checkbox"/>
INTEGRITY	(Check One)			(Check One)		
	Altered <input checked="" type="checkbox"/>	Unaltered <input type="checkbox"/>	Moved <input type="checkbox"/>	Original Site <input checked="" type="checkbox"/>		

DESCRIBE THE PRESENT AND ORIGINAL (if known) PHYSICAL APPEARANCE

The exterior of the house remains essentially as built. 20th Century alterations were made in the interior, with additional partitions placed in several rooms and halls. It is a two-story frame house, built in the simple Greek Revival style, with double galleries on the front. The galleries are supported by four square pillars on each level. The building rests upon granite-slab foundations, and is topped with a hipped roof. It contains end-chimneys covered with mortar. Each of the major rooms contains a fireplace. PLAN: The plan is a simple one used widely throughout Georgia during the ante-bellum period. It consists of a long central hall on each floor, with two rooms on each side of the halls. (The 2nd-floor plan is essentially the same as that on the 1st-floor). A two-story wing extends off the rear, containing one room on each floor. Beneath this wing is the cellar, in which the walls were built of field granite. The central hall is 10' in width and originally was 30' in length. A simple straight stair begins at the center of the hall and leads to the central hall on the 2nd-floor. The stair is 3' in width, with simple balusters and turned newel. The two major rooms, one on either side of the hall, measure 17½' X 17½'. Behind these are two smaller rooms measuring 11½' X 17½'. Rooms in the rear wing measure 17½' X 17½'. Ceilings in the 1st-floor are 10' in height, and are approximately 9' in the 2nd-floor. INTERIOR: The interior details are completely in keeping with the simple style of the building. Floors, walls and ceilings are of heart pine boards, placed horizontally. (In several rooms, these have been covered with plaster.) Several rooms contain a chair rail. 1st-floor windows have 6 panes in the lower sash with 9 panes in the upper sash. 2nd-floor windows contain 6 panes in each sash. The front doorway is surrounded by rectangular window lights (side-lights and head-lights). The 2nd-floor doorway has side-lights only. The house contains 4-panel doors of simple construction. Presently, there are double French doors leading to each of the front rooms. These French doors are not original, but by the appearance of the molding, it would seem that these two rooms were originally entered through double doors. The fireplaces were built for logs, and mantles repeat the simplicity of design which prevails throughout the building. The fireplace facings and mantle shelves are square, and plain, but of substantial design. Originally a stair lead from the cellar into the large 1st-floor room on the rear, but this stair has been removed. The cellar contains an outside entrance which was original. KITCHEN: Approximately 20' from the rear of the house is the original kitchen building, which was built of notched logs, with an open beam ceiling and a large, stone cooking fireplace which measures approximately six feet in width. The kitchen consists of one room, which measures 14' X 10'. During winter months, the logs were chinked with mud, which was removed in summer to allow ventillation.

SEE INSTRUCTIONS



8. SIGNIFICANCE

PERIOD (Check One or More as Appropriate)

Pre-Columbian <input type="checkbox"/>	16th Century <input type="checkbox"/>	18th Century <input type="checkbox"/>	20th Century <input type="checkbox"/>
15th Century <input type="checkbox"/>	17th Century <input type="checkbox"/>	19th Century <input checked="" type="checkbox"/>	

SPECIFIC DATE(S) (If Applicable and Known) c. 1840

AREAS OF SIGNIFICANCE (Check One or More as Appropriate)

Aboriginal <input type="checkbox"/>	Education <input checked="" type="checkbox"/>	Political <input type="checkbox"/>	Urban Planning <input type="checkbox"/>
Prehistoric <input type="checkbox"/>	Engineering <input type="checkbox"/>	Religion/Philosophy <input type="checkbox"/>	Other (Specify) <input checked="" type="checkbox"/>
Historic <input type="checkbox"/>	Industry <input type="checkbox"/>	Science <input type="checkbox"/>	<u>Historic</u>
Agriculture <input checked="" type="checkbox"/>	Invention <input type="checkbox"/>	Sculpture <input type="checkbox"/>	<u>Architecture</u>
Art <input checked="" type="checkbox"/>	Landscape <input type="checkbox"/>	Social/Humanitarian <input type="checkbox"/>	_____
Commerce <input type="checkbox"/>	Architecture <input checked="" type="checkbox"/>	Theater <input type="checkbox"/>	_____
Communications <input type="checkbox"/>	Literature <input type="checkbox"/>	Transportation <input type="checkbox"/>	_____
Conservation <input type="checkbox"/>	Military <input checked="" type="checkbox"/>		_____
	Music <input type="checkbox"/>		_____

STATEMENT OF SIGNIFICANCE (Include Personages, Dates, Events, Etc.)

"The house is a simple but well-proportioned country house done in the Greek Revival style. From the provincial quality of the details, it appears to have been built, as well as designed, by a capable but untrained carpenter-builder about the year 1840. These carpenter-builders worked from books on architecture published in the early part of the 19th century by trained architects in New York, Philadelphia and Boston. The mass of the house is pleasing and the plan basically good, being typical of the majority of the rural Greek Revival houses throughout Georgia. It has a symmetrical plan consisting of two rooms on each side of a central hall. The first and second floor plans are basically identical. The house, when properly restored and furnished, will be architecturally pleasing in appearance and a very good example of this simple country style." (Edward V. Jones, Architect for Historical Jonesboro, Inc.)

Construction of the house is attributed to Whitmall P. Allen, who owned the plantation upon which the house was built in 1839-1840. In 1858, Allen sold the property to Robert McCord, who owned it until 1879. Clayton County Tax records show that McCord owned 404 acres at this place, and 8 slaves, at the time of the War Between the States in 1861. The house was an important landmark during the Atlanta Campaign of 1864, and the Battle of Jonesboro, Aug. 31 & Sept. 1, 1864. Northern soldiers camped in the grounds during this time. A daughter of the house, Leonora Antoinette McCord, later recalled: "With the Battle of Atlanta only a few miles north of us and the Battle of Jonesboro a little below us --- we could hear the booming of cannon in that battle --- and having the enemy troops almost at our door, we felt that had been very near the theater of war, as indeed we had." (Ref. published memoir of Leonora Antoinette McCord Huie). The house was located on the Atlanta Public Road, four miles north of Jonesboro. It is shown in Union military maps drawn in 1864. Located in a park of large oak trees, the house became known as "Stately Oaks" and as "The Oaks". Robert McCord was a Confederate soldier. After the war, he resumed farming operations, and the house continued to be the center of this farm well into the 20th century, and through later ownerships. Remnants of the old garden surround the house. Historical Jonesboro, Inc., is pursuing plans whereby the house and kitchen may be preserved, restored, and opened to the public as an ante-bellum plantation residence museum, with flower and shrub gardens, kitchen garden, and reconstructed dependencies in which plantation crafts of the period may be demonstrated.

SEE INSTRUCTIONS



9. MAJOR BIBLIOGRAPHICAL REFERENCES

"When the Yankees Came, As Told to Robert O. Huie by his Mother": This memoir of Leonora Antoinette McCord Huie was published many years ago. The source of publication is unknown. Deed references to this property are found in the Fayette County Court House, Fayetteville, Georgia, up to 1858, and after 1858, in the Clayton County Court House, Jonesboro, Georgia.

10. GEOGRAPHICAL DATA


LATITUDE AND LONGITUDE COORDINATES DEFINING A RECTANGLE LOCATING THE PROPERTY			O R	LATITUDE AND LONGITUDE COORDINATES DEFINING THE CENTER POINT OF A PROPERTY OF LESS THAN ONE ACRE		
CORNER	LATITUDE	LONGITUDE		LATITUDE	LONGITUDE	
	Degrees Minutes Seconds	Degrees Minutes Seconds		Degrees Minutes Seconds	Degrees Minutes Seconds	
NW	0 ' "	0 ' "		33 ° 33 ' 45 "	84 ° 22 ' 20 "	
NE	0 ' "	0 ' "				
SE	0 ' "	0 ' "				
SW	0 ' "	0 ' "				

NO 47M
CX

SEE INSTRUCTIONS

LIST ALL STATES AND COUNTIES FOR PROPERTIES OVERLAPPING STATE OR COUNTY BOUNDARIES

STATE:	CODE	COUNTY	CODE
STATE:	CODE	COUNTY:	CODE
STATE:	CODE	COUNTY:	CODE
STATE:	CODE	COUNTY:	CODE



11. FORM PREPARED BY

NAME AND TITLE:
Joseph H. Moore, Administrative Director and Historian

ORGANIZATION: **Historical Jonesboro, Inc.** DATE: **October 1, 1971**

STREET AND NUMBER:
101 North Main Street

CITY OR TOWN: **Jonesboro** STATE: **Georgia** CODE: **13**

12. STATE LIAISON OFFICER CERTIFICATION

NATIONAL REGISTER VERIFICATION

As the designated State Liaison Officer for the National Historic Preservation Act of 1966 (Public Law 89-665), I hereby nominate this property for inclusion in the National Register and certify that it has been evaluated according to the criteria and procedures set forth by the National Park Service. The recommended level of significance of this nomination is:

National State Local

Name Mary G. Just
Title State Liaison Officer
Date November 4, 1971

I hereby certify that this property is included in the National Register.

Ernest A. Connally
Chief, Office of Archeology and Historic Preservation

MAR 16 1972

Date _____

ATTEST:
William J. Younts
Keeper of The National Register

Date JAN 28 1972

NATIONAL REGISTER OF HISTORIC PLACES
INVENTORY - NOMINATION FORM

(Continuation Sheet)

STATE	
Georgia	
COUNTY	
Clayton	
FOR NPS USE ONLY	
ENTRY NUMBER	DATE

(Number all entries)

STATELY OAKS (ORR HOUSE)

Correction and Update:


Because of acquisition by Historical Jonesboro, Inc., and the necessity for relocating it, the Orr House was moved in October 1972, in two sections, with brick chimneys intact, to its present wooded site across from the Jonesboro Recreation Center just off the Jodeco Road. It now sits on 39.2 acres within the Jonesboro Historic District.

Since it was moved, the house has been vandalized and its condition has deteriorated. Major damage has occurred to the chimney, which was maliciously knocked down. Although the windows are boarded up, many of the panes and mullions have been destroyed. On the interior, the stair bannister and railing have been damaged and an upstairs room has suffered considerable water damage due to open windows and leaking roof. Recently a rather unsatisfactory burglar alarm system was installed and a federal grant is being requested to help finance a better system. Also, a fence will surround the property in a further effort to meter wanton vandalism.

Despite the present vandalism, enough of the architectural character is intact so as to make a thorough, professional restoration feasible. This structure is programmed for use in an historic park and Historic Jonesboro, with the help of the noted restoration architect Edward V. Jones, plans to begin a complete restoration as soon as monies are available.

Elizabeth Z. Macgregor
Architectural Historian
Historic Preservation Section
Department of Natural Resources
270 Washington Street, S.W., Room 703-C
Atlanta, Georgia 30334

September 23, 1974

Name 
 Title State Historic Preservation Officer
 Date September 27, 1974

Stately Oaks, McCord House
Clayton

GA

RECEIPT

PROPERTY

~~Orr House~~

STATE

DATE OF RECEIPT

11/15/71

YES

NO

NUMBER

REGISTER NUMBER:

MAR 16 1972

72 050 382

DATA PAGE

2

PHOTO (S)

2

PHOTO DESCRIPTION (S)

MAP (S)

1

MAP DESCRIPTION (S)

LOGGED

ACKNOWLEDGE

11/15/71

RESUBMIT

Techn ok jlj 11/13/72



REVIEW

Olney

HISTORIAN

ARCHAEOLOGIST

ARCHITECT

OK Chamber 1-17-72

ASST. KEEPER

KEEPER

OK Wm 1/28
OK 5M 1/14/72

WRITER/EDITOR

CHIEF, OAHF

OK 3-16

EDITORIAL PROCESSING, EDITOR

Picture was disappointing after the description.

OK CD 1/28/72

Federal Register Entry

4-4-72

Annual Edition Entry

Logged MAR 16 1972

Card

MAR 16 1972

COMMENTS:

WORKING NUMBER: 11.15.71.4

Handwritten signature: Nan John J. Flynt, Jr.



NATIONAL REGISTER OF HISTORIC PLACES
PROPERTY PHOTOGRAPH FORM

(Type all entries - attach to or enclose with photograph)

STATE	
Georgia	
COUNTY	
Clayton	
FOR NPS USE ONLY	
ENTRY NUMBER	DATE

SEE INSTRUCTIONS

1. NAME

COMMON: Orr House

AND/OR HISTORIC: "Stately Oaks"; "The Oaks"; Robert McCord House

2. LOCATION

STREET AND NUMBER:

Jodeco Road

CITY OR TOWN:

Jonesboro

STATE:

Georgia

CODE

13

COUNTY:

Clayton

CODE

063

3. PHOTO REFERENCE

PHOTO CREDIT: Jean K. Buckley

DATE OF PHOTO: November, 1973


NEGATIVE FILED AT:

Department of Natural Resources

4. IDENTIFICATION

DESCRIBE VIEW, DIRECTION, ETC.

Front facade, house faces east.



PROPERTY OF THE NATIONAL REGISTER

#1 of 4



NATIONAL REGISTER OF HISTORIC PLACES
PROPERTY PHOTOGRAPH FORM

(Type all entries - attach to or enclose with photograph)

STATE	
Georgia	
COUNTY	
Clayton	
FOR NPS USE ONLY	
ENTRY NUMBER	DATE

SEE INSTRUCTIONS

1. NAME

COMMON: Orr House

AND/OR HISTORIC: "Stately Oaks"; "The Oaks"; Robert McCord House

2. LOCATION

STREET AND NUMBER:

Jodeco Road

CITY OR TOWN:

Jonesboro

STATE:

Georgia

CODE

13

COUNTY:

Clayton

CODE

063

3. PHOTO REFERENCE

PHOTO CREDIT: Jean K. Buckley

DATE OF PHOTO: November, 1973


NEGATIVE FILED AT:

Department of Natural Resources

4. IDENTIFICATION

DESCRIBE VIEW, DIRECTION, ETC.

Rear view, looking east



PROPERTY OF THE NATIONAL REGISTER

2 of 4



NATIONAL REGISTER OF HISTORIC PLACES
PROPERTY PHOTOGRAPH FORM

(Type all entries - attach to or enclose with photograph)

STATE	
Georgia	
COUNTY	
Clayton	
FOR NPS USE ONLY	
ENTRY NUMBER	DATE

SEE INSTRUCTIONS

1. NAME

COMMON: Orr House

AND/OR HISTORIC: "Stately Oaks"; "The Oaks"; Robert McCord House

2. LOCATION

STREET AND NUMBER:

Jodeco Road

CITY OR TOWN:

Jonesboro

STATE:

Georgia

CODE

13

COUNTY:

Clayton

CODE

063

3. PHOTO REFERENCE

PHOTO CREDIT: Jean K. Buckley

DATE OF PHOTO: November, 1973


NEGATIVE FILED AT:

Department of Natural Resources

4. IDENTIFICATION

DESCRIBE VIEW, DIRECTION, ETC.

front facade, looking southwest.



3 of 4

PROPERTY OF THE NATIONAL REGISTER



NATIONAL REGISTER OF HISTORIC PLACES
PROPERTY PHOTOGRAPH FORM

(Type all entries - attach to or enclose with photograph)

STATE Georgia	
COUNTY Clayton	
FOR NPS USE ONLY	
ENTRY NUMBER	DATE

SEE INSTRUCTIONS

1. NAME

COMMON: Orr House

AND/OR HISTORIC: "Stately Oaks"; "The Oaks"; Robert McCord House

2. LOCATION

STREET AND NUMBER:

Jodeco Road

CITY OR TOWN:

Jonesboro

STATE:

Georgia

CODE

13

COUNTY:

Clayton

CODE

063

3. PHOTO REFERENCE

PHOTO CREDIT: Jean K. Buckley

DATE OF PHOTO: November, 1973


NEGATIVE FILED AT:

Department of Natural Resources

4. IDENTIFICATION


DESCRIBE VIEW, DIRECTION, ETC.

downstairs central hall



PROPERTY OF THE NATIONAL REGISTER

#4 of 4



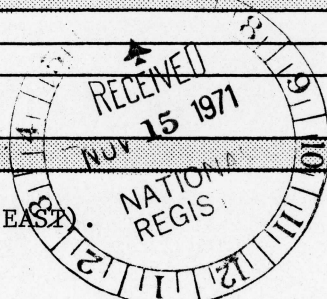
NATIONAL REGISTER OF HISTORIC PLACES
PROPERTY PHOTOGRAPH FORM

(Type all entries - attach to or enclose with photograph)

STATE GEORGIA	
COUNTY CLAYTON	
FOR NPS USE ONLY	
ENTRY NUMBER JAN 16 1972 MAR	DATE

SEE INSTRUCTIONS

1. NAME			
COMMON: ORR HOUSE KITCHEN			
AND/OR HISTORIC: "STATELY OAKS", "THE OAKS", ROBERT McCORD HOUSE KITCHEN			
2. LOCATION			
STREET AND NUMBER: TARA BOULEVARD			
CITY OR TOWN: JONESBORO			
STATE: GEORGIA	CODE 13	COUNTY: CLAYTON	CODE 063
3. PHOTO REFERENCE			
PHOTO CREDIT: JAMES MORTON			
DATE OF PHOTO: AUGUST, 1970			
NEGATIVE FILED AT: HISTORICAL JONESBORO, INC. JONESBORO, GEORGIA			
4. IDENTIFICATION			
DESCRIBE VIEW, DIRECTION, ETC. VIEW OF LOG KITCHEN, SOUTHEAST CORNER (KITCHEN FACES EAST).			





UNITED STATES DEPARTMENT OF THE INTERIOR
NATIONAL PARK SERVICE

NATIONAL REGISTER OF HISTORIC PLACES
PROPERTY PHOTOGRAPH FORM

(Type all entries - attach to or enclose with photograph)

STATE	
GEORGIA	
COUNTY	
CLAYTON	
FOR NPS USE ONLY	
ENTRY NUMBER	DATE
	JAN 16 1972
	MAR

SEE INSTRUCTIONS

1. NAME

COMMON: ORR HOUSE

AND/OR HISTORIC: "STATELY OAKS", "THE OAKS", ROBERT McCORD HOUSE

2. LOCATION

STREET AND NUMBER:

TARA BOULEVARD

CITY OR TOWN:

JONESBORO

STATE: CODE COUNTY: CODE

GEORGIA

13

CLAYTON

063

3. PHOTO REFERENCE

PHOTO CREDIT: JAMES MORTON

DATE OF PHOTO: AUGUST, 1970

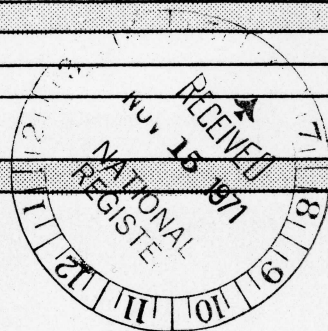
NEGATIVE FILED AT: HISTORICAL JONESBORO, INC.

JONESBORO, GEORGIA

4. IDENTIFICATION

DESCRIBE VIEW, DIRECTION, ETC.

FRONT VIEW, LOOKING WEST (HOUSE FACES EAST).



Form 10-301
(July 1969)

UNITED STATES DEPARTMENT OF THE INTERIOR
NATIONAL PARK SERVICE

**NATIONAL REGISTER OF HISTORIC PLACES
PROPERTY MAP FORM**

(Type all entries - attach to or enclose with map)

STATE Georgia	
COUNTY Clayton	
FOR NPS USE ONLY	
ENTRY NUMBER	DATE

SEE INSTRUCTIONS

1. NAME

COMMON: Orr House

AND/OR HISTORIC: "Stately Oaks"; "The Oaks"; Robert McCord House

2. LOCATION

STREET AND NUMBER:

Jodeco Road

CITY OR TOWN:

Jonesboro

STATE:

Georgia

CODE

13

COUNTY:

Clayton

3. MAP REFERENCE

SOURCE:

U.S.G.S. Jonesboro Quadrangle

SCALE: 1:24,000

DATE: 1954


4. REQUIREMENTS

TO BE INCLUDED ON ALL MAPS

1. Property boundaries where required.
2. North arrow.
3. Latitude and longitude reference.

Latitude: 33° 30' 54"

Longitude: 84° 20' 59"




NATIONAL REGISTER OF HISTORIC PLACES
PROPERTY MAP FORM

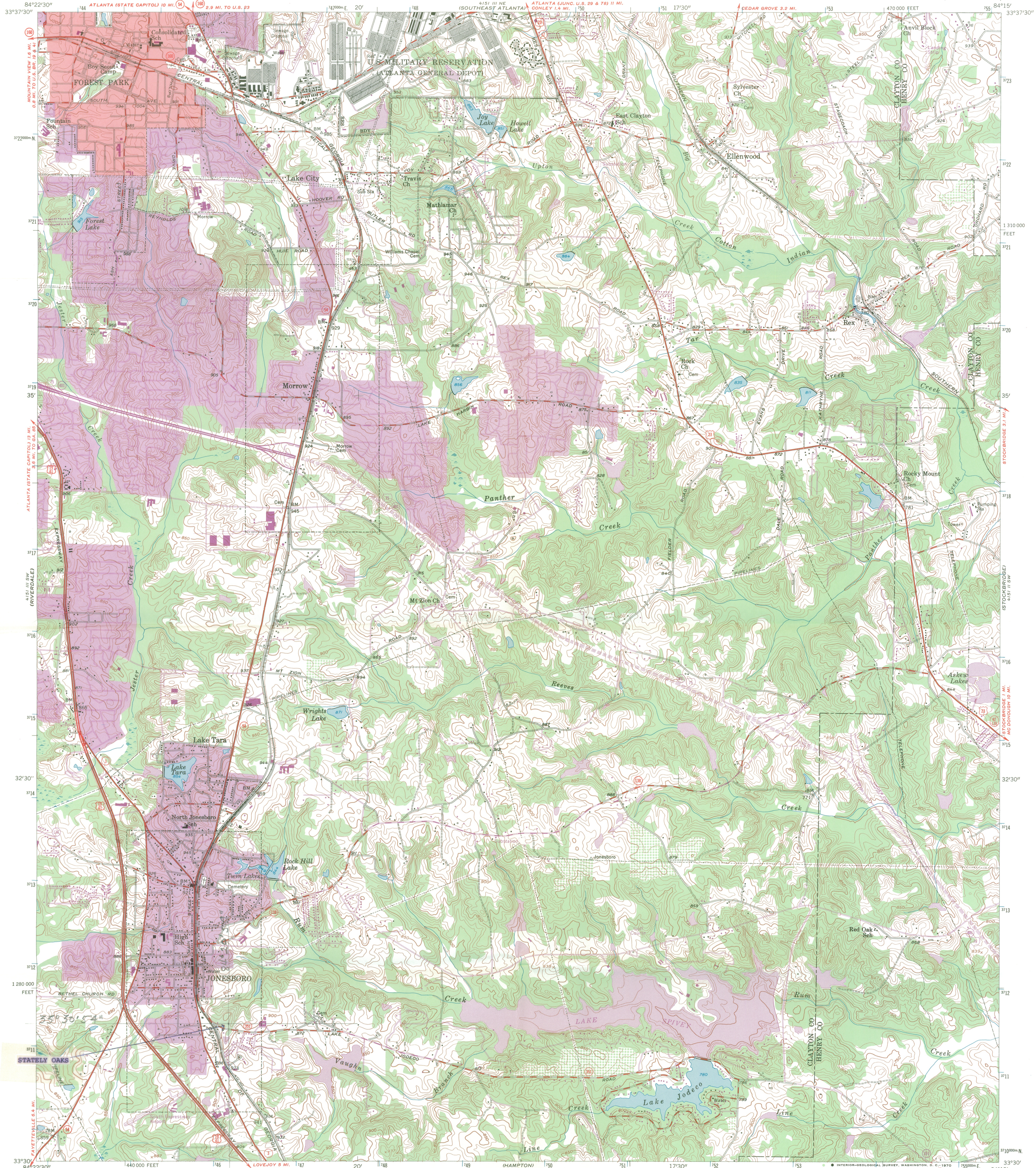
(Type all entries - attach to or enclose with map)

STATE Georgia	
COUNTY Clayton	
FOR NPS USE ONLY	
ENTRY NUMBER	DATE


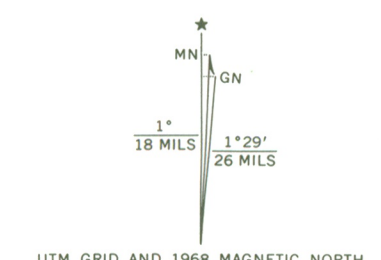
SEE INSTRUCTIONS

1. NAME			
COMMON: Orr House			
AND/OR HISTORIC: "Stately Oaks"; "The Oaks"; Robert McCord House			
2. LOCATION			
STREET AND NUMBER: Jodeco Road			
CITY OR TOWN: Jonesboro			
STATE: Georgia	CODE 13	COUNTY: Clayton	CODE 063
3. MAP REFERENCE			
SOURCE: Historical Jonesboro, Inc.			
SCALE: 1" = 100'			
DATE: 1973			
4. REQUIREMENTS			
TO BE INCLUDED ON ALL MAPS			
1. Property boundaries where required.			
2. North arrow.			
3. Latitude and longitude reference.			





Mapped, edited, and published by the Geological Survey
Control by USGS, USC&GS, and Georgia Geodetic Survey
Topography from aerial photographs by photogrammetric methods
Aerial photographs taken 1952. Field check 1954
Polyconic projection. 1927 North American datum
10,000-foot grid based on Georgia coordinate system, west zone
1000-meter Universal Transverse Mercator grid ticks,
zone 16, shown in blue
Red tint indicates areas in which only landmark buildings are shown
Revisions shown in purple compiled from aerial photographs
taken 1968. This information not field checked
Purple tint indicates extension of urban areas



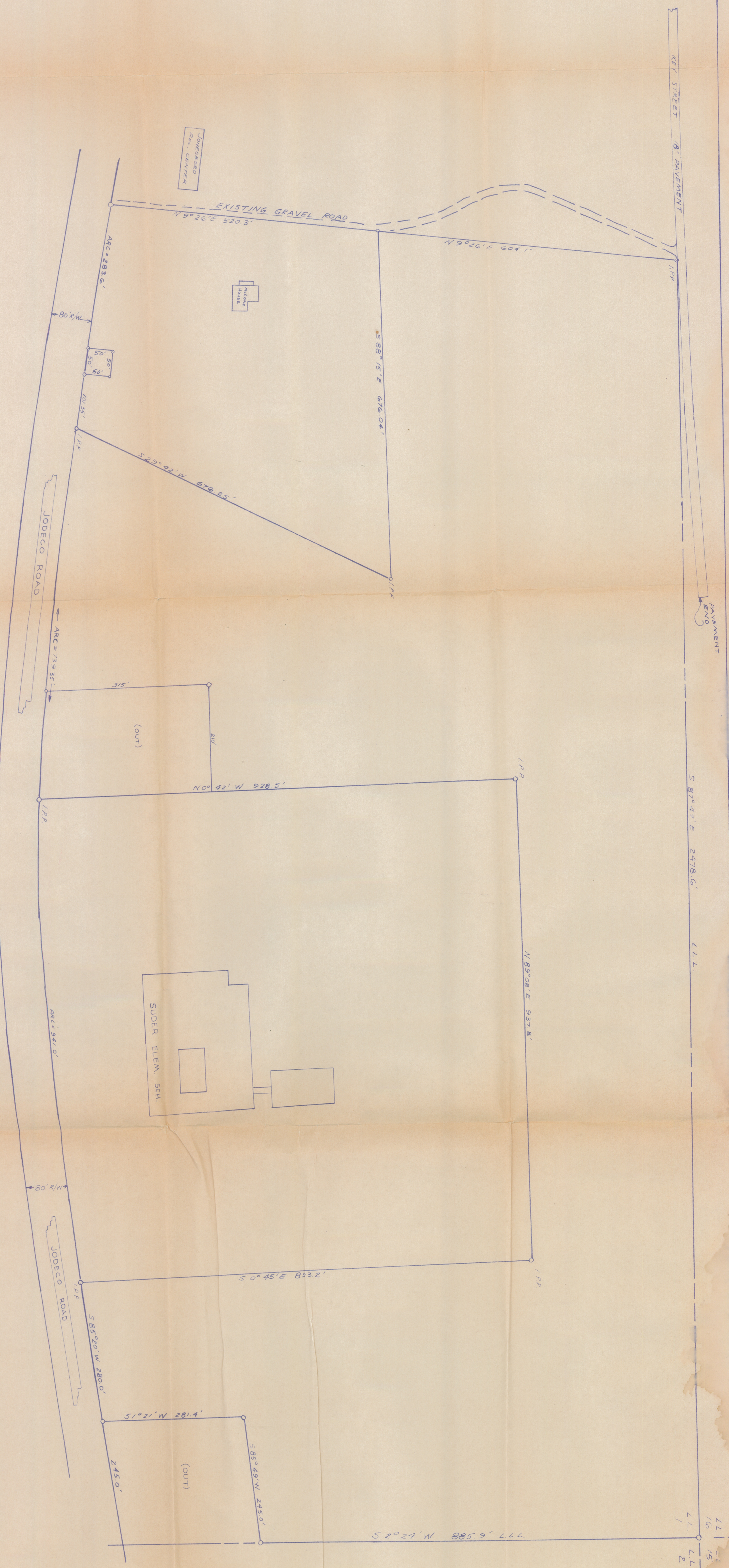
ROAD CLASSIFICATION

Heavy-duty	Light-duty
Medium-duty	Unimproved dirt
Interstate Route	U.S. Route
	State Route

JONESBORO, GA.
N3330-W8415/7.5

1954
PHOTOREVISED 1968
AMS 4151 III SE—SERIES V845

THIS MAP COMPLIES WITH NATIONAL MAP ACCURACY STANDARDS
FOR SALE BY U. S. GEOLOGICAL SURVEY, WASHINGTON, D. C. 20242
A FOLDER DESCRIBING TOPOGRAPHIC MAPS AND SYMBOLS IS AVAILABLE ON REQUEST



HISTORICAL JONESBORO, INC.

SCALE : 1" = 100'

DRAWN BY CLAYTON COUNTY PLANNING DEPT.
 SOURCE: BOUNDARY SURVEY OF W. R. FRANKS AND
 AERIAL PHOTOS 1973

L.L. 1/5
 L.L. 1/6
 L.L. 1/7
 L.L. 1/8
 L.L. 1/9
 L.L. 1/10

**NATIONAL REGISTER OF HISTORIC PLACES
PROPERTY MAP FORM**

(Type all entries - attach to or enclose with map)

STATE	
GEORGIA	
COUNTY	
CLAYTON	
FOR NPS USE ONLY	
ENTRY NUMBER	DATE
	JAN 16 1972

SEE INSTRUCTIONS

1. NAME

COMMON: ORR HOUSE

AND/OR HISTORIC: "STATELY OAKS", "THE OAKS", ROBERT McCORD HOUSE

2. LOCATION

STREET AND NUMBER:

TARA BOULEVARD

CITY OR TOWN:

JONESBORO

STATE: CODE COUNTY: CODE

GEORGIA

CLAYTON

3. MAP REFERENCE

SOURCE:

U.S. GEOLOGIC SURVEY, CLAYTON COUNTY PLANNING DEPARTMENT


SCALE: 1" = 2000'

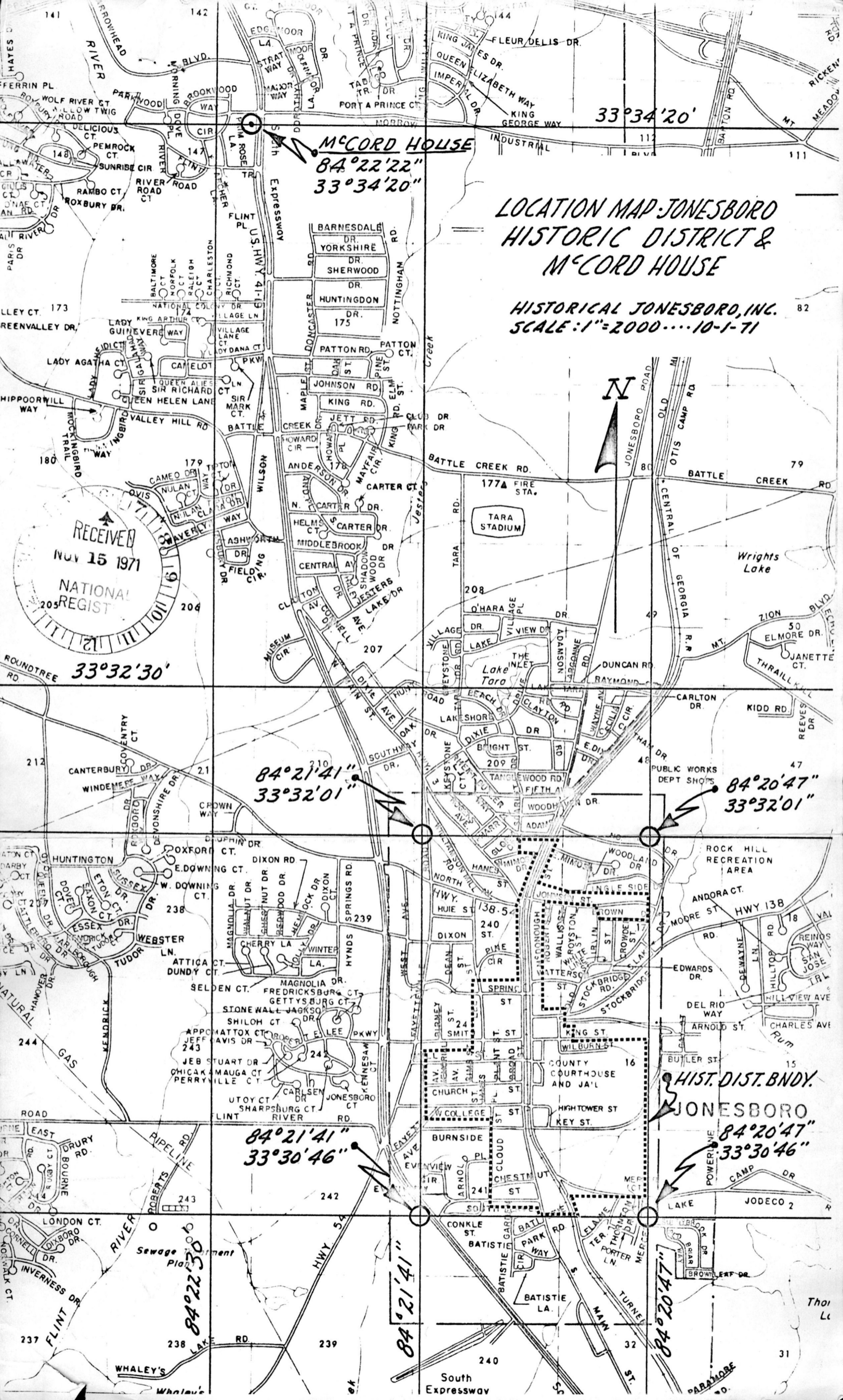
DATE: 10-1-71

4. REQUIREMENTS

TO BE INCLUDED ON ALL MAPS

1. Property boundaries where required.
2. North arrow.
3. Latitude and longitude reference.





MCCORD HOUSE
 $84^{\circ}22'22''$
 $33^{\circ}34'20''$

**LOCATION MAP JONESBORO
 HISTORIC DISTRICT &
 MCCORD HOUSE**

HISTORICAL JONESBORO, INC.
 SCALE: 1"=2000...10-1-71



$33^{\circ}32'30''$

$84^{\circ}21'41''$
 $33^{\circ}32'01''$

$84^{\circ}20'47''$
 $33^{\circ}32'01''$

$84^{\circ}21'41''$
 $33^{\circ}30'46''$

$84^{\circ}20'47''$
 $33^{\circ}30'46''$

HIST. DIST. BNDY.

JONESBORO

South
 Expressway



GEORGIA HISTORICAL COMMISSION

A DIVISION OF THE OFFICE OF SECRETARY OF STATE BEN W. FORTSON, JR.
116 MITCHELL STREET, S.W.
ATLANTA, GEORGIA 30303

November 10, 1971

EXECUTIVE SECRETARY
MARY GREGORY JEWETT

Dr. William J. Murtagh
Keeper of the National Register
National Park Service
801 19th Street, N.W.
Washington, D.C. 20006

Dear William:

Enclosed are five National Register nominations; two from Augusta, two from Jonesboro and one from Macon, a returnee.

One of those from Augusta, Sacred Heart Church, is threatened with abandonment by a changing parish; registration may make the difference. The other Augusta nomination, the Old Medical College Building, is one of Georgia's landmarks.

Jonesboro's historical society submits both a downtown district and one good house (Orr House). This little town south of Atlanta is to be congratulated on the quality of its preservation program. Incidentally, Senator Talmadge is one of their biggest supporters; he lives in the community and his son's wife Gail is an active member of the society. I am working quite closely with them. Joe Moore their young director has done an exceptional job of preparing the attached nomination forms. This morning he told me by phone that they have completed the purchase of their old town jail. You might be interested to know that Edward Vason Jones of Albany, Georgia, well-known architect, is their architectural consultant.

Lastly is the Macon house (Lassiter House) which you returned for further data. I trust they have supplied what your staff called for. It appears to me that they have. (They are an extremely frustrating group to work with.)

Sincerely,

William R. Mitchell, Jr.
Director, Georgia
Historic Sites Survey



wrm:cs
enclosures

MMING
A.

BONNER
LE, GA.

L. BRANNEN

SON
N, GA.

UBBOE, JR.
A.

GNILLIAT
GEORGIA

ARD
A.

MALONE
GEORGIA

DE
DAHLONEGA

SITES
NAVAL MUSEUM
GA.
COURTHOUSE
GA.

LE, GA.
DB
LE, GA.

GA.
ORGE

TER
HILL, GA.

N
NG MUSEUM
GA.

E
A.
JM
A.

CE, GA.
WILKES MUSEUM
N, GA.
HISTORICAL MUSEUM
D, GA.

TS

CHURCH
B
L MARKERS

ENTRIES IN THE NATIONAL REGISTER

STATE GEORGIA

Date Entered MAR 16 1972

<u>Name</u>	<u>Location</u>
The Rankin House	Columbus Muscooges County
Monroe Street Apartments	Macon Bibb County
Sacred Heart Catholic Church	Augusta Richmond County
Central City Park Band Stand	Macon Bibb County
Old Medical College Building	Augusta Richmond County
L Stately Oaks, McCord House	Jonesboro Clayton County

Also Notified

Hon. Herman E. Talmadge
Hon. David H. Casaroll
Hon. Jack Brinkley
Hon. John J. Flynt, Jr.
Hon. Robert G. Stephens, Jr.

State Liaison Officer
Mrs. Mary Gregory Jewett
Director
Georgia Historical Commission
116 Mitchell Street, S. W.
Atlanta, Georgia 30303

Director, Southeast Region

HR

NRowland:mm

3/10/72



Department of Natural Resources

OFFICE OF PLANNING AND RESEARCH
270 WASHINGTON ST., S.W.
ATLANTA, GEORGIA 30334
(404) 656-5160

Joe A. Tanner
COMMISSIONER

Charles M. Parrish, III
DIVISION DIRECTOR

on
3-16-72

December 11, 1974

Dr. William J. Murtagh, Keeper
National Register of Historic Places
National Park Service
Department of Interior
Washington, D.C. 20240

Dear Dr. Murtagh:

Enclosed are maps and photographs for inclusion with the Stately Oaks, Clayton County, National Register nomination amendment. The amendment was submitted on a continuation sheet to your office on September 27, 1974.

Latitude and Longitude co-ordinates should be corrected to 33° 30' 54" and 84° 20' 59", respectively. Acreage is less than one acre.

Sincerely,

Carol Summers

Carol A. Summers
Coordinator
Historic Sites Survey

