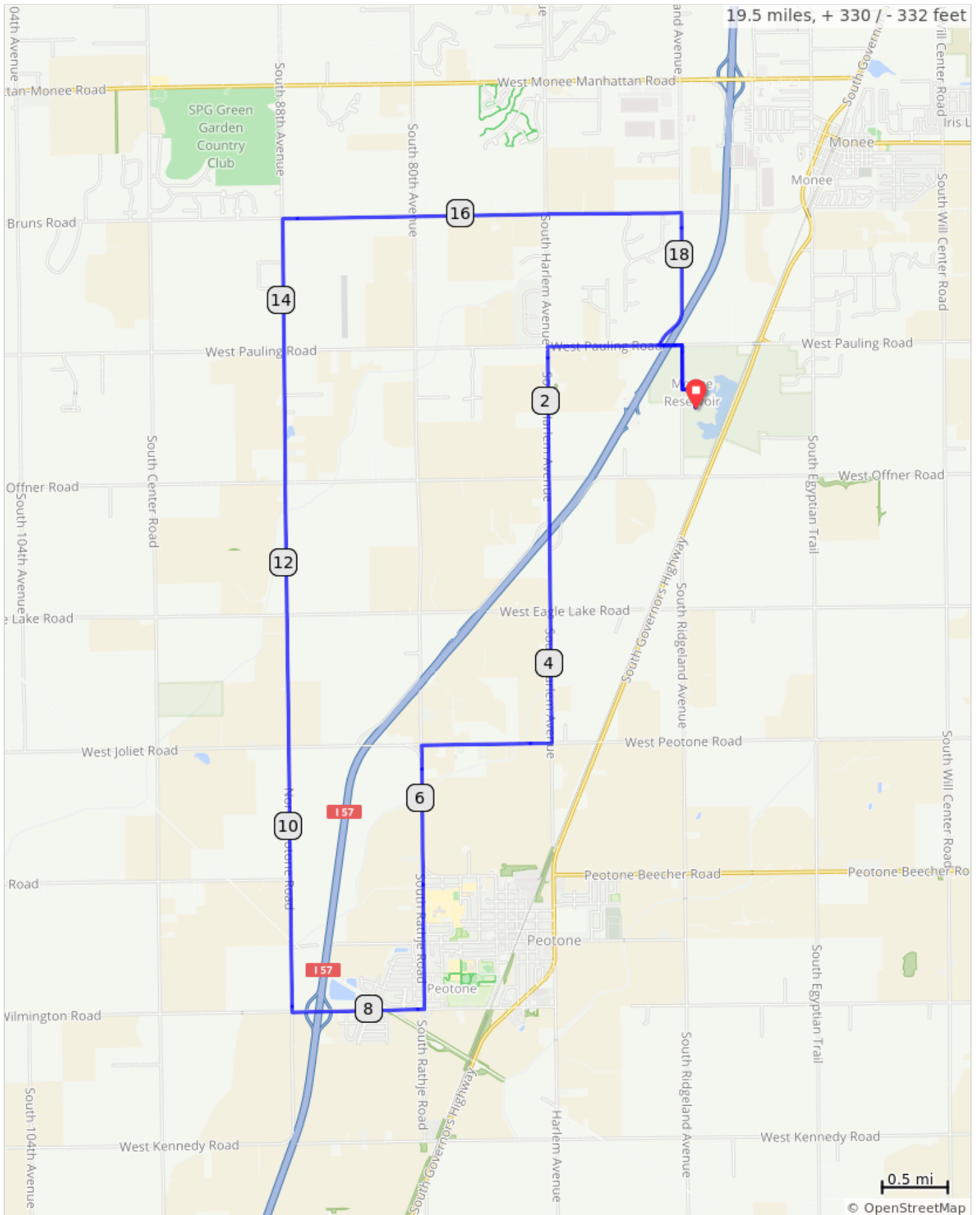



















FOS 19.5 Peotone Loop



FOS 19.5 Peotone Loop

Dist	Next	Type	Note
0.0	0.1		Start of route
0.1	0.1		L toward S Ridgeland Ave
0.2	0.3		R onto S Ridgeland Ave
0.5	1.0		L onto W Pauling Rd
1.6	3.0		L onto S Harlem Ave
4.6	1.0		R onto W North Peotone Rd
5.6	0.9		L onto S Joliet Rd
6.5	1.1		Continue onto S Rathje Rd
7.6	1.0		R onto W Peotone Rd/W Wilmington Rd
8.6	6.0		R onto S 88th Ave/N Peotone Rd
14.6	3.0		R onto W Bruns Rd
17.7	1.1		R onto S Ridgeland Ave
18.7	0.2		L onto W Pauling Rd

18.7 miles. +324/-310 feet

Dist	Next	Type	Note
18.9	0.3		R onto S Ridgeland Ave
19.3	0.1		L
19.3	0.1		R
19.5	0.0		End of route

0.7 miles. +5/-14 feet