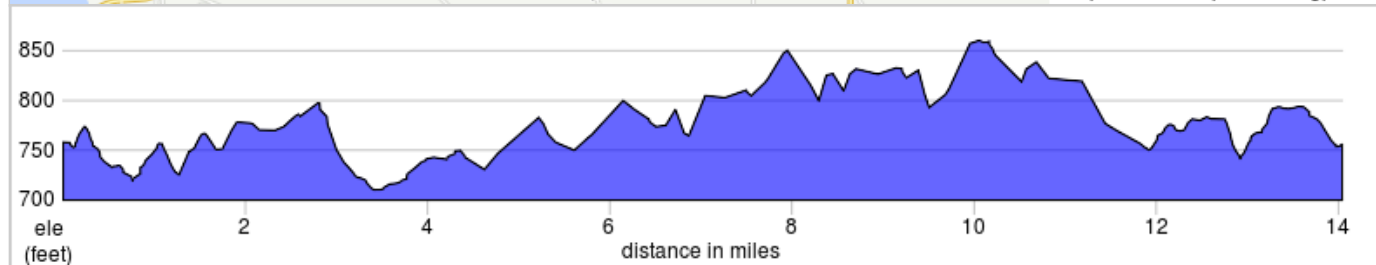
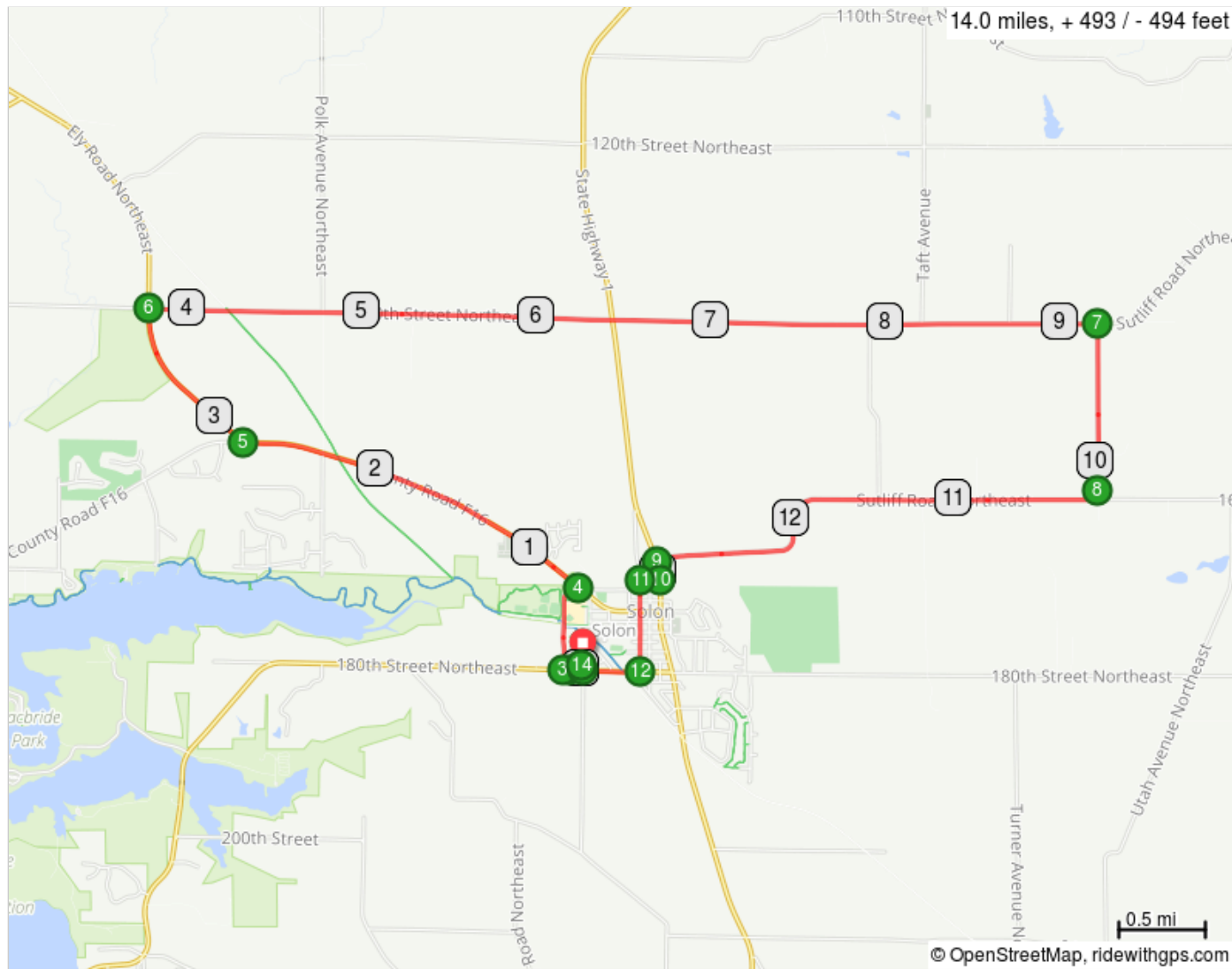













Solon Short Loop 14 miles






Start at Solon High School, 600 5th St. Solon. Ride a loop to the west, north, and back to Solon on Sutliff Road.



Solon Short Loop 14 miles

Num	Type	Dist	Note
1.		0.0	Start of route
2.		0.1	Ride starts at Solon High School. Exit to the R onto 180th St NE/W 5th St
3.		0.1	R onto Racine Ave NE
4.		0.7	L onto Hwy 382 NE
5.		2.8	Slight R onto Ely Rd NE
6.		3.8	R onto 140th St NE
7.		9.2	R onto Sutliff Rd NE
8.		10.2	Slight R to stay on Sutliff Rd NE
9.		12.9	L onto N Market St
10.		13.0	R onto E Rock St
11.		13.2	L onto N Iowa St

13.2 miles. +460/-450 feet

Num	Type	Dist	Note
12.		13.7	R onto 180th St NE/E 5th St
13.		14.0	R onto Racine Ave NE and back to the High School.
14.		14.0	End of route

0.9 miles. +0/-29 feet