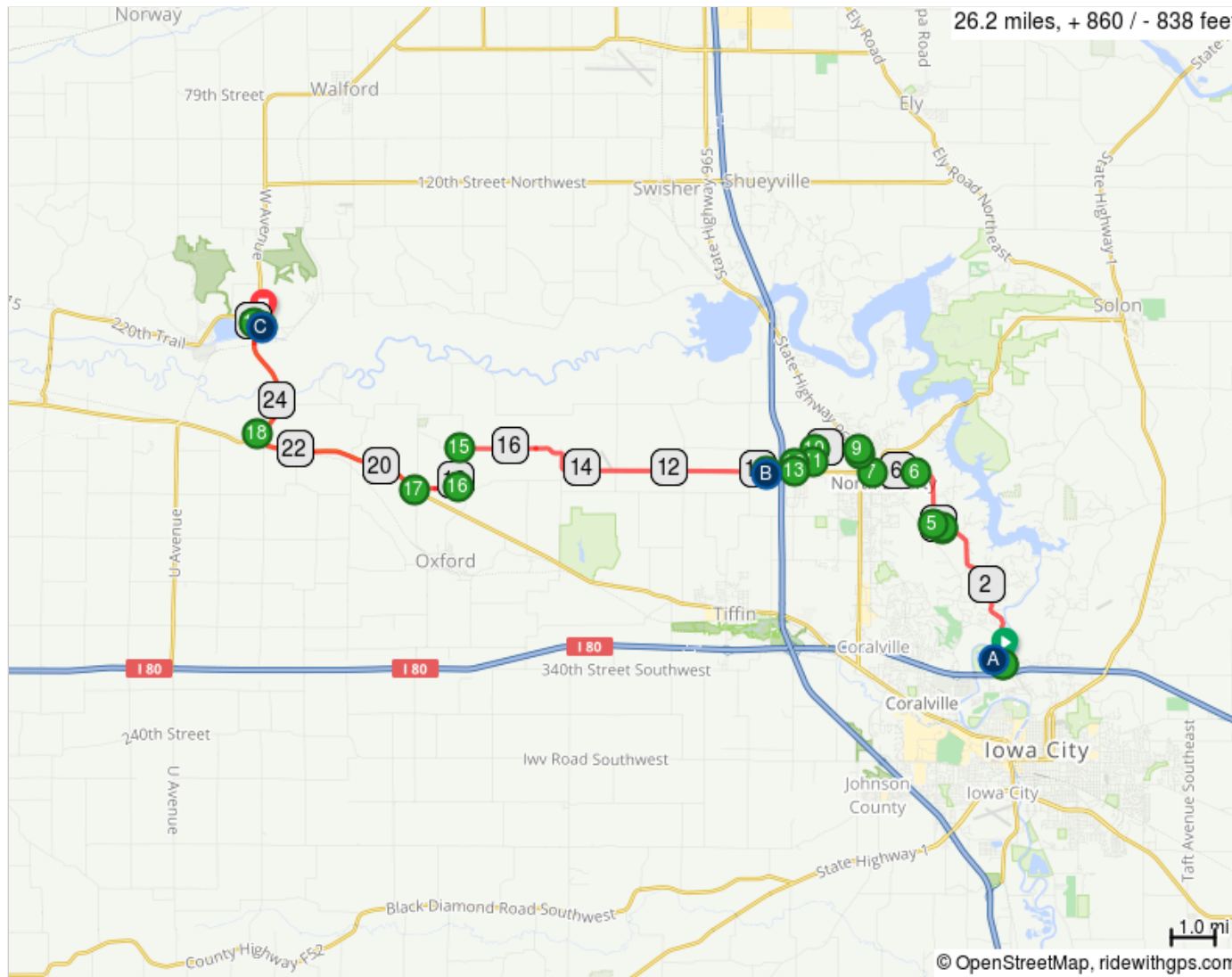
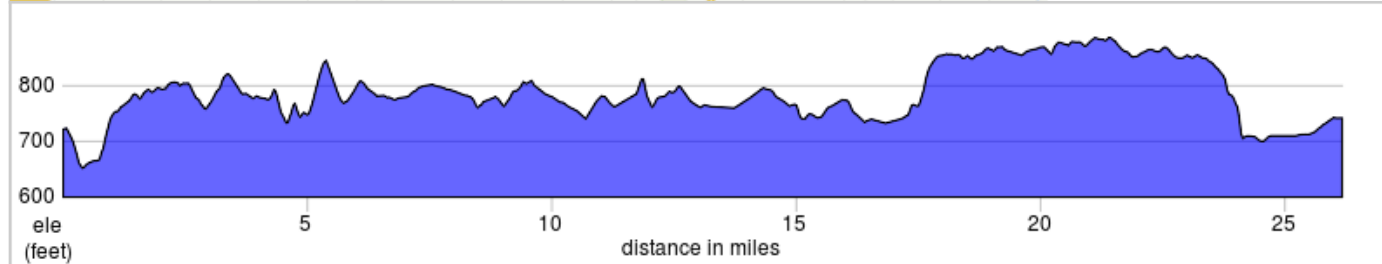













Waterworks to Amana 52 mile Retrace












- A. Waterworks Park
- B. Herky Street
- C. The Ronneburg Restaurant



Waterworks to Amana 52 mile Retrace

Num	Type	Dist	Note
1.		0.0	Start of route
2.		0.0	Ride starts at Waterworks Park. Exit L onto Dubuque St Trail
3.		3.9	R toward N Liberty Rd NE
4.		3.9	L toward N Liberty Rd NE
5.		4.2	R onto N Liberty Rd NE
6.		5.6	Continue onto E Penn St
7.		6.6	R onto N Dubuque St/Old Hwy 218
8.		7.1	Slight R onto Hwy 965 NE
9.		7.3	L onto W 240th St NE
10.		8.3	L onto Alexander Way
11.		8.6	R onto Nick Dr

8.6 miles. +381/-338 feet

Num	Type	Dist	Note
12.		9.0	L toward 250th St/W Penn St
13.		9.2	R onto 250th St/W Penn St
14.		9.8	Stop at Herky St Corner to meet with other riders
15.		17.2	L onto Cemetery Rd NW
16.		18.1	R onto Upper Old Hwy 6 Rd NW
17.		19.1	R onto US-6 W
18.		23.1	R onto US-151 N
19.		26.0	R onto 220th Trail and enjoy a food stop at the Amanas.
20.		26.2	End of route

17.6 miles. +471/-498 feet