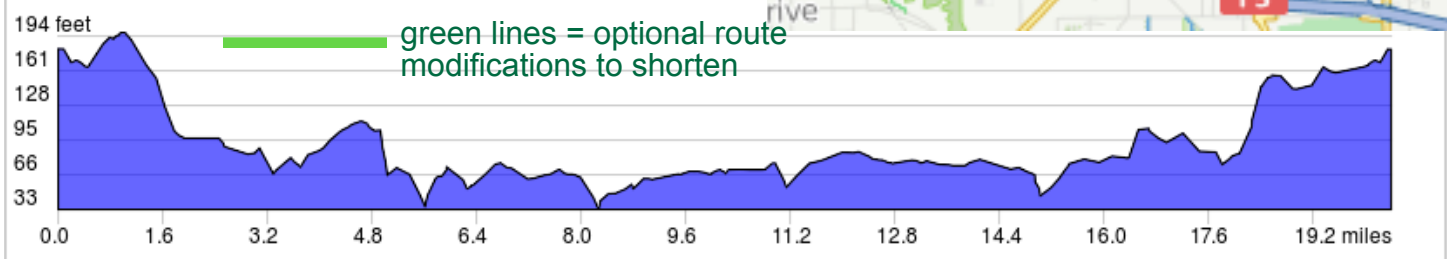
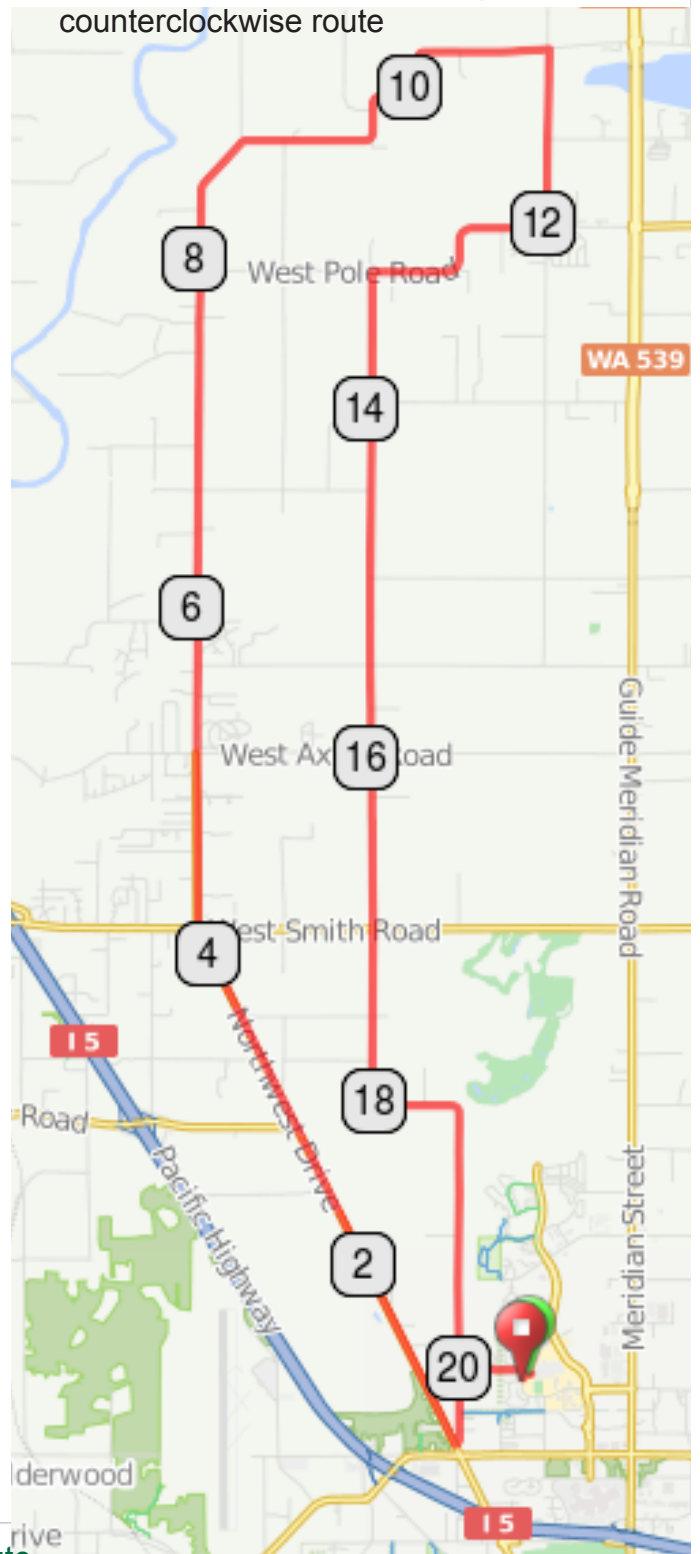
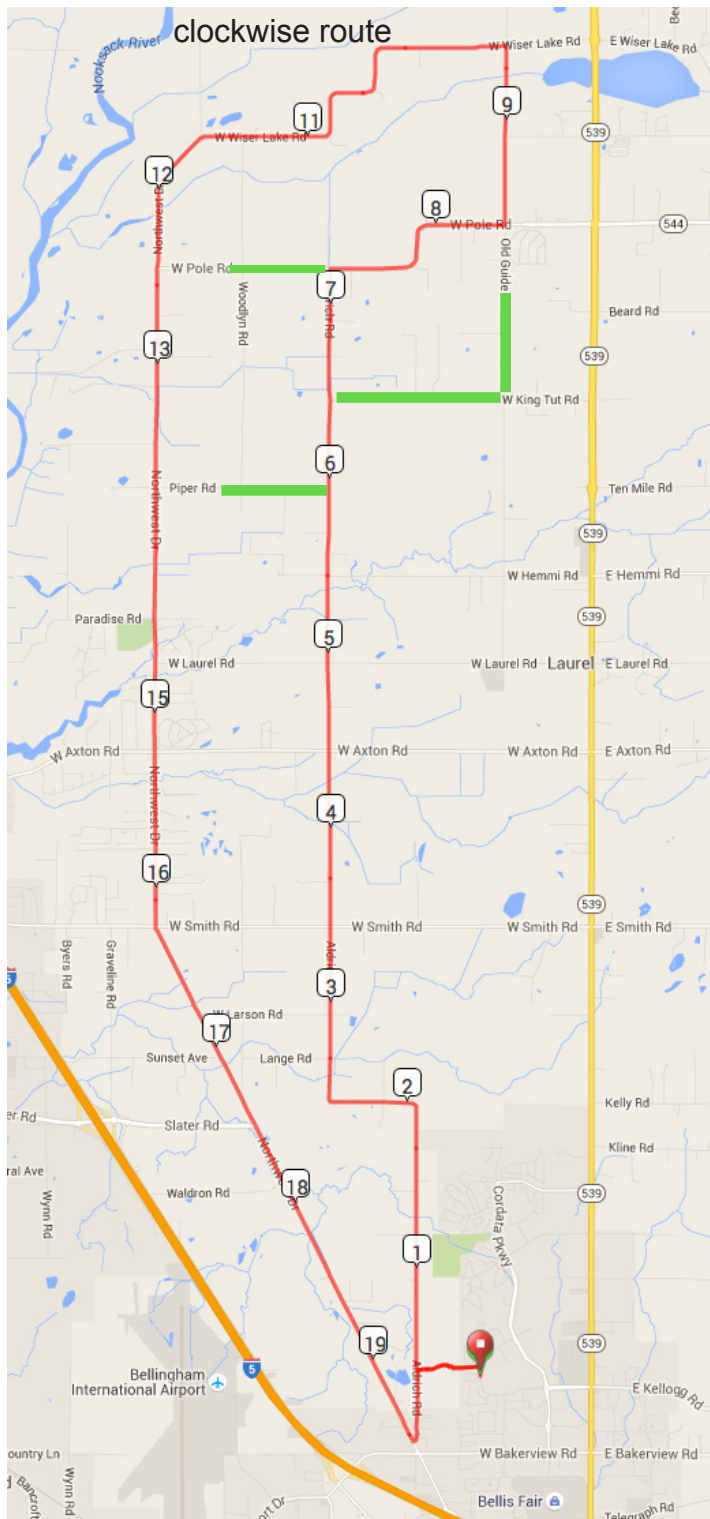


# MBBC TuesdayRide

Start/Finish location: Whatcom Community College NW parking lot, near Kellogg and June Road, north of soccer field



20.4 miles, + 400 / - 401 feet



MBBC TuesdayRide clockwise route

1.	0.0	0.0	▶	Start of route
2.	0.1	0.1	←	L onto June Rd
3.	0.4	0.4	→	R onto Aldrich Rd
4.	7.2	6.8	←	OPTIONAL L onto Pole Road, shortens route to 15 miles.
5.	7.2	0.0	→	To continue on the 20 mile route, R onto W Pole Rd
6.	8.4	1.2	←	L onto Old Guide Rd
7.	9.4	1.0	←	L onto W Wiser Lake Rd
8.	10.9	1.4	→	Keep R to stay on W Wiser Lake Rd
9.	11.6	0.8	↑	Continue onto Northwest Dr
10.	19.5	7.9	←	L onto Aldrich Rd
11.	19.9	0.4	→	R onto June Rd
12.	20.3	0.4	→	R onto W Kellogg Rd
13.	20.3	0.0	▶	End of route

20.3 miles. +468/-468 feet

MBBC TuesdayRide counterclockwise route

1.	0.0	0.0	▶	Start of route
2.	0.1	0.1	←	L onto June Rd
3.	0.5	0.4	←	L onto Aldrich Rd
4.	0.9	0.4	→	R onto Northwest Dr
5.	8.8	7.9	↑	Continue onto W Wiser Lake Rd
6.	9.5	0.7	←	Keep L to stay on W Wiser Lake Rd
7.	11.0	1.5	→	R onto Old Guide Rd
8.	12.0	1.0	→	R onto W Pole Rd
9.	13.2	1.2	←	L onto Aldrich Rd
10.	20.0	6.8	←	L onto June Rd
11.	20.4	0.4	→	R onto W Kellogg Rd
12.	20.4	0.1	▶	End of route

20.4 miles. +469/-470 feet