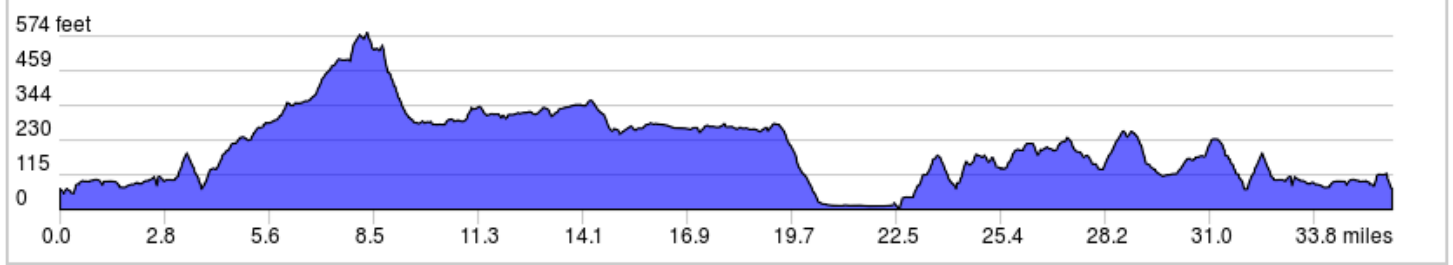
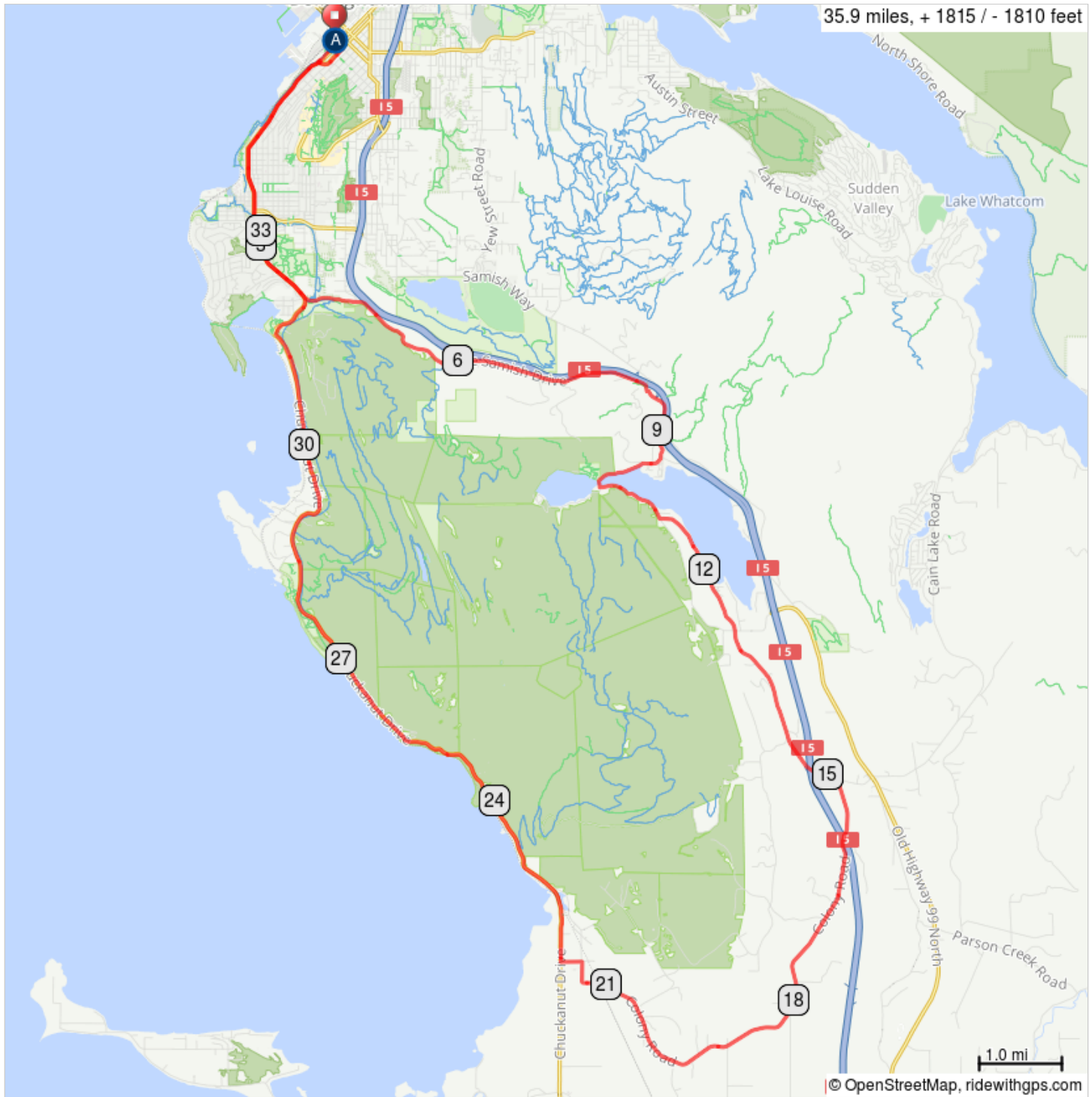














# Colony Loop
















A. Route ends at Depot Market, stop at Boundary Bay for a beer.



## Colony Loop

Num	Next	Dist	Type	Note
1.	0.1	0.0		Start of route
2.	0.2	0.1		Route begins at Depot Market, Railroad and Maple St. onto S Bay Trail
3.	0.0	0.4		Sharp left onto Wharf St
4.	0.8	0.4		At the traffic circle, 1st exit onto Boulevard
5.	0.6	1.2		Continue onto S State St
6.	0.3	1.8		Continue onto 11th St
7.	0.2	2.1		Continue onto Finnegan Way
8.	0.3	2.3		Continue onto 12th St
9.	1.2	2.6		Slight left onto Chuckanut Dr N
10.	4.6	3.8		Slight left onto Old Samish Rd
11.	1.8	8.4		Right onto N Lake Samish Dr
12.	0.9	10.2		Left onto W Lake Samish Dr

10.2 miles. +677/-460 feet

Num	Next	Dist	Type	Note
13.	4.0	11.1		Left to stay on W Lake Samish Dr
14.	6.5	15.1		Right onto Colony Rd
15.	0.3	21.6		Left to stay on Colony Rd
16.	11.4	21.8		Right onto WA-11 N
17.	0.3	33.2		Chuckanut Dr N turns slightly right and becomes 12th St
18.	0.2	33.5		Slight left onto Finnegan Way
19.	0.3	33.7		Continue onto 11th St
20.	0.6	34.1		Continue onto S State St
21.	0.8	34.7		Continue onto Boulevard
22.	0.4	35.4		At the traffic circle, 2nd exit onto N Forest St
23.	0.1	35.8		Left onto E Maple St
24.	0.0	35.9		Right onto Railroad Ave
25.	0.0	35.9		End of route

25.7 miles. +1050/-1312 feet