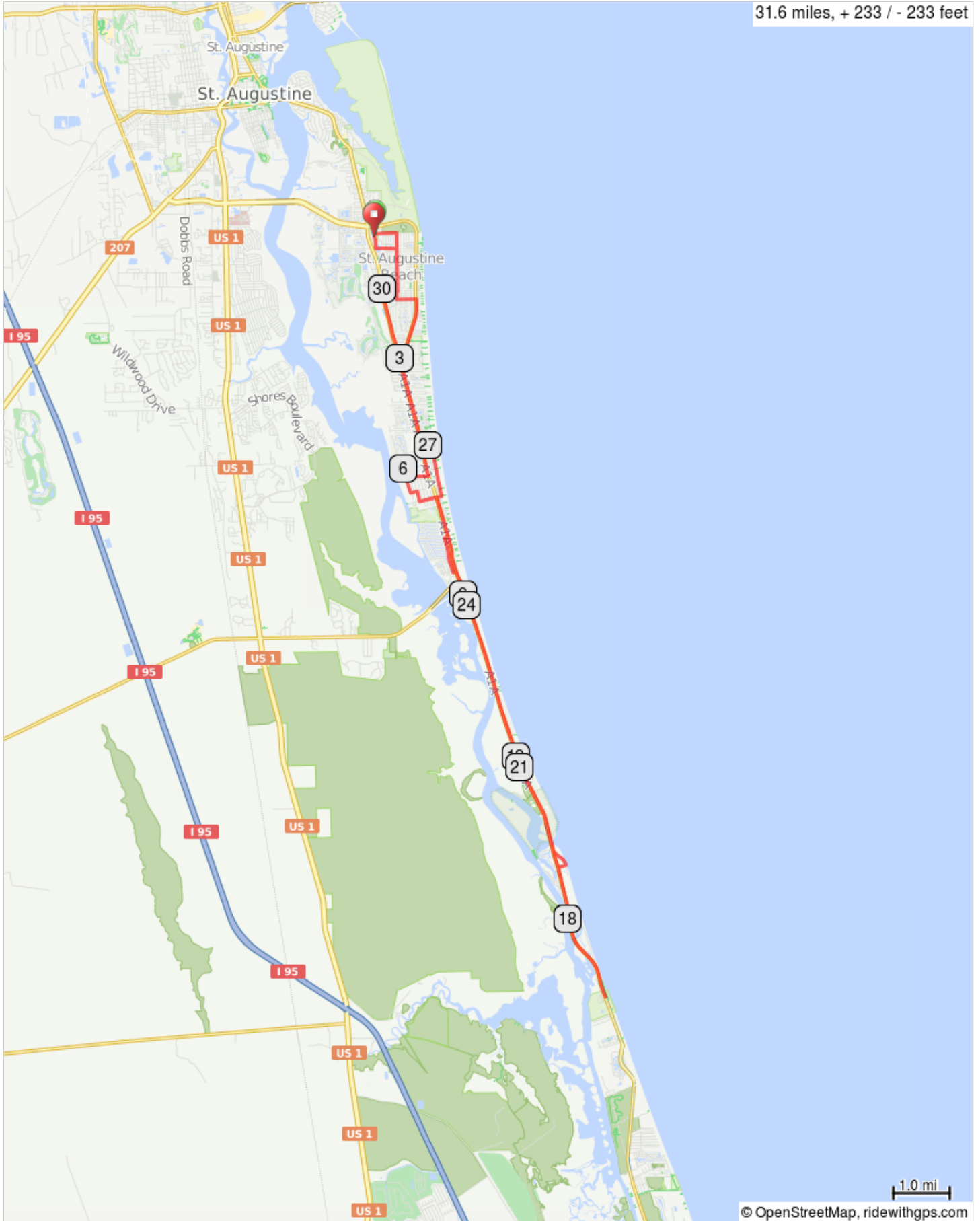


# St. Augustine Coastal Ride to Marineland Park



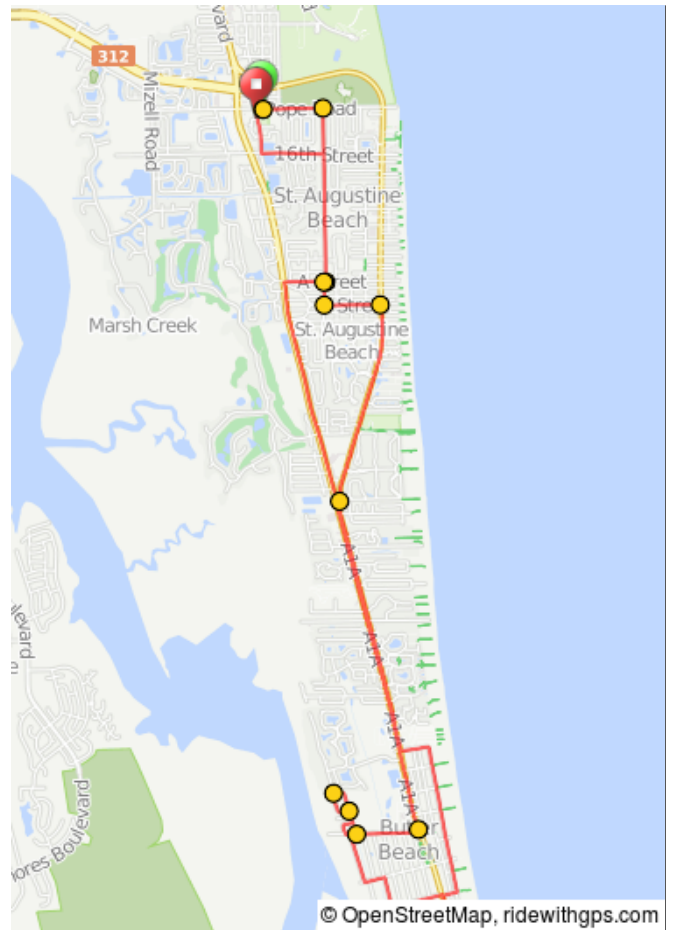
31.6 miles, + 233 / - 233 feet



## St. Augustine Coastal Ride to Marineland Park

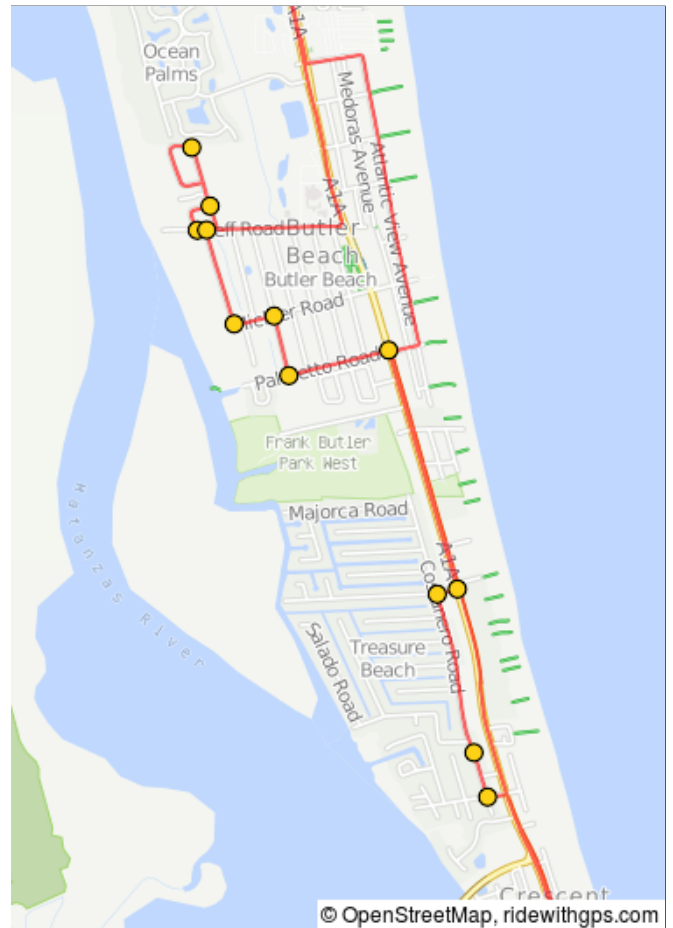
0.0	0.0	🚩	Start of route
0.0	0.0	↑	Start at Ron Parker Park-straight on Pope Road
0.4	0.4	→	R onto Mickler Blvd
1.4	1.0	→	R onto A St
1.4	0.0	←	L onto 5th Ave
1.5	0.1	←	L on D Street
1.9	0.3	→	R on A1A Beach Blvd.
3.1	1.2	←	L on A1A
5.1	2.0	→	R onto Weff Rd
5.5	0.4	→	R onto Redbird Rd
5.6	0.1	←	L onto Holly Rd
5.8	0.2	→	Holly Rd turns slightly R and becomes Chickadee Rd

5.8 miles. +39/-44 feet



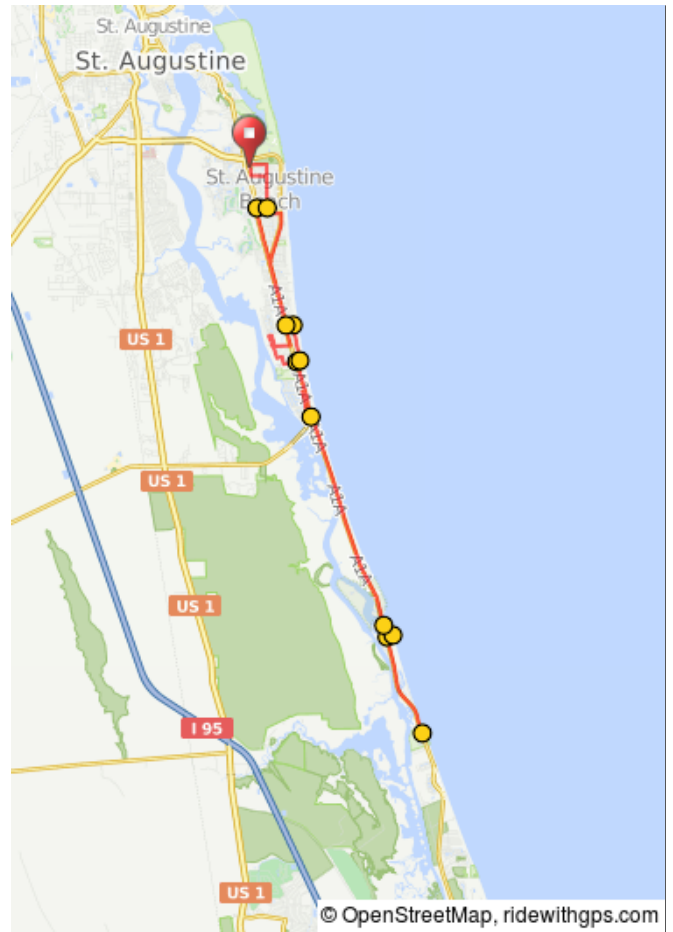
5.9	0.1	→	Chickadee Rd turns slightly R and becomes Redbird Rd
6.0	0.2	→	R onto Cedar Rd
6.1	0.1	←	L onto Weff Rd
6.2	0.0	→	R onto Riverview Dr
6.5	0.3	←	L on Mickler Road
6.6	0.1	→	R onto 5th St
6.8	0.2	←	L onto Palmetto Rd
7.1	0.3	→	R onto Florida A1A S/A1A S/A1A Scenic and Historic Coastal Byway
7.8	0.7	→	R onto Treasure Beach Rd
7.9	0.1	←	L onto Costanero Rd
8.3	0.5	↑	Continue onto Madison St
8.5	0.1	←	L onto Jellison Rd

2.7 miles. +8/-5 feet



8.5	0.1	→	R onto Florida A1A S/A1A S/A1A Scenic and Historic Coastal Byway
16.5	8.0	🚩	Rest stop and turnaround in beach parking lot
19.0	2.5	→	R onto Gene Johnson Rd
19.1	0.1	←	L onto Old A1A
19.4	0.3	→	R onto A1A
26.0	6.6	→	R on Sea Oats Road
26.1	0.1	←	L on Atlantic View
26.9	0.9	←	L on Owens Ave.
27.1	0.2	→	R onto Florida A1A N/A1A S/A1A Scenic and Historic Coastal Byway
30.0	2.9	→	R onto A St
30.2	0.2	←	L onto Mickler Blvd

21.7 miles. +183/-180 feet



31.0	0.8	←	L onto 16th St
31.4	0.4	→	R onto Old Beach Rd
31.6	0.2	🚩	End of route

1.3 miles. +15/-10 feet

