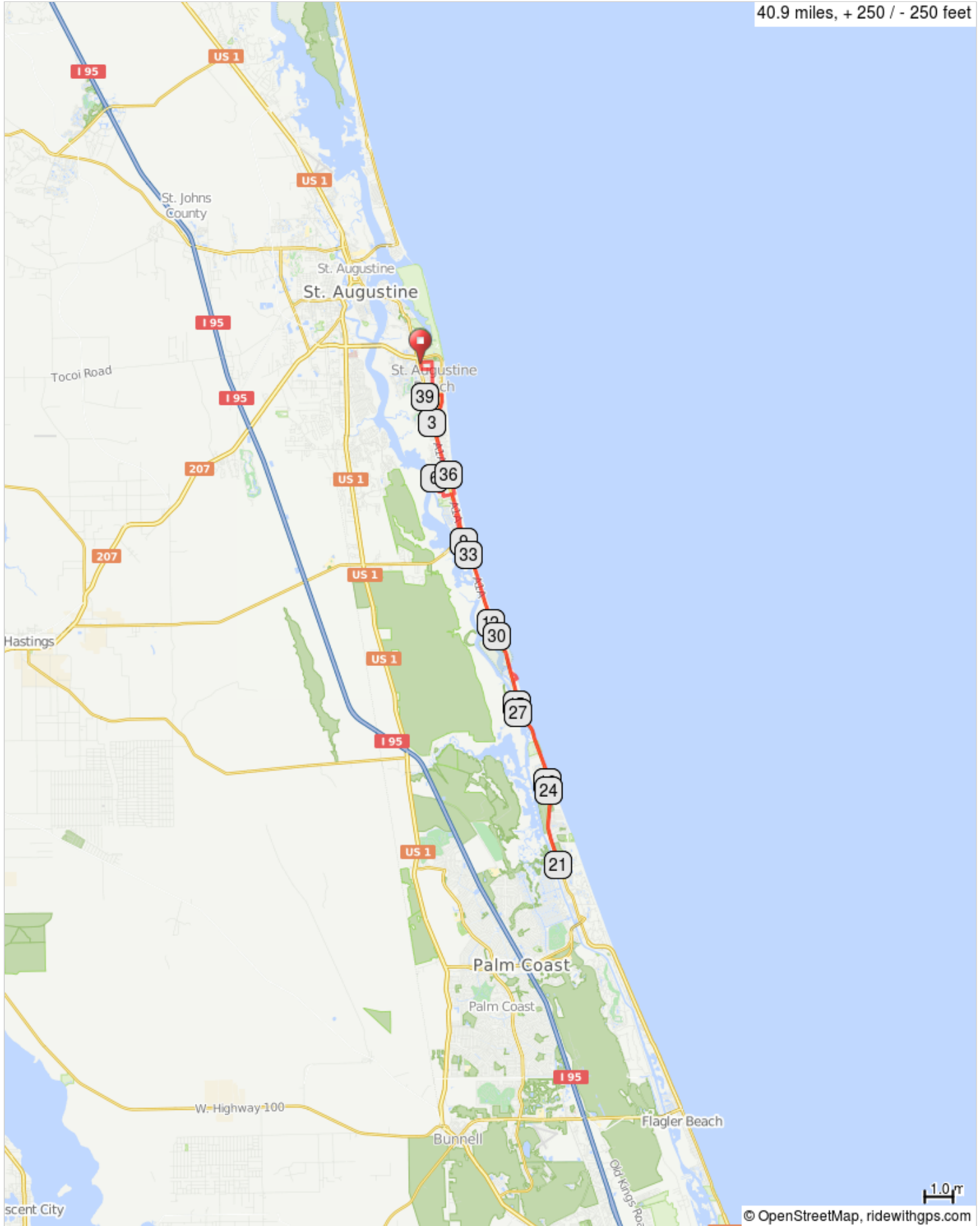


St. Augustine Coastal Ride to Hammock Beach



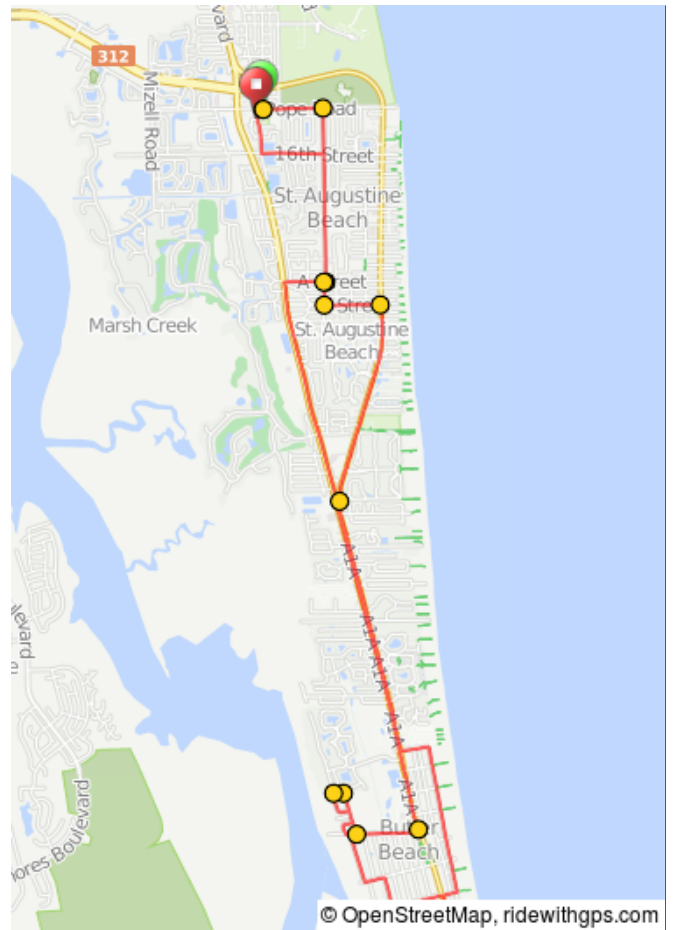
40.9 miles, + 250 / - 250 feet



St. Augustine Coastal Ride to Hammock Beach

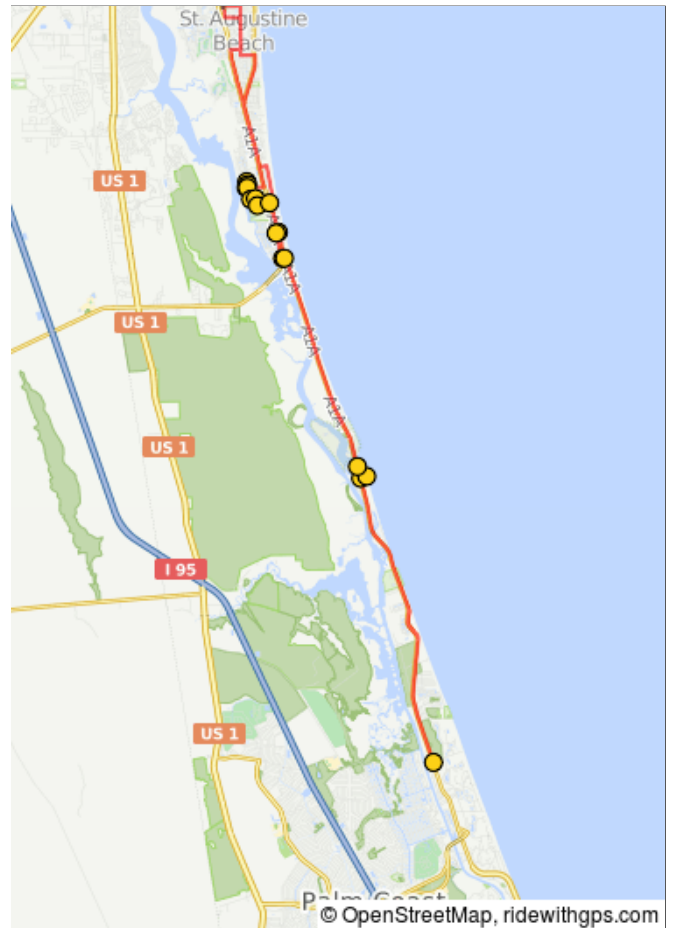
0.0	0.0	🚩	Start of route
0.0	0.0	↑	Start at Ron Parker Park-straight on Pope Road
0.4	0.4	→	R onto Mickler Blvd
1.4	1.0	→	R onto A St
1.4	0.0	←	L onto 5th Ave
1.5	0.1	←	L on D Street
1.9	0.3	→	R on A1A Beach Blvd.
3.1	1.2	←	L on A1A
5.1	2.0	→	R onto Weff Rd
5.5	0.4	→	R onto Redbird Rd
5.7	0.3	←	Redbird Rd turns slightly L and becomes Chickadee Rd
5.8	0.1	←	Chickadee Rd turns slightly L and becomes Holly Rd

5.8 miles. +39/-44 feet



6.0	0.2	→	R onto Redbird Rd
6.0	0.1	→	R onto Cedar Rd
6.1	0.1	←	L onto Weff Rd
6.2	0.0	→	R onto Riverview Dr
6.5	0.3	←	L on Mickler Road
6.6	0.1	→	R on 5th Street
6.8	0.2	←	L on Palmetto Road
7.1	0.3	→	R on A1A
7.8	0.7	→	R on Treasure Beach Road
7.8	0.1	←	L on Costanero Road
8.5	0.6	←	L on Jellison Road
8.5	0.0	→	R onto A1A
21.2	12.6	🚩	Rest stop at Publix
28.3	7.1	→	R onto Gene Johnson Rd
28.4	0.1	←	L onto Old A1A
28.7	0.3	→	R onto A1A

23.0 miles. +133/-128 feet



35.3	6.6	→	R on Sea Oats Road
35.4	0.1	←	L on Atlantic View
36.3	0.9	←	L on Owens Ave.
36.4	0.2	→	R onto Florida A1A N/A1A S/A1A Scenic and Historic Coastal Byway
39.3	2.9	→	R onto A St
39.5	0.2	←	L onto Mickler Blvd
40.3	0.8	←	L onto 16th St
40.7	0.4	→	R onto Old Beach Rd
40.9	0.2	▀	End of route

12.1 miles. +65/-76 feet

