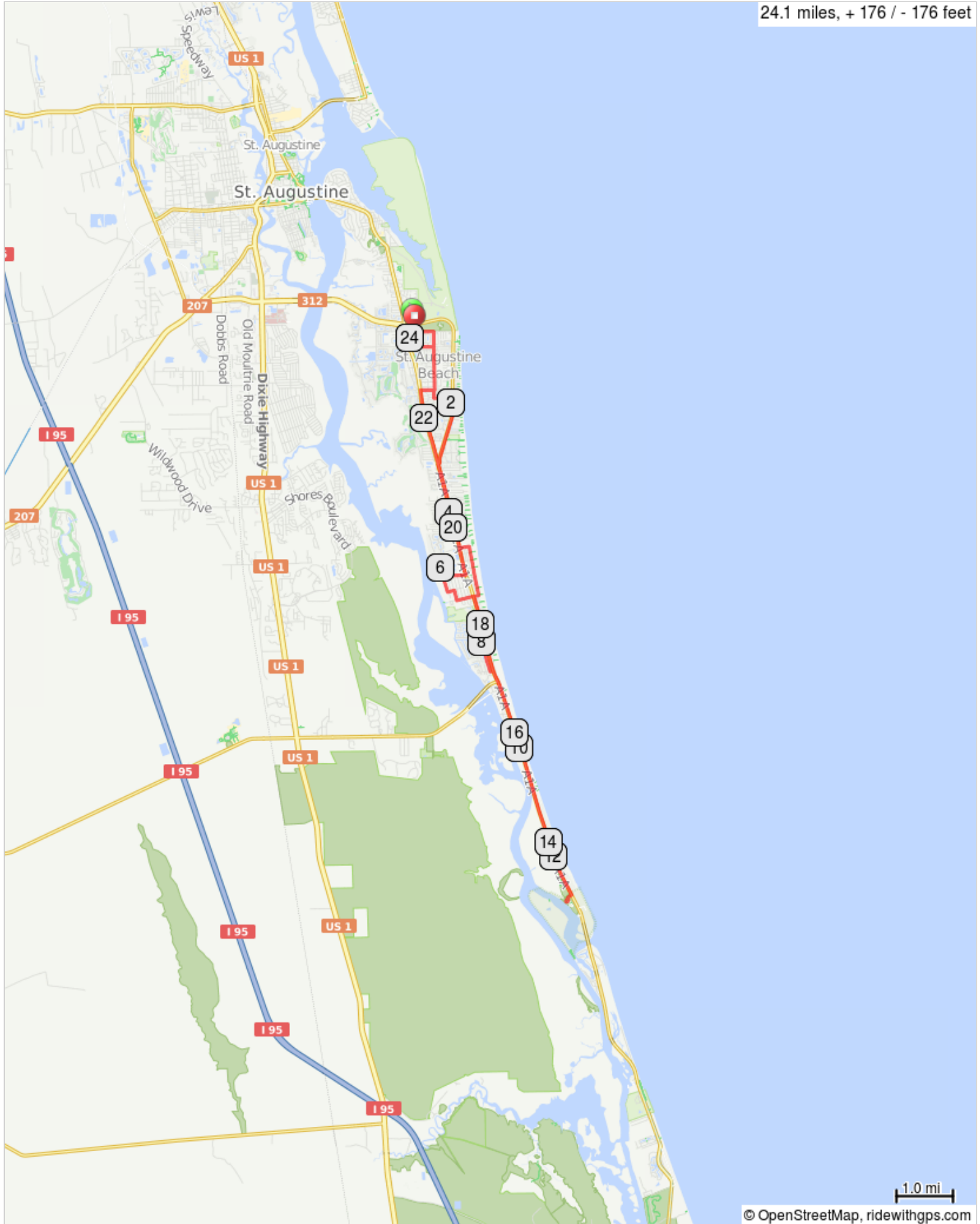


St. Augustine Coastal Ride to Fort Matanzas



24.1 miles, + 176 / - 176 feet

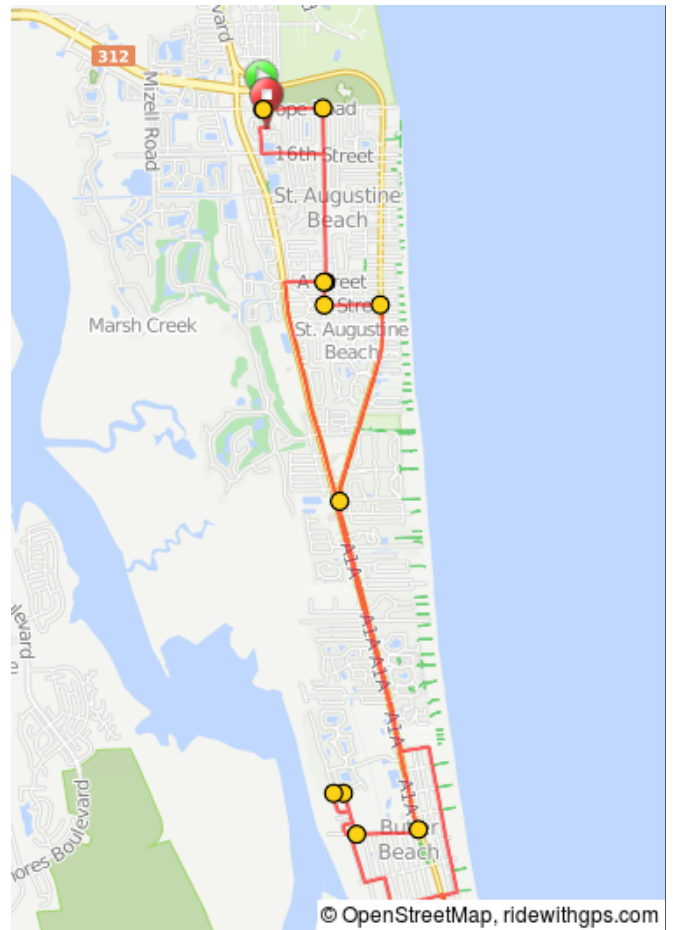


1.0 mi

St. Augustine Coastal Ride to Fort Matanzas

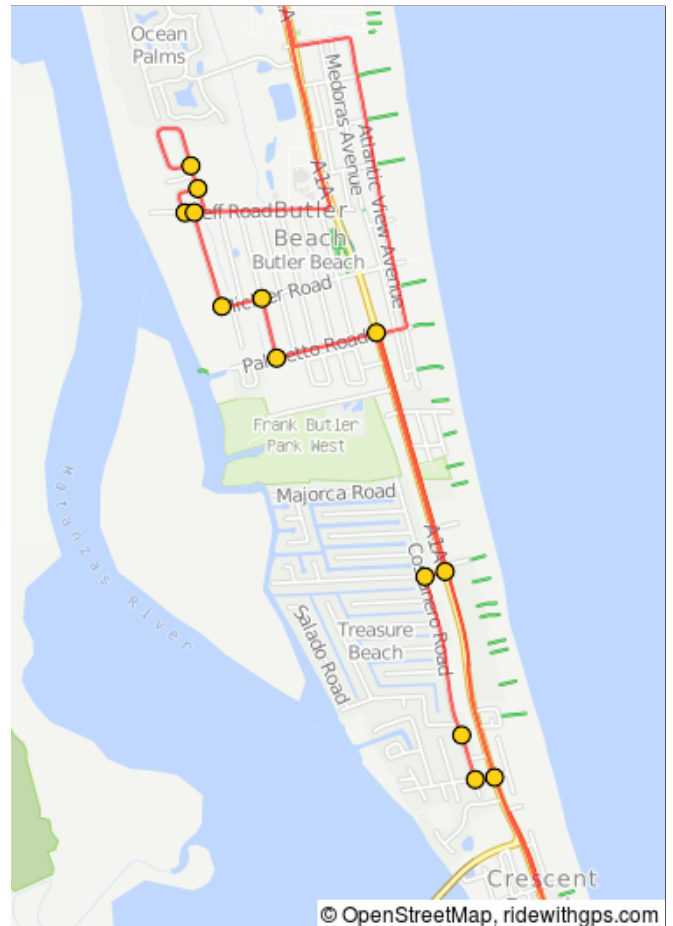
0.0	0.0	🚩	Start of route
0.0	0.0	↑	Start at Ron Parker Park-straight on Pope Road
0.4	0.4	→	R onto Mickler Blvd
1.4	1.0	→	R onto A St
1.4	0.0	←	L onto 5th Ave
1.5	0.1	←	L on D Street
1.9	0.3	→	R on A1A Beach Blvd.
3.1	1.2	←	L on A1A
5.1	2.0	→	R onto Weff Rd
5.5	0.4	→	R onto Redbird Rd
5.7	0.3	←	Redbird Rd turns slightly L and becomes Chickadee Rd
5.8	0.1	←	Chickadee Rd turns slightly L and becomes Holly Rd

5.8 miles. +39/-44 feet



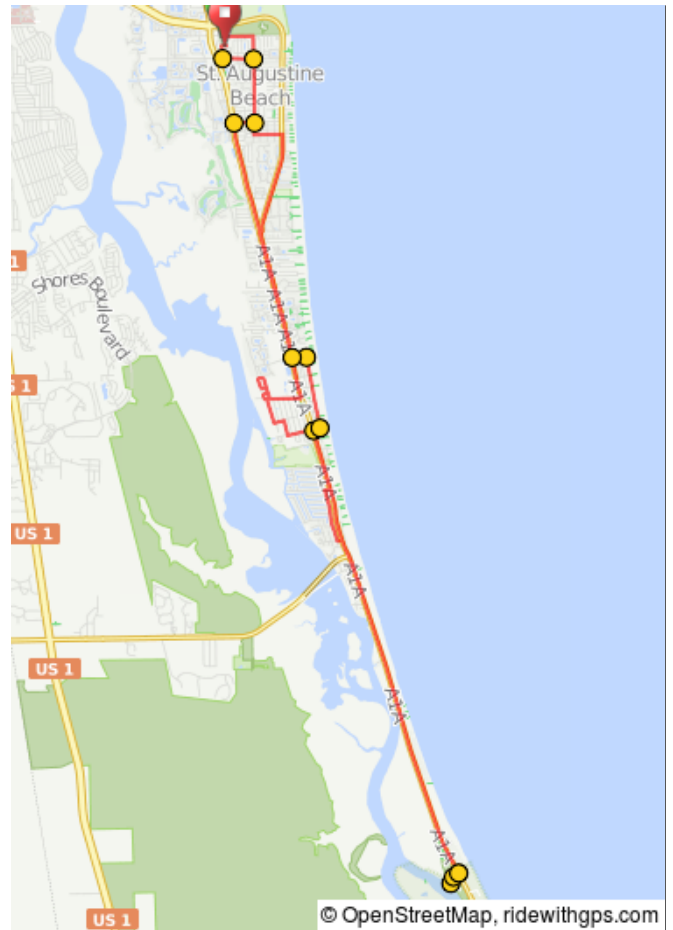
6.0	0.2	→	R onto Redbird Rd
6.0	0.1	→	R onto Cedar Rd
6.1	0.1	←	L onto Weff Rd
6.2	0.0	→	R onto Riverview Dr
6.5	0.3	←	L on Mickler Road
6.6	0.1	→	R onto 5th St
6.8	0.2	←	L onto Palmetto Rd
7.1	0.3	→	R onto A1A Scenic and Historic Coastal Byway
7.8	0.7	→	R onto Treasure Beach Rd
7.9	0.1	←	L onto Costanero Rd
8.3	0.5	↑	Continue onto Madison St
8.5	0.1	←	L onto Jellison Rd
8.5	0.1	→	R onto A1A Scenic and Historic Coastal Byway

2.8 miles. +9/-5 feet



12.7	4.2	→	R into Fort Matanzas
12.9	0.2	▀	Rest stop and turnaround
13.0	0.1	→	R toward A1A Scenic and Historic Coastal Byway
13.0	0.1	←	L onto A1A Scenic and Historic Coastal Byway
18.5	5.5	→	R on Sea Oats Road
18.6	0.1	←	L on Atlantic View
19.5	0.9	←	L on Owens Ave.
19.7	0.2	→	R onto Florida A1A N/A1A S/A1A Scenic and Historic Coastal Byway
22.5	2.9	→	R onto A St
22.8	0.2	←	L onto Mickler Blvd
23.5	0.8	←	L onto 16th St
23.9	0.4	→	R onto Old Beach Rd

15.3 miles. +105/-105 feet



24.0	0.1	→	R into Ron Parker Park
24.1	0.1	▀	End of route

0.2 miles. +0/-0 feet

