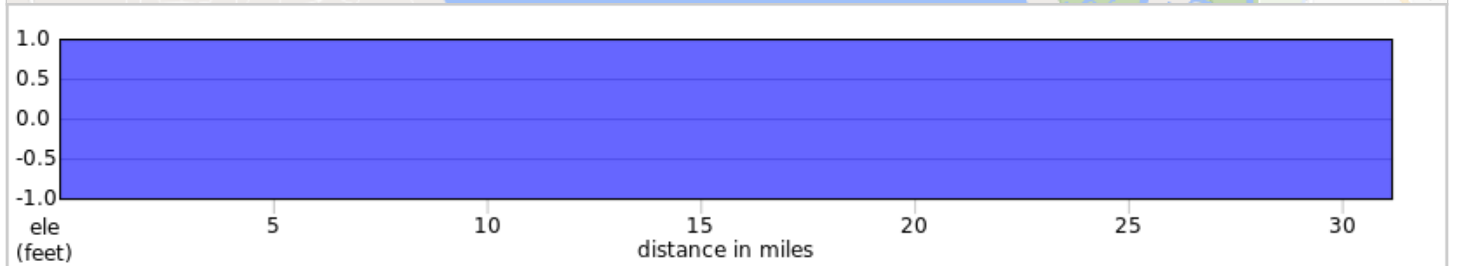
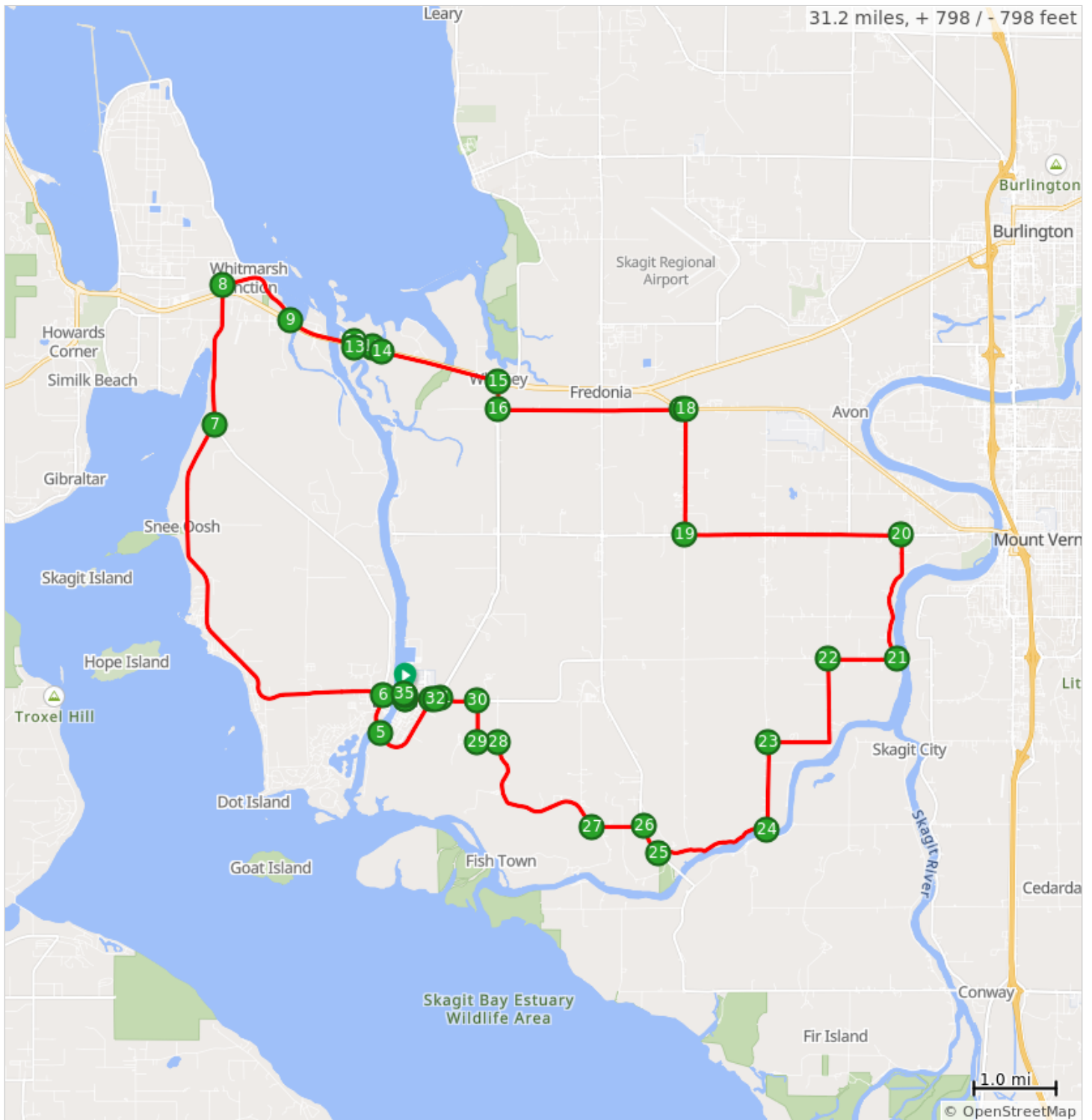





































LA CONNER MARINA-Sneeosh- east loop- 31 MILES- 800 FT.



LA CONNER MARINA-Sneeosh- east loop- 31 MILES- 800 FT.

Num	Dist	Type	Note	Next
1.	0.0		Start of route	0.0
2.	0.0		R onto 1st St	0.0
3.	0.1		L onto Morris St	0.3
4.	0.4		R onto Maple Ave	1.0
5.	1.4		Continue onto Pioneer Parkway Rd/Pioneer Pkwy/Rainbow Bridge	0.5
6.	1.9		L onto Snee Oosh Rd	5.2
7.	7.1		L onto Reservation Rd	1.7
8.	8.8		R onto S March Point Rd	1.1
9.	9.9		L	1.1
10.	10.9		L toward Josh Green Ln	0.0
11.	10.9		L onto Josh Green Ln	0.2
12.	11.2		L onto Boat Launch Rd	0.1
13.	11.3		Ramp to State Rte 20 E	0.3
14.	11.6		Merge onto State Rte 20 E	1.4
15.	13.1		R onto Laconner Whitney Rd	0.3
16.	13.4		L onto Young Rd	2.2
17.	15.6		Continue onto WA-536 E	0.0
18.	15.7		R onto Bradshaw Rd	1.5
19.	17.2		L onto McLean Rd	2.6
20.	19.8		R onto Penn Rd	1.6
21.	21.4		Penn Rd turns R and becomes Calhoun Rd	0.8
22.	22.2		L onto Kamb Rd	1.7
23.	23.9		L onto Beaver Marsh Rd	1.1
24.	25.0		Beaver Marsh Rd turns R and becomes Summers Dr	1.4
25.	26.4		R onto Best Rd	0.4
26.	26.8		L at the 1st cross street onto Dodge Valley Rd	0.6
27.	27.5		R to stay on Dodge Valley Rd	2.0
28.	29.4		L onto Valley Rd	0.2
29.	29.7		R onto Alverson Rd	0.5
30.	30.2		L onto Chilberg Rd	0.5
31.	30.6		At the traffic circle, continue straight to stay on Chilberg Rd	0.1
32.	30.7		Continue onto Morris St	0.4
33.	31.1		R onto 1st St	0.0
34.	31.1		L at Centre St	0.0

31.1 miles. +809/-808 feet

Num	Dist	Type	Note	Next
35.	31.2		End of route	0.0

0.0 miles. +0/-0 feet