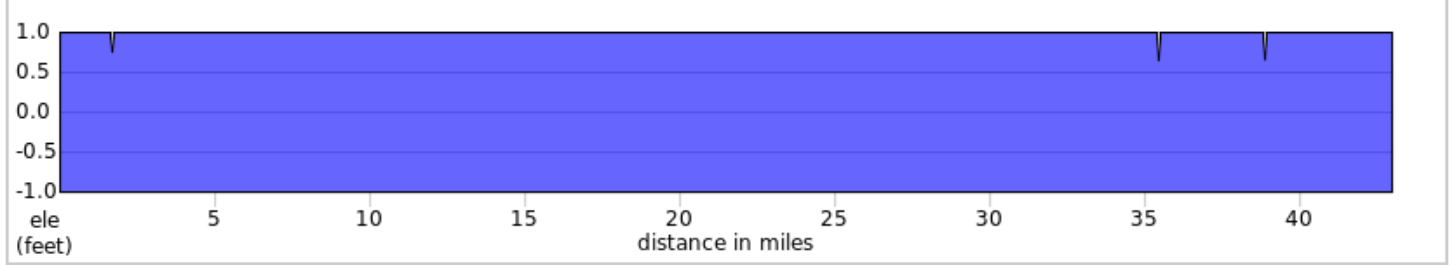
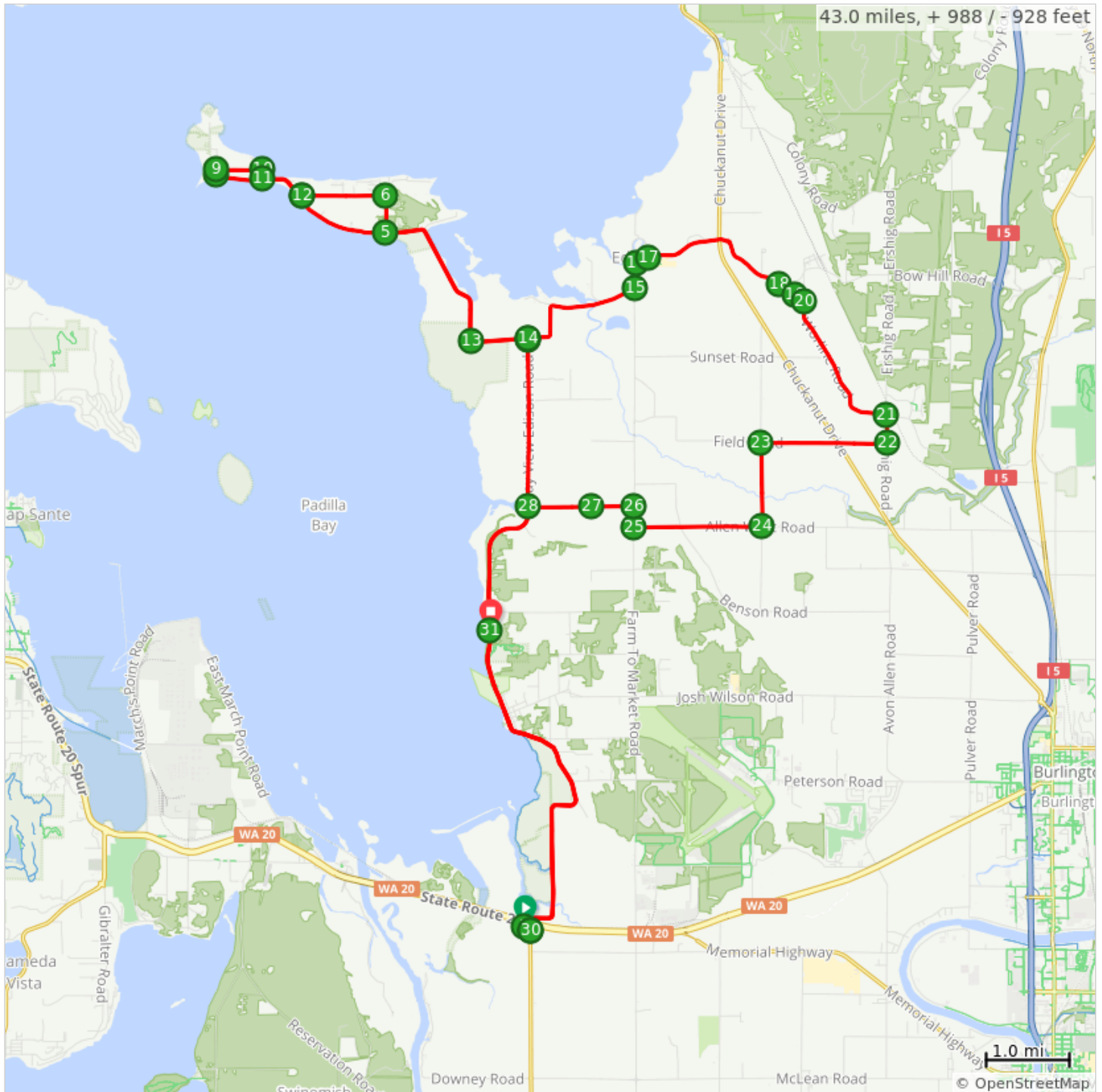

































Farmhouse N 43 988ft



Farmhouse north to Samish Island loop. East to Edison, Cemetery, Worline, Field, Thomas, Allen West, D, Arcy and Bayview Edison .



Num	Dist	Type	Note	Next
1.	0.0		Start of route	0.1
2.	0.1		L onto La Conner Whitney Road	8.2
3.	8.3		Continue onto Bay View Edison Road	0.0
4.	8.3		L onto Samish Island Road	2.6
5.	11.0		R onto Roney Road	0.4
6.	11.4		L onto Halloran Road	1.0
7.	12.4		Continue onto Samish Island Road	1.1
8.	13.5		R onto Samish Point Road	0.1
9.	13.6		R onto Marshall Road	0.5
10.	14.1		R onto Wharf Street	0.1
11.	14.2		L onto Samish Island Road	0.5
12.	14.8		R onto Samish Island Road	3.1
13.	17.9		Slight L onto Samish Island Road	0.7
14.	18.6		Continue onto Bay View Edison Road	1.7
15.	20.3		L onto Farm To Market Road	0.3
16.	20.6		R onto Gilmore Avenue	0.2
17.	20.8		Slight R onto West Bow Hill Road	1.9
18.	22.6		R onto Bow Cemetery Road	0.2
19.	22.9		R	0.2
20.	23.1		R onto Worline Road	1.9
21.	24.9		R onto Ershig Road	0.3
22.	25.3		R onto Field Road	1.5
23.	26.8		L onto Thomas Road	1.0
24.	27.8		R onto Allen West Road	1.5
25.	29.3		R onto Farm To Market Road	0.3
26.	29.6		L onto D'Arcy Road	0.5
27.	30.1		Continue onto D'Arcy Road	0.8
28.	30.8		L onto Bay View Edison Road	6.2
29.	37.1		R	0.2
30.	37.2		L onto La Conner Whitney Road	5.7
31.	43.0		End of route	0.0