
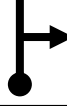




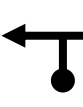
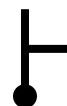


Bear Valley Loop



Route Instructions - Rev 1

9/2/18

Section 1 - Easy Street

Turn ID	Mileage		Comment	Latitude	Longitude
1	0		* Start Section 1 - Zero your odometer here and at the beginning of each section.	39.556744	-120.236515
2	0.51		Turn Right onto Trail. Left goes to Upper Campground.	39.551015	-120.234884
3	1.84		Follow trail to the right. Road Left goes out to Lemon Canyon Rd.	39.54294	-120.22419
4	2.16		Winch Hill 1. Bypass to the right.	39.542099	-120.219407
5	2.63		Left for More Difficult. Easy loops around and rejoins but the trail is confusing.	39.538451	-120.221422
6	3.33		Bypass rejoins from the right	39.531819	-120.227931
7	3.67		Left turn. Right follows Cottonwood Creek downhill ultimately ending at Bear Valley Road.	39.529006	-120.23239
8	3.91		End of Section 1. Rezero odometer and turn Right to start Section 2. Straight heads out to Lemon Canyon Rd.	39.526638	-120.230197











Section 2 - Carnival

Turn ID	Mileage		Comment	Latitude	Longitude
8	0		* Rezero your odometer at the right turn. Straight heads out to Lemon Canyon Rd. thru a gate.	39.526638	-120.230197
9	<0.1		The trail to Ball Peen is to the right. The difficult trail is left of the tree. Rejoin the bypass at the top of the hill.	39.526175	-120.230106



Bear Valley Loop

Route Instructions - Rev 1

9/2/18

10	0.27		Immediately following Ball Peen is Winch Hill 2 on the right. Top part is steep.	39.524233	-120.228659
11	0.87		Begin Rock Garden. Bypass loop on the right is marked "Easier". You decide.	39.523847	-120.233348
12	1.21		Bypass loop rejoins.	39.524418	-120.237951
13	1.27		Short Horseshoe Loop	39.524172	-120.238926
14	1.52		Left onto 451-15. Right intersects later parts of the trail before dead end in the overgrowth.	39.52461	-120.243208
15	1.66		Trail resumes to the right up a rocky ridge. Straight leads out past other parts of the trail to Bear Valley Rd.	39.522982	-120.244636
16	1.9		Turn Left onto an unnamed road.	39.525598	-120.246279
17	2.04		Left at "Y"	39.526779	-120.248115
18	2.64		Turn RIGHT onto 451-15 for about 3/4 mile.	39.526383	-120.256135
19	3.31		Section 2 ends at a sharp right turn. This is the START of Section 3. Straight heads out to Bear Valley Rd.	39.526083	-120.267761

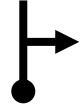
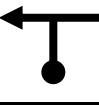

Section 3 - Corkscrew

Turn ID	Mileage		Comment	Latitude	Longitude
19	0		Start Section 3. Rezero your odometer here. Make a sharp right turn off of road 451-15 into the forest.	39.526057	-120.267960
20	0.21		Cross the creek and follow it left downhill.	39.527958	-120.265360


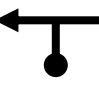
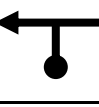


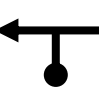
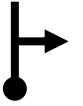
Bear Valley Loop

Route Instructions - Rev 1

9/2/18

21	1.66		Turn right and head downhill. Straight goes out to 451-15	39.532475	-120.266547
22	2.03		Turn left at the Tee. Right connects to an earlier part of Section 3.	39.529999	-120.268945
23	2.77		End section 3. Sharp left turn starts Section 4. Straight across field to Start of Section 3 and to 451-15.	39.528643	-120.265157

Section 4 - Dragon's Back

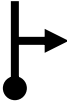
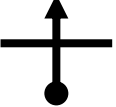
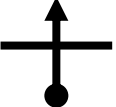

Turn ID	Mileage		Comment	Latitude	Longitude
23	0		Make a hard left turn and rezero your odometer at the end of Section 3. Section 4 starts here. 451-15 to right.	39.528625	-120.265117
24	1.44		Left at T. Right goes to 451-15	39.527146	-120.257261
25	1.65		Left at T. Right goes to 451-15	39.528799	-120.249305
26	2.2		Turn Right to continue Section 4. Left turn exits to Bear Valley Rd.	39.536119	-120.253364
27	2.88		Checkpoint 5 is at the crossing of Cottonwood Creek.	39.533958	-120.246067
28	2.94		Left onto Cottonwood Creek Rd. Right goes back to Checkpoint 2.	39.534689	-120.246163
29	3.14		This is the end of Section 4. Continue straight to exit the Bear Valley Loop or...	39.536384	-120.249062

Bear Valley Loop

Route Instructions - Rev 1

9/2/18

Section 5 - Homerun

Turn ID	Mileage		Comment	Lattitude	Longitude
29	0		Rezero your odometer here. Turn Right off Cottonwood Creek Rd. and head up the sand hill.	39.536384	-120.249062
30	0.51		Continue straight on trail	39.547103	-120.244729
31	1.84		Cross the RR Grade (road). Left goes to Cottonwood Creek Rd, Right goes to the Upper Campground.	39.550732	-120.246489
32	2.27		End Bear Valley Loop. Turn left to Campground or right to re-run Section 1.	39.555269	-120.236616