





Greenbrier - Nuke Plant (55 mi.)		
Leg	Distance	Greenbrier on Old Hwy 20
	443 ft	West on Old Hwy 20 to Greenbrier Rd
	3.8	Right (north) at Greenbrier/Powell Rd
	1.0	Left (north) at Bowers Rd
	12.7	Left (west) at Huntsville Brownsferry Rd
		REST STOP
	1.9	Continue West on Ripley / Huntsville Brownsferry Rd
	19.4	
	1.3	Left (south) at Zehner Rd
	2.5	Right (south - SW) at Brownsferry Rd
	1.4	Left east on Nuclear Plant Rd
	24.6	
	0.2	Left (north) at County Rd-20/Cowford Rd
	24.8	
	1.6	Right (east) at Nuclear Plant Rd
	26.4	
	1.3	Right (south) at Hatchett Ridge Rd
	27.7	
	1.0	Left (east) at Goode Rd
	28.7	
	1.7	Continue on Bridgeforth Rd
	30.4	
	3.9	Continue slight right on Harris Station Rd
	34.3	
	1.6	Right (south) at Sandy Rd
	35.9	
		REST STOP at service station on SW corner
	35.9	
	0.0	Continue east on Sandy Rd towards Hunter Ln
	35.9	
	1.9	Continue on Airport Rd
	37.8	
	2.1	Right at RR Crossing (east) on Bibb Garrett Rd
	39.9	
	1.0	Right (south) at Morresville Rd
	40.9	
	1.3	Left at I-565 service road (suggested option: go through Mooresville)
	42.2	
	1.1	Right (south) at Pryor Rd
	43.3	
	1.4	Left (east) to stay on Pryor Rd
	44.7	
	0.5	Slight right merge onto Swancott Rd
	45.2	
	1.7	Right (south) at SW Rockhouse Rd
	46.9	
	1.0	Left (east) at Henderson Rd
	47.9	
	0.5	Right (east) at SW Wall St
	48.4	
	1.0	Left (north) at SW Rabbit Ln
	49.4	
	1.2	Left (west) at Swancott Rd
	50.6	
	2.2	Slight right to stay on Swancott Rd
	52.8	
	2.1	Continue (north) on Greenbrier Rd
	54.9	
	0.0	Right (east) at Old Hwy 20
	55.0	
		Greenbrier on Old Hwy 20

