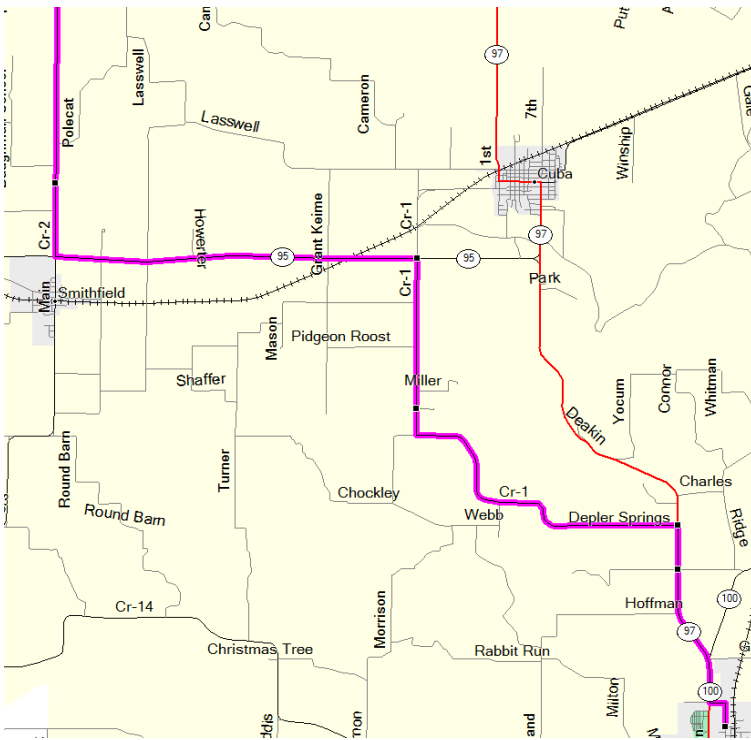


FALL TAILWIND SOUTH ROUTE LEWISTOWN, IL EL. 589ft

LEG LENGTH	TOT MILES	DIRECTION	LEG DESCRIPTION
0.3	0.3	R	RT. 97
0.5	0.8	L	VEER FOLLOWING RT. 97
1.7	2.5	L	CR-1/DEPLER SPRINGS HIWAY
3.6	6.1	R	N CR-1
1.9	8.0	L	RT. 95
4.0	12.0	R	CR-2
15.9	27.9	R	RT. 116
0.4	28.3	L	2ND ST/LONDON MILLS
0.4	28.7	S	THRU TOWN/TURNS INTO CR-39
2.9	31.6	L	AT "T" FOLLOWING CR-39
2.5	34.1	R	CR-8
2.5	36.6	R	FOLLOWING CR-8
1.5	38.1	L	FOLLOWING CR-8
8.5	46.6	L	E MAIN ST/RT. 150/KNOXVILLE
0.4	47.0	R	HENDERSON RD/TURNS INTO CR-9
3.0	50.0	S	EAST GALESBURG
2.4	52.4	R	CR-40 JUST BEFORE RR TRACKS
3.9	56.3		SAG/DOWNTOWN WATAGA
	56.3	L	CR-37
0.4	56.7	R	CR-36
3.5	60.2	L	CR-35
1.1	61.3	R	700E/CR-6
6.1	67.4	S	ONTO RT. 17
0.6	68.0	S	ONTO CR-9
8.5	76.5	R	RT. 81/5TH ST/ANDOVER/SERVICES
1.0	77.5	S	ONTO OSCO RD
3.3	80.8	S	OSCO
10.1	90.9	L	POPPY GARDEN RD
2.0	92.9	S	CROSS RT. 84/COLONA/SERVICES
0.3	93.2	R	6TH ST
0.5	93.7	L	5TH AVE/JUST PAST HENNEPIN CANAL
0.2	93.9	R	7TH ST
0.5	94.4	L	RT. 84 BUSY 4-LANE HIWAY
1.1	95.5	R	FOLLOW RT. 84
3.2	98.7	S	FOLLOW RT. 92
0.4	99.1	R	13TH ST/EAST MOLINE
0	99.1	L	QUICKLY ONTO 15TH AVE
1.5	100.6	R	AT THE "T"/55TH ST
0.3	100.9		FINISH AT RIVER

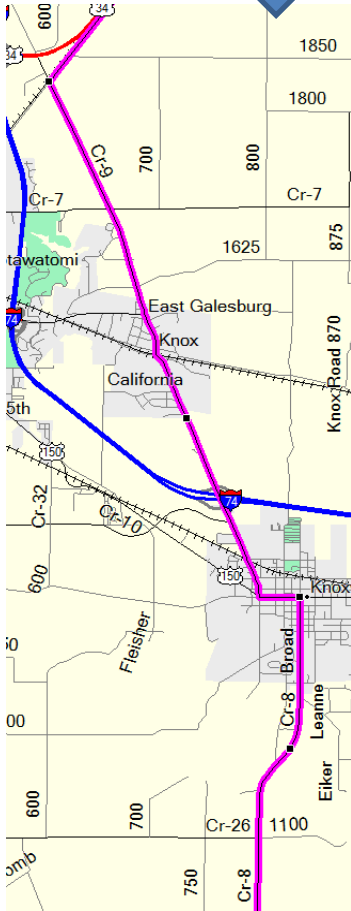


MAP 1

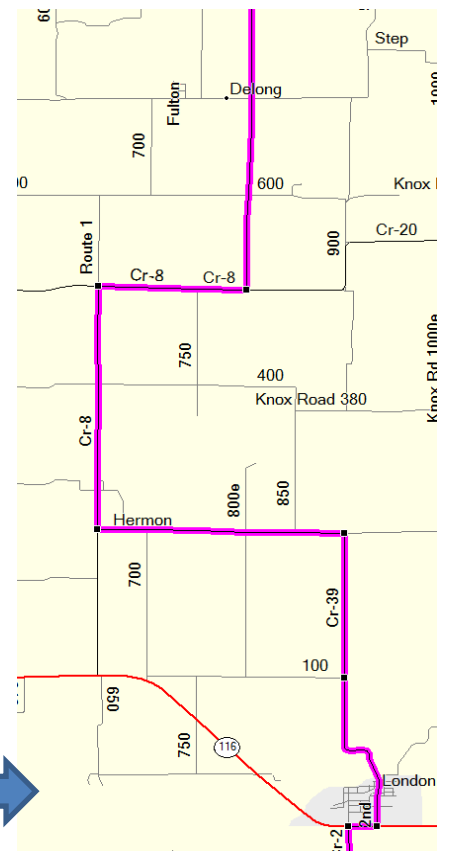


MAP 4

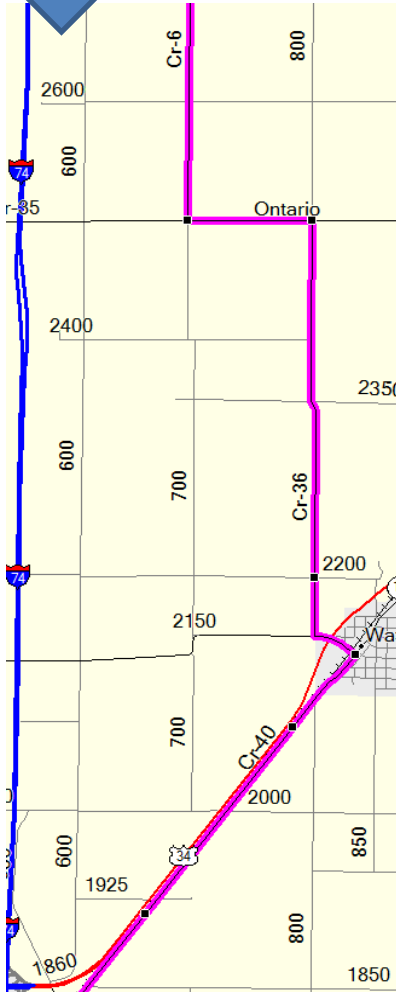
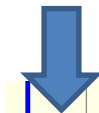
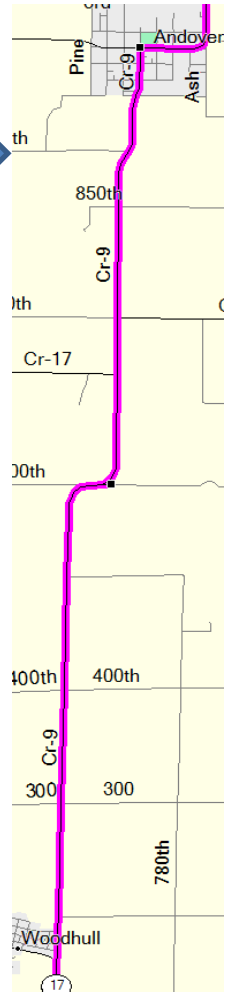
MAP 3

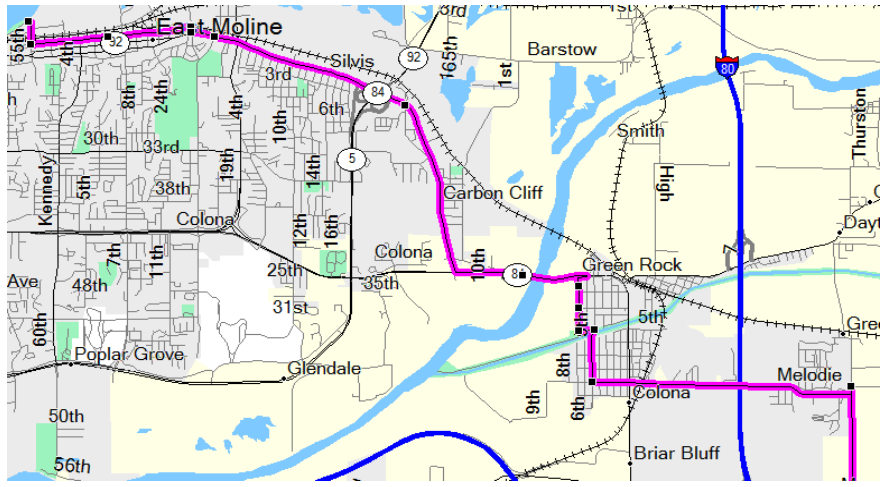
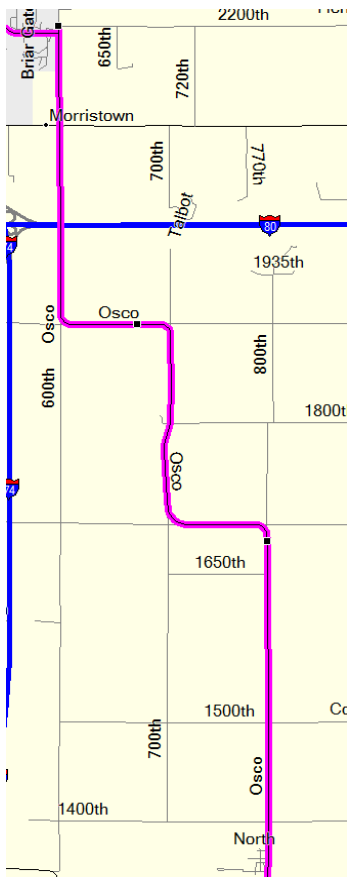


MAP 2



MAP 5





MAP 7



MAP 6

