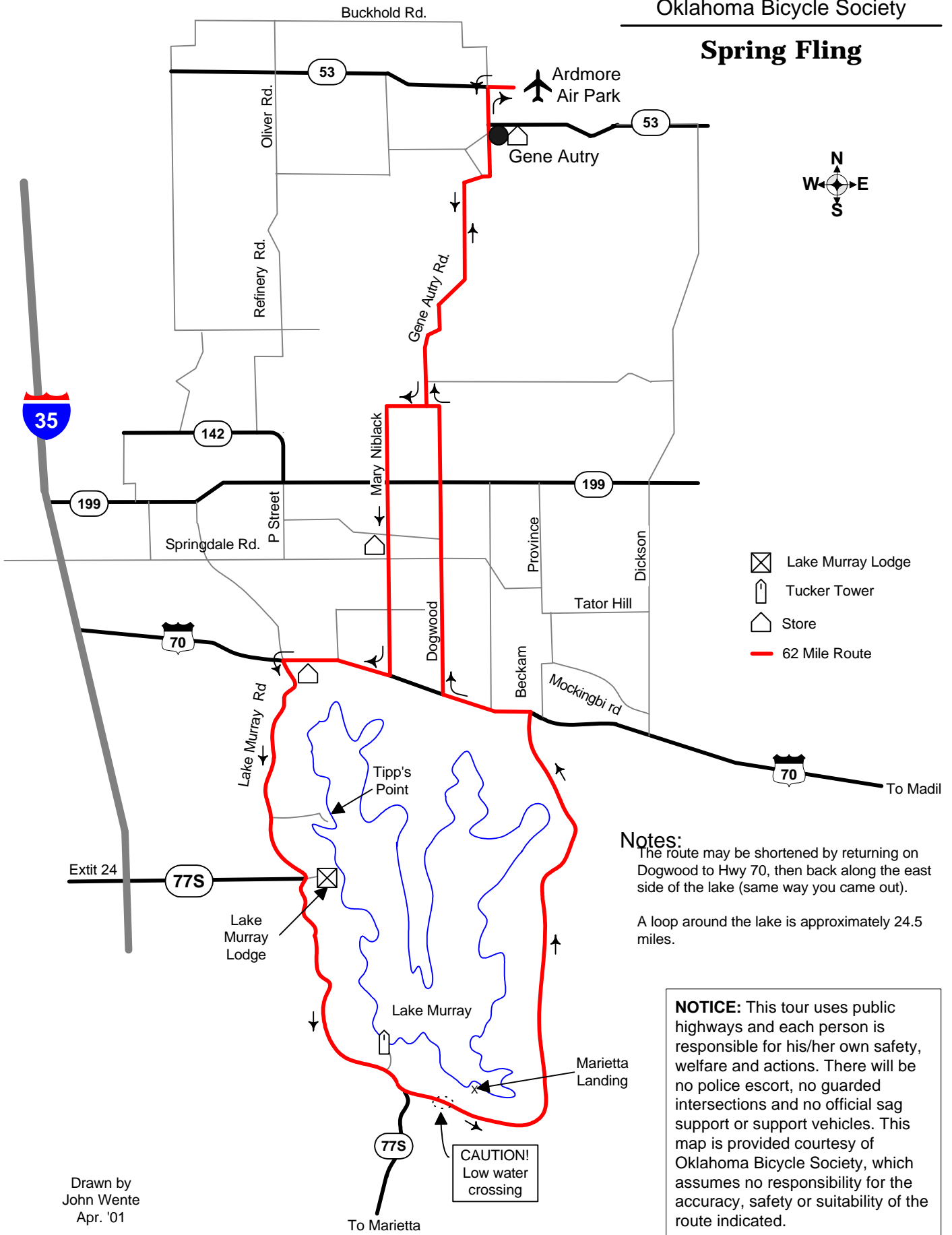






# Spring Fling



-  Lake Murray Lodge
-  Tucker Tower
-  Store
-  62 Mile Route

### Notes:

The route may be shortened by returning on Dogwood to Hwy 70, then back along the east side of the lake (same way you came out).

A loop around the lake is approximately 24.5 miles.

**NOTICE:** This tour uses public highways and each person is responsible for his/her own safety, welfare and actions. There will be no police escort, no guarded intersections and no official sag support or support vehicles. This map is provided courtesy of Oklahoma Bicycle Society, which assumes no responsibility for the accuracy, safety or suitability of the route indicated.

Drawn by  
John Wente  
Apr. '01

**CAUTION!**  
Low water  
crossing