



















SPBC Classic 2019 20 (Official)

Dist	Type	Note	Next
0.0		Start of route	0.0
0.0		L onto 13th Ave W	0.1
0.2		R onto 17th St W/Memphis Rd	1.9
2.1		L onto 16th Ave E/Canal Rd	2.0
4.1		L onto 49th St E/Experimental Farm Rd	1.0
5.1		R onto US-19 N	1.1
6.2		R onto Bayshore Dr	0.7
6.9		L onto Terra Ceia Rd	0.8
7.7		CAUTION! Continue across US19	0.9
8.5		L into SAG Stop	0.6
9.1		R onto 63rd St W/Bayshore Dr	2.3

9.1 miles. +28/-36 feet

Dist	Type	Note	Next
11.4		R onto US-19 S	1.1
12.5		L onto 49th St E/Experimental Farm Rd	1.0
13.6		R onto 16th Ave E/Canal Rd	2.0
15.6		R onto 17th St E	1.9
17.5		L onto 13th Ave W	0.1
17.6		R into fairgrounds	0.0
17.6		End of route	0.0

8.5 miles. +32/-28 feet