

# 2019 Swedish Days 101 Mile Route



**Y  
e  
l  
l  
o  
w**

Num	Dist	Next	Prev	Type	Note
1.	0.0	0.0	0.0	📍	Start of route
2.	0.0	0.2	0.0	←	Left onto West Keslinger Road, CR 41
3.	0.2	2.8	0.2	→	Right onto Dauberman Road, CR 62
4.	3.0	2.2	2.8	↑	Continue onto Dauberman Road, CR 62
5.	5.2	1.0	2.2	→	Right onto Lasher Road
6.	6.2	1.1	1.0	←	Left onto Florence Road
7.	7.3	3.0	1.1	←	Sharp left onto Scott Road, CR 48
8.	10.3	0.8	3.0	→	Sharp right onto Dugan Road
9.	11.1	0.9	0.8	←	Left onto Wheeler Road
10.	12.0	1.0	0.9	←	Left onto Esker Drive

12.0 miles. +63/-192 feet



**R  
e  
d**

Num	Dist	Next	Prev	Type	Note
11.	13.1	0.0	1.0	→	Right
12.	<h2>Rest Stop</h2>				
13.					
14.	13.1	1.1	0.0	←	Left onto Esker Drive
15.	14.2	1.6	1.1	←	Left onto Wheeler Road
16.	15.8	0.4	1.6	→	Right onto Division Drive
17.	16.2	1.2	0.4	→	Right onto East Galena Boulevard
18.	17.5	0.7	1.2	←	Left onto Snow Street
19.	18.1	0.5	0.7	→	Right onto South Main Street
20.	18.6	0.1	0.5	→	Right onto US 30, IL 47
21.	18.7	1.6	0.1	→	Right onto Prairie Street
22.	20.3	0.7	1.6	←	Left onto Mighell Road

8.2 miles. +87/-103 feet

**R  
e  
d**

Num	Dist	Next	Prev	Type	Note
23.	20.9	0.5	0.7	→	Right onto Jericho Road, CR 24
24.	21.4	1.6	0.5	←	Left onto Ashe Road
25.	23.0	0.9	1.6	←	Left onto Galena Road
26.	23.8	1.1	0.9	→	Right onto East Beecher Road
27.	24.9	0.5	1.1	←	Left onto Beecher Road
28.	25.4	0.8	0.5	→	Right onto Corneils Road
29.	26.3	1.0	0.8	←	Left onto Eldamain Road
30.	27.3	1.4	1.0	→	Right onto Faxon Road
31.	28.7	0.5	1.4	←	Left onto Needham Road
32.	29.2	0.9	0.5	→	Right onto East Main Street
33.	30.1	0.3	0.9	→	Right onto Lew Street

9.8 miles. +106/-146 feet

**R  
e  
d**

Num	Dist	Next	Prev	Type	Note
34.	30.4	2.6	0.3	→	Right onto East Lee Street
35.	33.0	1.2	2.6	→	Slight right onto Rock Creek Road
36.	34.2	0.3	1.2	←	Left onto Galena Road
37.	34.5	1.2	0.3	→	Right onto Clark Road
38.	35.7	1.3	1.2	→	Right onto Jericho Road, Prairie CR 24
39.	36.9	1.9	1.3	←	Left onto Dugan Road
40.	38.8	0.2	1.9	→	Straight through Roundabout
41.	39.0	1.3	0.2	→	
42.	40.3	0.9	1.3	→	Right onto Wheeler Road
43.	41.2	1.0	0.9	←	Left onto Esker Drive
44.	42.2	0.0	1.0	→	Right

12.1 miles. +220/-143 feet

# 2019 Swedish Days 101 Mile Route



**R**  
**Orange**

Num	Dist	Next	Prev	Type	Note
45.	42.2	0.0	0.0	→	Right
46.	<b>Rest Stop</b>				
47.					
48.	42.3	1.1	0.1	←	Left onto Esker Drive
49.	43.3	0.9	1.1	→	Right onto Wheeler Road
50.	44.2	0.8	0.9	→	Right onto Dugan Road
51.	45.0	3.8	0.8	←	Sharp left onto Scott Road, CR 48
52.	48.8	2.8	3.8	→	Right onto Swan Road, CR 44
53.	51.6	0.9	2.8	←	Sharp left onto Main Street Road, CR 10
54.	52.5	0.2	0.9	→	Slight right onto West County Line Road, CR 1

10.3 miles. +139/-97 feet

**Orange**

Num	Dist	Next	Prev	Type	Note
55.	52.7	0.8	0.2	→	Slight right onto West County Line Road, CR 1
56.	53.5	0.2	0.8	←	Left onto West County Line Road, CR 1
57.	53.7	0.2	0.2	→	Slight right onto West County Line Road, CR 1
58.	53.9	0.9	0.2	→	Slight right onto East County Line Road, CR 1
59.	54.8	1.6	0.9	→	Right onto Perry Road, CR 4
60.	56.3	0.8	1.6	←	Left onto Miner Road
61.	57.1	2.9	0.8	→	Right onto Harter Road
62.	60.0	2.2	2.9	→	Slight right onto Dauberman Road, CR 62
63.	62.2	2.3	2.2	←	Left onto Lasher Road

9.7 miles. +71/-79 feet

**Orange**  
**Green**

Num	Dist	Next	Prev	Type	Note
64.	64.5	1.2	2.3	→	Right onto Harter Road, CR 4
65.	65.7	0.3	1.2	→	Right onto Esker Drive
66.	66.0	0.0	0.3	←	Left
67.	<b>Rest Stop</b>				
68.					
69.	66.0	1.1	0.0	←	Left onto Esker Drive
70.	67.1	0.9	1.1	→	Right onto Wheeler Road
71.	68.0	0.2	0.9	←	Left onto Dugan Road
72.	68.2	3.2	0.2	→	Right onto Wheeler Road
73.	71.5	0.8	3.2	→	Right onto Davis Road, CR 44
74.	72.3	0.5	0.8	←	Left onto Scott Road, CR 44
75.	72.7	2.8	0.5	→	Right onto Swan Road, CR 44

10.6 miles. +92/-105 feet

**Green**

Num	Dist	Next	Prev	Type	Note
76.	75.5	0.9	2.8	←	Sharp left onto Main Street Road, CR 10
77.	76.4	0.2	0.9	→	Slight right onto West County Line Road, CR 1
78.	76.5	0.8	0.2	→	Slight right onto West County Line Road, CR 1
79.	77.3	0.2	0.8	←	Left onto West County Line Road, CR 1
80.	77.5	0.2	0.2	→	Slight right onto West County Line Road, CR 1
81.	77.7	0.9	0.2	→	Slight right onto East County Line Road, CR 1
82.	78.6	3.8	0.9	→	Right onto Perry Road, CR 4
83.	82.4	0.4	3.8	→	Right onto Harter Road, CR 4

9.7 miles. +76/-55 feet

# 2019 Swedish Days 101 Mile Route



**G  
r  
e  
e  
n**



**Y  
e  
l  
l  
o  
w**

Num	Dist	Next	Prev	Type	Note
84.	82.8	1.7	0.4	↑	Continue onto Harter Road, CR 4
85.	84.5	2.6	1.7	↑	Continue onto Harter Road, CR 4
86.	87.1	0.3	2.6	→	Right onto Esker Drive
87.	87.3	0.0	0.3	←	Left
88.	<b>Rest Stop</b>				
89.	87.4	1.1	0.0	←	Left onto Esker Drive
90.	88.5	0.9	1.1	→	Right onto Wheeler Road
91.	89.3	0.8	0.9	→	Right onto Dugan Road
92.	90.1	3.0	0.8	←	Sharp left onto Scott Road, CR 48
93.	93.2	1.1	3.0	→	Sharp right onto Florence Road
94.	94.3	1.0	1.1	→	Right onto Lasher Road

11.8 miles. +131/-164 feet


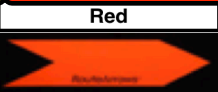
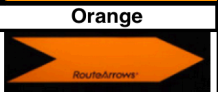


**Y  
e  
l  
l  
o  
w**



Num	Dist	Next	Prev	Type	Note
95.	95.3	2.2	1.0	←	Left onto Dauberman Road, CR 62
96.	97.5	2.8	2.2	↑	Continue onto Dauberman Road, CR 62
97.	100.3	0.2	2.8	←	Left onto West Keslinger Road, CR 41
98.	100.5	0.0	0.2	→	Right
99.	100.5	0.0	0.0	📍	End of route

6.2 miles. +87/-11 feet

**Miles KM**

<b>101</b>	163	<b>Color</b>	Yellow	Red	Orange	Green	Yellow
							
<b>Miles</b>			13.1	29.1	23.7	21.3	13.1

**SAG #: (630) 427-7776**