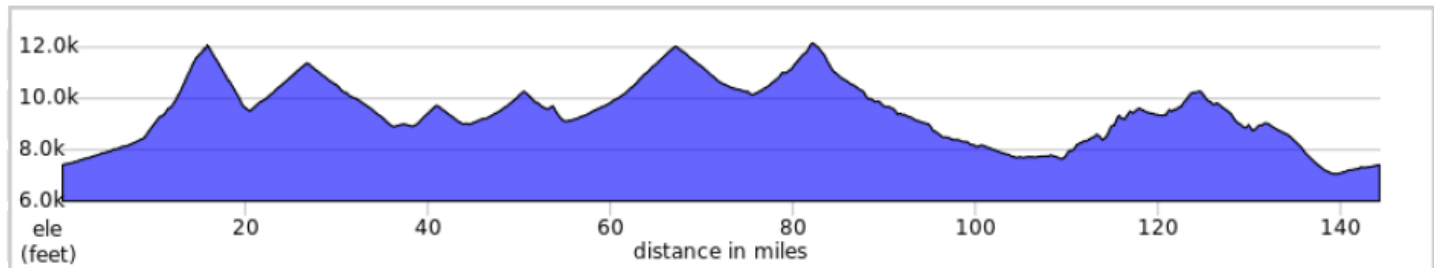


DUAL SPORT LOOP ELEVATIONS

Saturday

Dual Sport C- Loop 140 Mile Continental Divide Loop 5 Passes

Taylor Gulch, Old Monarch, Black Sage Pass, Pitkin, Cumberland Pass, Tincup, Tincup Pass. St Elmo, Mt. Princeton. Ruby Mtn, 4 Mile, Aspen Ridge. Ute Pass. Salida.

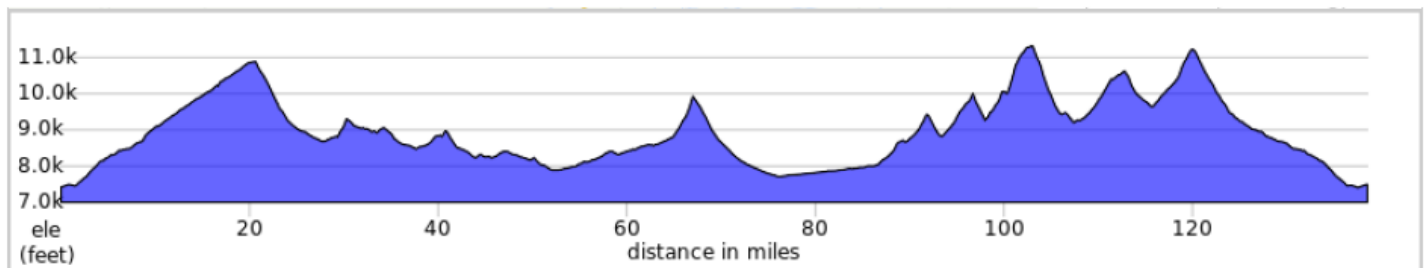


2019 X - Roads

Sunday

Dual Sport C 140 Mile Loop to Sawatch -Bonanza mines loop

80% Offroad loop. Hwy 285 to Marshall Pass Summit. Poncha Creek to Shirley. Poncha Loop to Alder Creek. To Villa Grove. Ute Pass to Saguache. Fuel @ 76 miles in Saguache. Poison Gulch to Keber Creek. Slaughterhouse Gulch to Squirrel Creek. Rawlings Mine to Otto Mears Tollway. Silver Creek to Mears Junction to Fairgrounds.



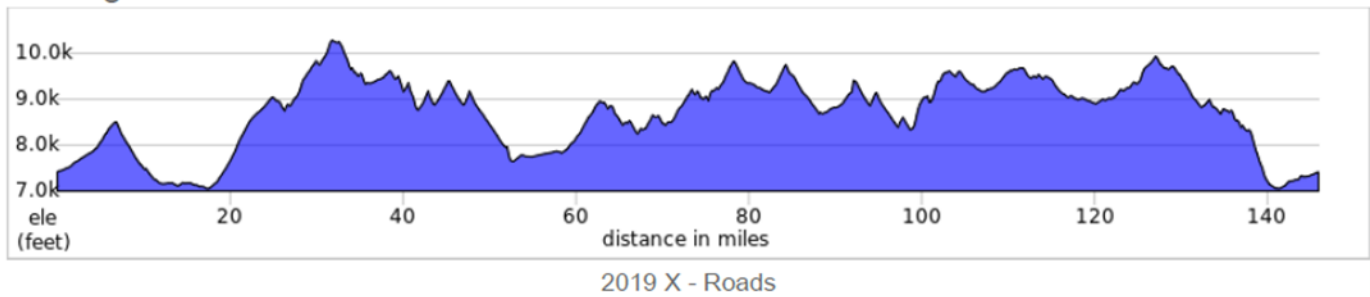
2019 X- Roads

Saturday

Dual Sport B - Loop Salida to Buena Vista (4Mile)



140+ mile Dual Sport route. Fuel at 55 miles. Aspen Ridge to 4 Mile. Fuel in Johnson Village. North side of 285, Bassam Park to Ute Pass. Red is heading out. Green is coming back. Clockwise Direction.

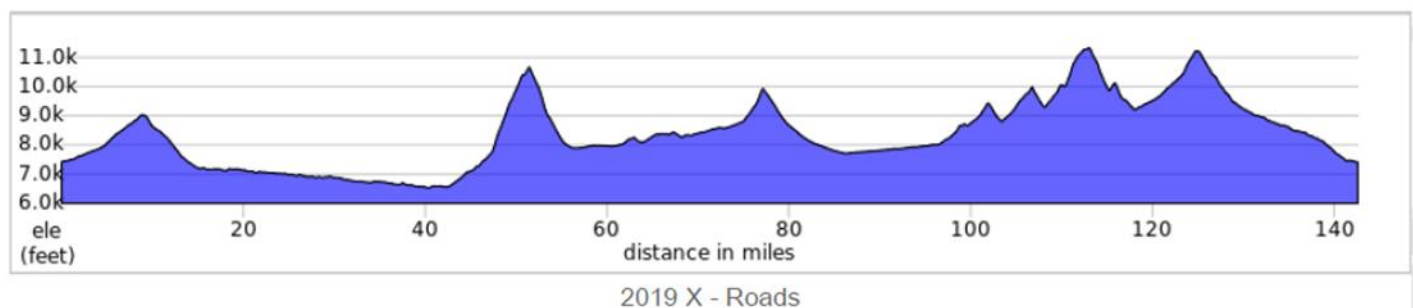


Sunday

'B' Loop Dual Sport 142 Miles Hayden Pass - Sawatch - Bonanza



Fuel at 86 Miles. Ride Below Mt Shavano, Arkansas River Behind Salida. Hwy 50 to Wellsville. River Road to Howard to Coaldale. Hayden Pass to Villa Grove. Ute Pass to Saguache and Fuel. Poison Gulch to Keber Creek. Bonanza to to Rawley Mine to Otto Mears Tollroad. Silvercreek to Hwy 285 back to Fairgrounds.

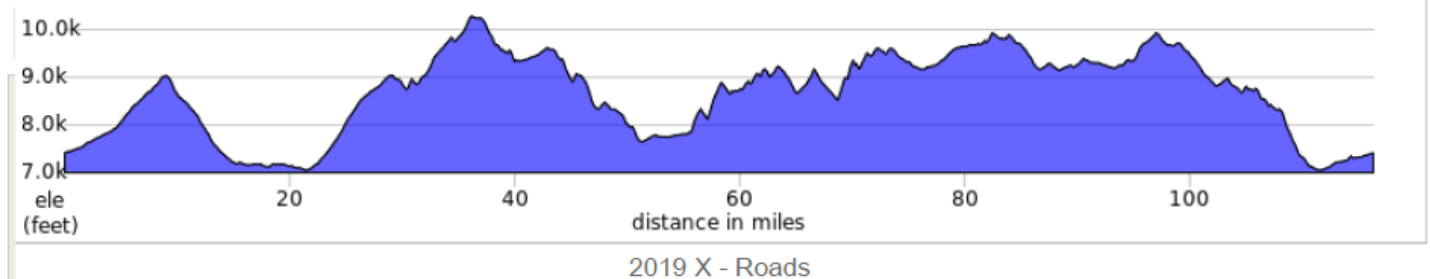


Saturday

Dual Sport A Loop - 116 Miles Salida to Chinaman's Gulch to 'S' Mtn



Aspen Ridge to 4 mile to Chinamen's Gulch to Herring Park to 'S' Mtn. This is a Super Fun Loop that will challenge you. Lunch & Fuel Portage to Carnage Canyon. Singletrack on Triad Ridge.



Sunday

'A-B' Dual Sport Loop 177 Miles Hayden Pass - Sawatch - Bonanza



Fuel at 94 Miles. Ride Below Mt Shavano, Arkansas River Behind Salida. Hwy 50 to Wellsville. River Loop (Powerline Rd. to Sand Cyn.) Howard to Coaldale. Hayden Pass to Villa Grove. Ute Pass to Saguache and Fuel. Poison Gulch to Keber Creek. Bonanza to Rawley Mine. Whale Hill to Hwy 285. Clover Creek to Otto Mears Tollroad. Rainbow Trail Singletrack to Hwy 285 back to Fairgrounds.

