

To
Donner
Summit

To
Sugar
Bowl

Soda Springs
Exit

80

Donner Pass Rd

Serene Lakes Subdivision

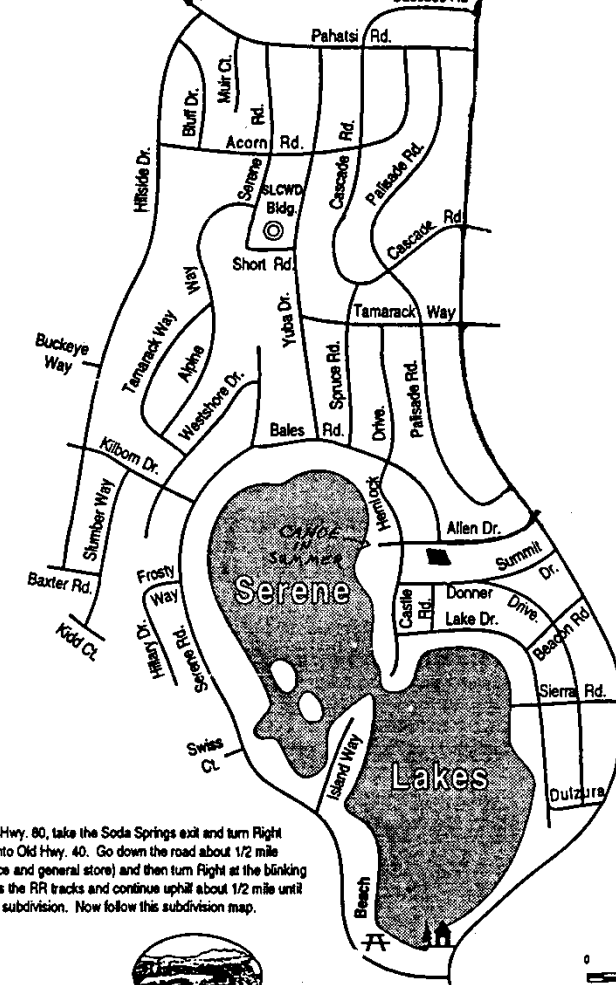
Soda Springs Rd

To
Downhill ski resorts—
Sugar Bowl, Donner Ski Ranch,
Soda Springs, Boreal




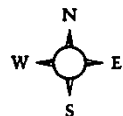
Royal Gorge
Summit Station

To
Kidd Lake, Cascade Lakes



DIRECTIONS:

Traveling east on Hwy. 80, take the Soda Springs exit and turn right at the stop sign onto Old Hwy. 40. Go down the road about 1/2 mile (past the post office and general store) and then turn right at the blinking yellow light. Cross the RR tracks and continue uphill about 1/2 mile until you come into the subdivision. Now follow this subdivision map.



To
N. Fork American River (7 miles)