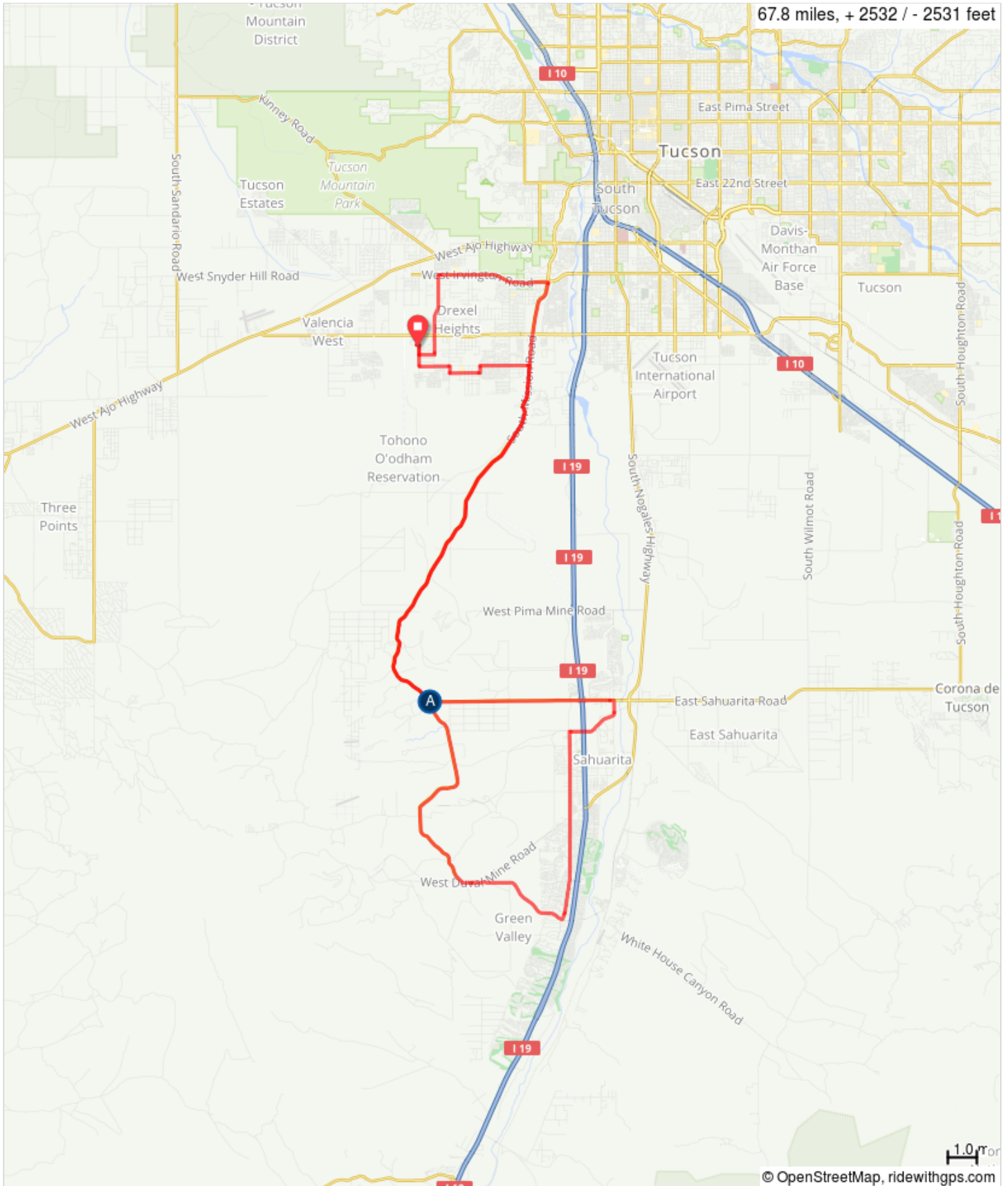






























Mission Road Ramble 70 Mile Loop/Out & Back

A. Helmet Peak SAG, mile 23.5, Open 8:00-3:30, RESTROOMS



Mission Road Ramble 70 Mile Loop/Out & Back

0.0		Start of route
0.0		Begin riding toward S Ignacio M Baumea
0.1		R onto S Ignacio M Baumea
0.4		L onto W Camino Tierra
1.0		L onto S Mark Rd
2.1		Continue onto S Joseph Ave
3.6		R onto W Irvington Rd
7.3		R onto S Mission Rd
23.5		Helmet Peak SAG, 23.5 miles, Open 8:00 am - 3:30 pm. RESTROOMS
31.1		L onto W Duval Mine Rd
31.8		R onto W Continental Rd
34.4		At the traffic circle, continue straight to stay on W Continental Rd
34.9		L onto South La Cañada Drive
38.4		Continue onto South La Cañada Drive
41.2		R onto W El Toro Rd
42.0		Continue onto W Twin Buttes Rd
42.9		L onto S La Villita Rd
43.4		L onto W Sahuarita Rd
46.9		Continue onto W Helmet Peak Rd
49.6		R onto S Mission Rd
62.8		L onto W Los Reales Rd
64.5		L onto W Los Reales Rd/S Sorrel Ln
64.7		R onto W Tetakusim Rd
65.7		R onto S Camino De Oeste
65.9		L onto W Los Reales Rd
66.9		R onto S Sheridan Ave
67.7		L onto Ignacio M Baumea
67.7		R into Casino Del Sol parking lot. End of Route.
67.8		End of route

67.8 miles. +2531/-2531 feet