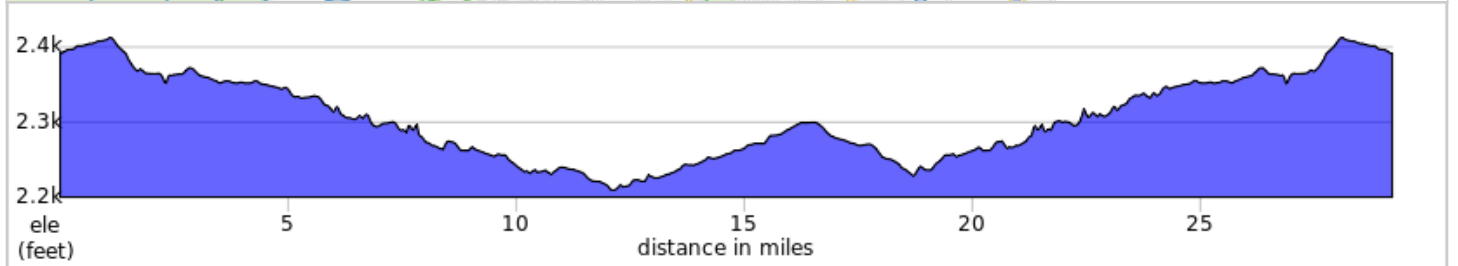
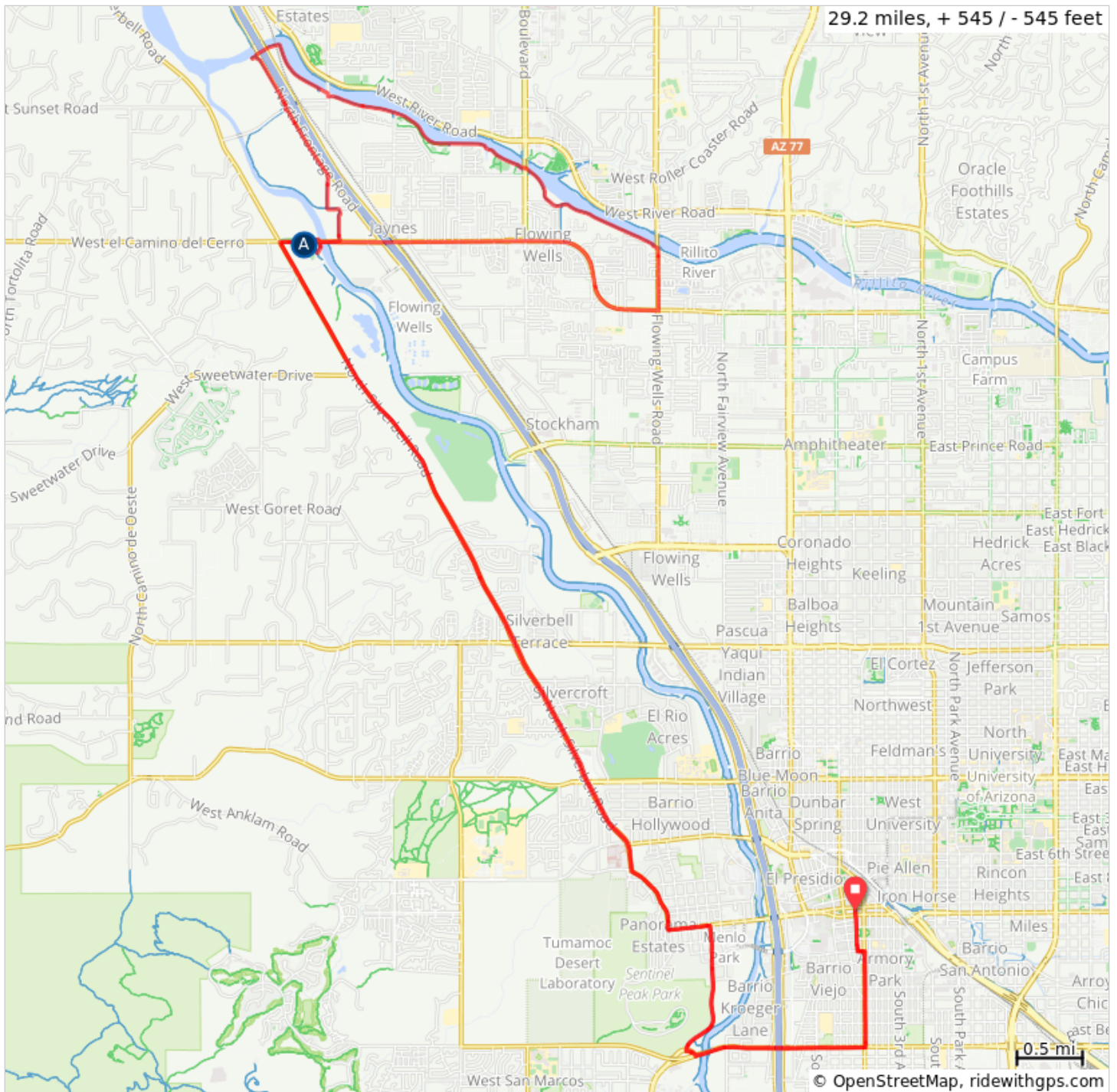











Piccolo Fondo 2019



A. SAG 8:30 to 1:00



Piccolo Fondo 2019

Dist	Type	Note
0.0		Start of route
0.3		L onto E 14th St
0.4		R onto S 6th Ave
1.1		R onto W 22nd St
1.7		Continue onto W Starr Pass Blvd
2.4		R onto S Mission Rd
2.5		R onto S Grande Ave
3.3		At the traffic circle, continue straight to stay on S Grande Ave
3.5		L onto W Congress St
3.8		Continue onto N Silverbell Rd
9.8		R onto W El Camino Del Cerro
10.0		SAG Stop at El Camino Del Cerro Park.
10.0		R onto the Loop, Santa Cruz River Path.
10.1		L following the Loop to Santa Cruz River Path North.
10.2		L following the Loop, Santa Cruz River Path North.
10.4		L onto the Loop, Santa Cruz River Path/Diamond St Loop.
11.6		R to stay on Santa Cruz River Path.
12.0		Go L towards the Rillito River Path
12.1		Sharp R onto the Loop/Rillito River Park
12.9		Straight to stay on Loop/Rillito River Park
14.5		Continue straight to stay on Loop/Rillito River Park
15.0		Continue straight to stay on Rillito River Park.
15.7		R toward N Flowing Wells Rd
15.8		R onto N Flowing Wells Rd
16.2		R onto W Wetmore Rd
16.7		Continue onto Ruthrauff Rd
18.6		Continue onto W El Camino Del Cerro
19.4		L onto N Silverbell Rd

19.4 miles. +242/-381 feet

Dist	Type	Note
25.7	➔	R onto S Grande Ave
25.9	⬆	At the traffic circle, continue straight to stay on S Grande Ave
26.7	➔	L onto S Mission Rd
26.8	➔	L onto W Starr Pass Blvd
27.5	⬆	Continue onto W 22nd St
28.1	➔	L onto S 6th Ave
28.8	➔	L onto E 14th St
28.9	➔	R onto S Scott Ave
29.2	📍	End of route

Rules & Safety of the Road:

ALWAYS stop at Stop Signs and Red Traffic Lights

ALWAYS use hand signals and communicate your intentions

DRINK BEFORE you are thirsty and **EAT BEFORE** you are hungry

CARRY identification

DO NOT ride more than 2 abreast

ALWAYS ride in the rightmost lane that serves your destination