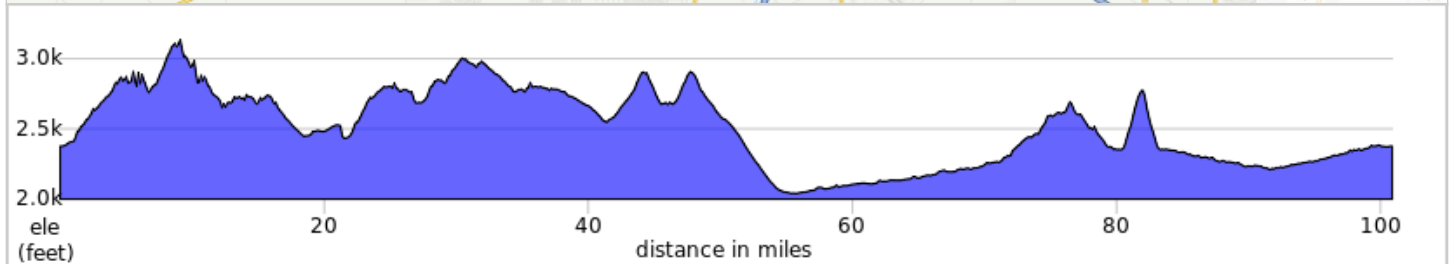
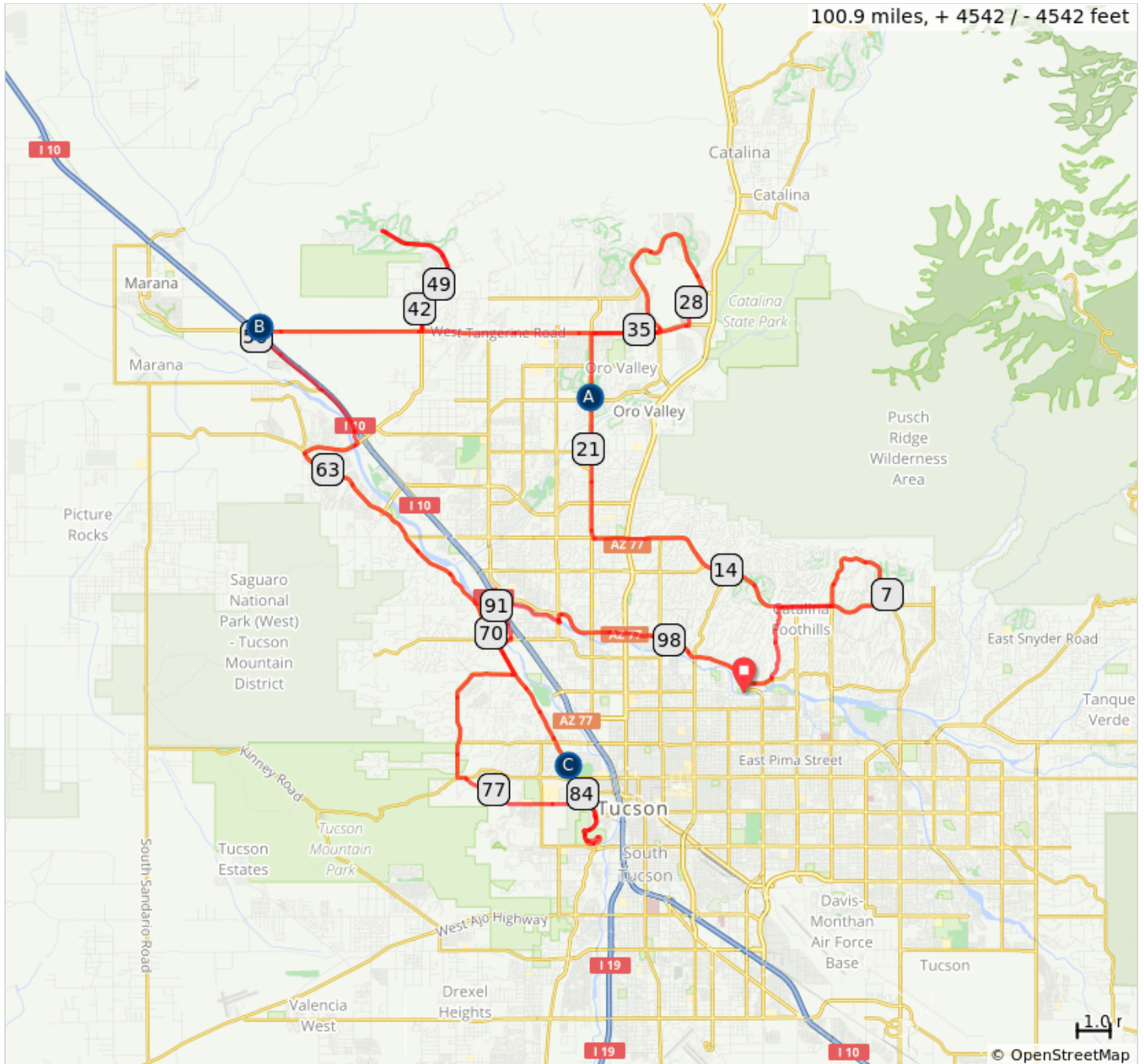





























Mtn to Mtn 2019 100 (updated)



- A. Fry's Grocery SAG, 22.6 miles, Open 7:30 to 10:00, RESTROOMS.
- B. Tangerine Rd and Frontage Rd SAG, 55.4 miles, Open 8:30 to 11:30, RESTROOMS.
- C. Joaquin Murrieta Park SAG, 85 miles, Open 10:00 to 2:30, RESTROOMS.



Mtn to Mtn 2019 100 (updated)

Dist	Type	Note
0.0		Start of route
0.1		Ride straight through Intersection crossing Alvernon Rd following E. River Rd.
1.0		L onto N Pontatoc Rd
3.2		R onto E Sunrise Dr
4.0		Continue straight to stay on E Sunrise Dr
6.7		L onto N Kolb Rd
10.5		R onto E Sunrise Dr
11.5		Continue straight to stay on E Sunrise Dr
13.7		Continue onto E Skyline Dr
15.6		Continue onto E Ina Rd
18.5		R at the 1st cross street onto N La Cañada Dr
19.3		Continue straight to stay on N La Cañada Dr
22.6		Fry's Grocery SAG, 22.6 miles, Open 7:30 to 10:00, RESTROOMS.
24.5		R onto W Tangerine Rd
27.3		L at the 1st cross street onto E Innovation Park Dr
28.6		L onto E Rancho Vistoso Blvd
34.4		R at the 1st cross street onto E Tangerine Rd
41.4		R onto N Dove Mountain Blvd
46.0		Enter the traffic circle
46.0		Exit the traffic circle onto N Dove Mountain Blvd
50.6		R onto W Tangerine Rd
55.4		Tangerine Rd and Frontage Rd SAG, 55.4 miles, Open 8:30 to 11:30. RESTROOMS.
55.7		L onto N Rillito Village Trail
56.4		R onto I-10 Frontage Rd/N Interstate 10 Eastbound Frontage Rd
59.9		R onto N Tiffany Loop
60.4		R onto W Twin Peaks Rd
62.0		L onto N Silverbell Rd

62.0 miles. +3071/-3322 feet

FOI I OW RI ACK ARROWS

Dist	Type	Note
71.3	➔	R onto W Sweetwater Dr
73.2	➡	Slight L onto N Camino De Oeste
75.7	➡	L onto W Speedway Blvd
75.9	➔	R onto W Anklam Rd
79.4	➔	R to stay on W Anklam Rd
79.8	➔	Slight R onto N Silverbell Rd
80.4	➔	R onto South Cuesta Avenue
80.5	⬆	Continue onto Sentinel Peak Rd S to "A" Mountain.
83.2	⬆	Continue onto South Cuesta Avenue
83.3	➡	L onto N Silverbell Rd
85.0	⚓	Joaquin Murrieta Park SAG, 85 miles, Open 10:00 to 2:30, RESTROOMS.
86.0	⬆	Continue straight to stay on N Silverbell Rd
86.1	⬆	Continue straight to stay on N Silverbell Rd
89.3	➔	R onto W El Camino Del Cerro
89.5	➔	R onto the Loop
89.6	➡	L on the Loop towards North Santa Cruz Path. Follow path under road, turning L.
89.9	➡	L onto the Loop North Santa Cruz Path.
90.3	➔	Slight R to stay on the Loop. North Santa Cruz.
91.1	➔	R then L to follow the Loop crossing Sunset Rd. Continue North Santa Cruz.
91.5	➡	L to follow the Loop onto Rillito River Park EAST.
91.6	➔	Sharp R onto the Loop/Rillito River Park EAST.
94.0	⬆	Continue straight to stay on the Loop/Rillito River Park EAST.
94.1	➔	R to exit the Loop onto La Cholla Blvd.
94.1	➔	R onto N La Cholla Blvd
94.4	➔	R onto W River Rd
100.7	➔	R to stay on E River Rd
100.9	📍	End of route

38.9 miles. +1233/-1131 feet