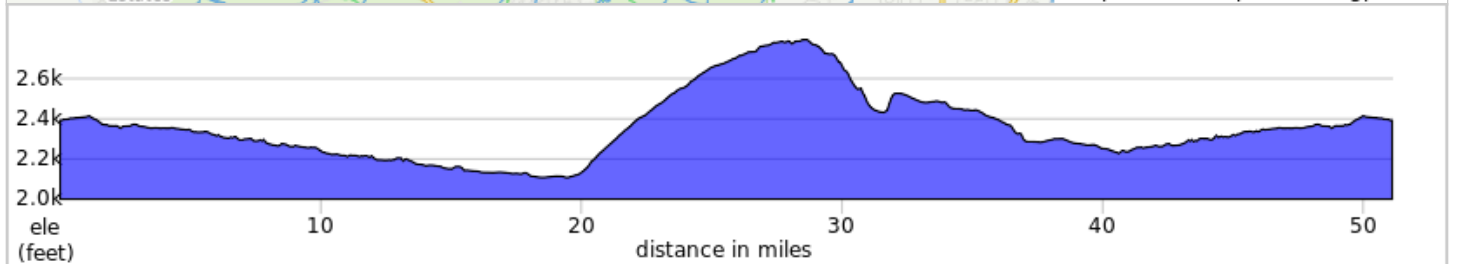
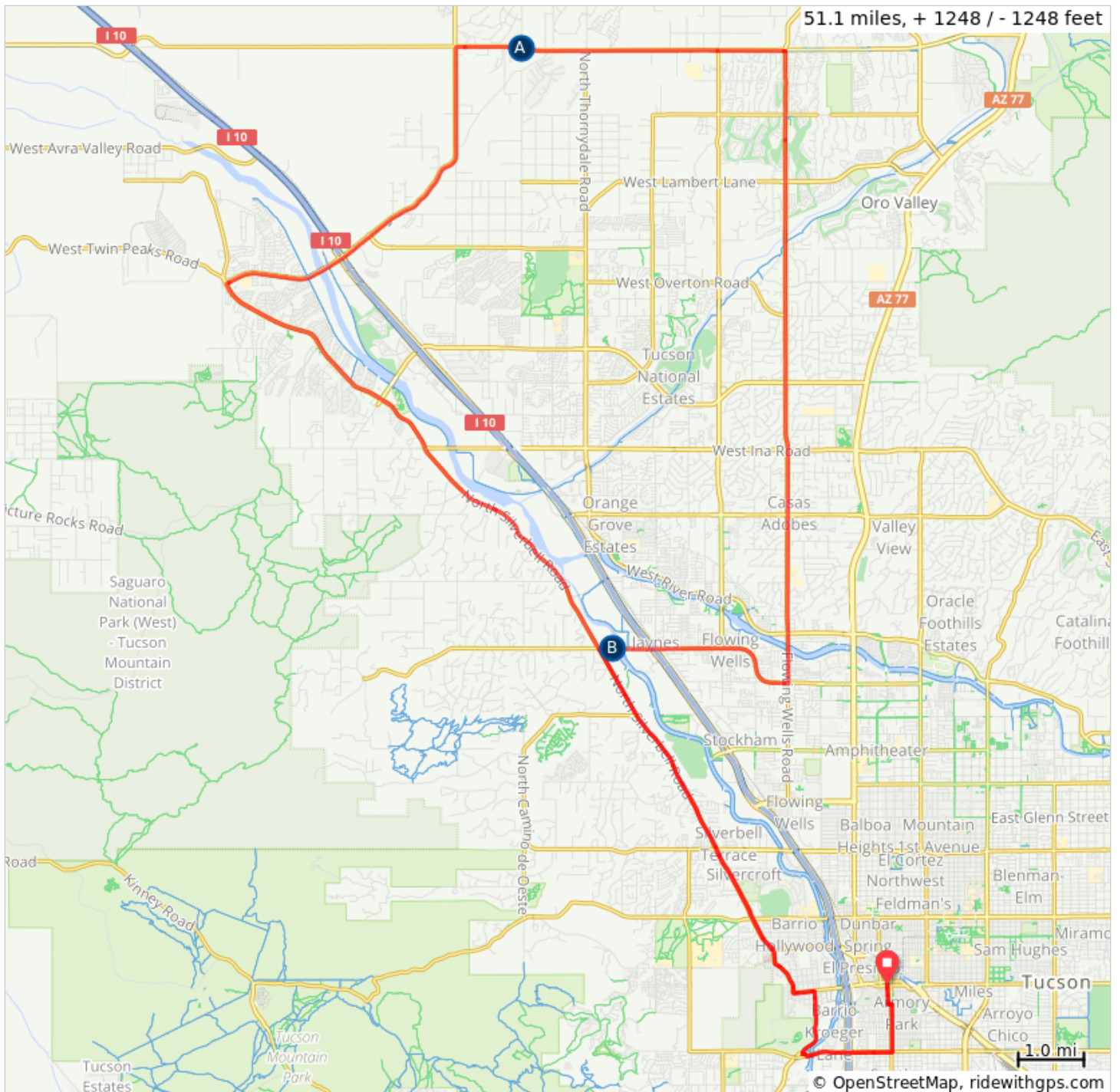


Medio Fondo 2019































A. SAG 2 Open 9:30 - 12:00

B. SAG 1 & 3 Open 8:30 to 1:00



Medio Fondo 2019

Dist	Type	Note
0.0		Start of route
0.3		L onto E 14th St
0.4		R onto S 6th Ave
1.1		R onto W 22nd St
1.7		Continue onto W Starr Pass Blvd
2.4		R onto S Mission Rd
2.5		R onto S Grande Ave
3.3		At the traffic circle, continue straight to stay on S Grande Ave
3.5		L onto W Congress St
3.8		Continue onto N Silverbell Rd
9.8		SAG Stop at El Camino Del Cerro Park
17.9		R onto W Twin Peaks Rd
23.7		R onto W Tangerine Rd
24.7		SAG Stop at Tangerine Sky Park
28.6		R onto N. La Canada Dr
37.6		Continue onto N Flowing Wells Rd
38.1		R onto W Wetmore Rd
38.6		Continue onto Ruthrauff Rd
40.5		Continue onto W El Camino Del Cerro
41.1		SAG Stop at El Camino Del Cerro Park
41.3		L onto N Silverbell Rd
47.3		Continue onto W Congress St
47.6		R onto S Grande Ave
47.8		At the traffic circle, continue straight to stay on S Grande Ave
48.6		L onto S Mission Rd
48.7		L onto W Starr Pass Blvd
49.4		Continue onto W 22nd St
50.0		L onto S 6th Ave

50.0 miles. +1222/-1202 feet

Dist	Type	Note
50.7	←	L onto E 14th St
50.8	→	R onto Scott Ave.
51.1	📍	End of route

Rules & Safety of the Road:

ALWAYS stop at Stop Signs and Red Traffic Lights

ALWAYS use hand signals and communicate your intentions

DRINK BEFORE you are thirsty and **EAT BEFORE** you are hungry

CARRY identification

DO NOT ride more than 2 abreast

ALWAYS ride in the rightmost lane that serves your destination

1.1 miles. +0/-9 feet