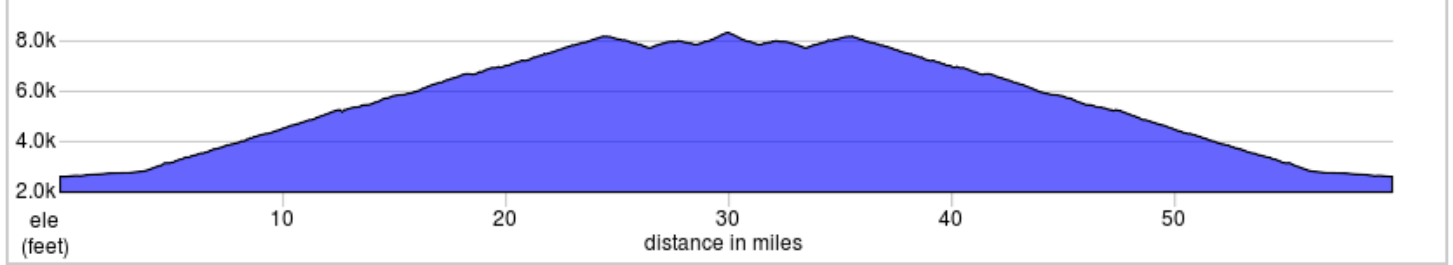










FOLLOW BLACK ARROWS

MLHC 2018 Map & Cue Sheet



A.	Molina Basin Overlook SAG 8.5 Miles OPEN 6:30-9:30 (No Restrooms)	C.	San Pedro Vista SAG 21.3 Miles OPEN 7:30-12 (NO RESTROOMS)
B.	Middle Bear SAG 15.4 Miles on right OPEN 6:30-11 (RESTROOMS)	D.	Loma Linda Overlook PIE SAG OPEN 8:30-1 (RESTROOMS)



1.	0.0		Start of route
2.	1.0		R onto E Snyder Rd
3.	3.1		L onto E Catalina Hwy
4.	28.5		R to stay on N General Hitchcock Hwy
5.	31.3		L onto N General Hitchcock Hwy
6.	56.8		R onto E Snyder Rd
7.	58.8		L onto N Harrison Rd
8.	59.7		End of route

Rules & Safety of the Road:

ALWAYS stop at Stop Signs and Red Traffic Lights
ALWAYS use hand signals and communicate your intentions
DRINK BEFORE you are thirsty and **EAT BEFORE** you are hungry
CARRY identification
DO NOT ride more than 2 abreast
ALWAYS ride in the rightmost lane that serves your destination