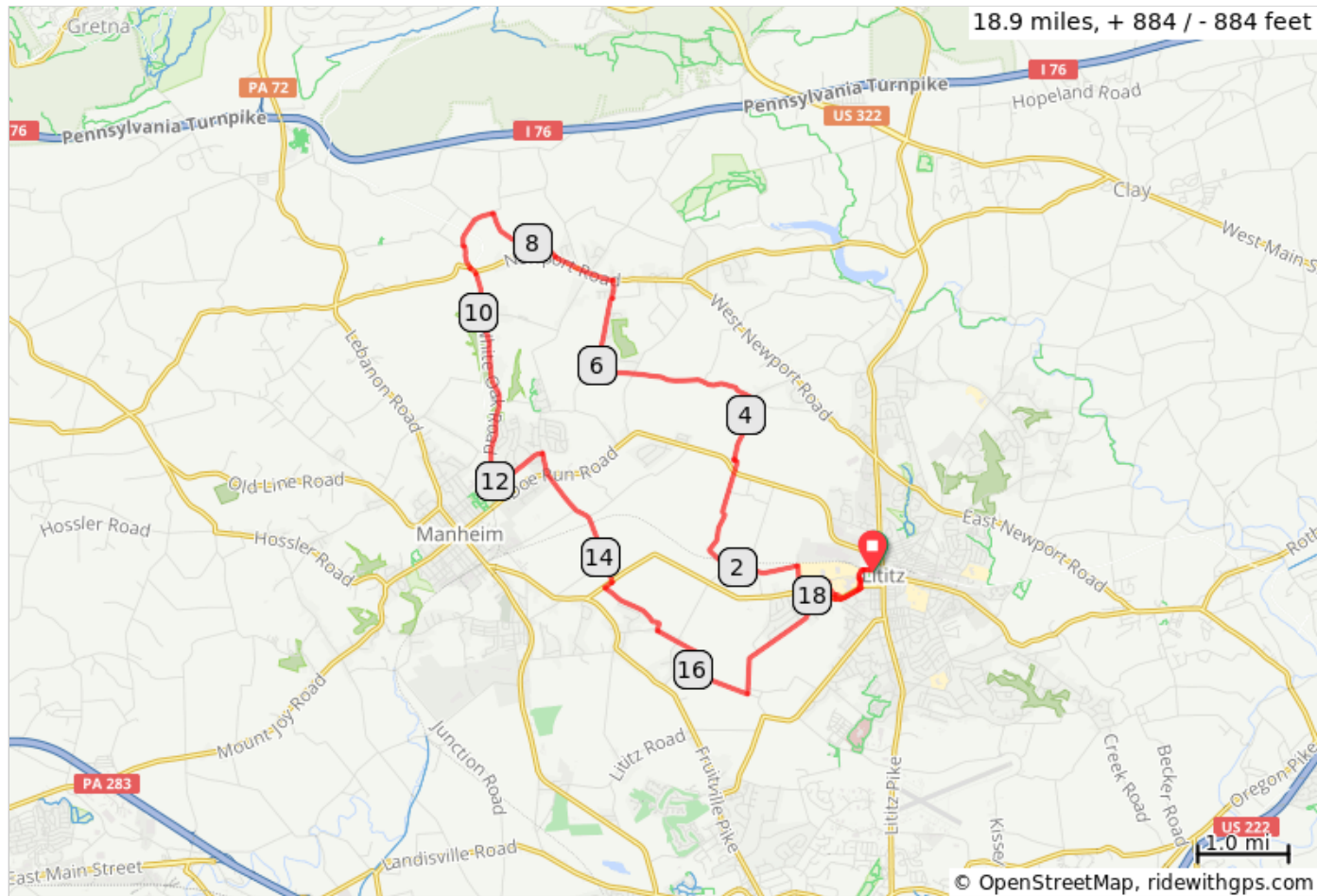


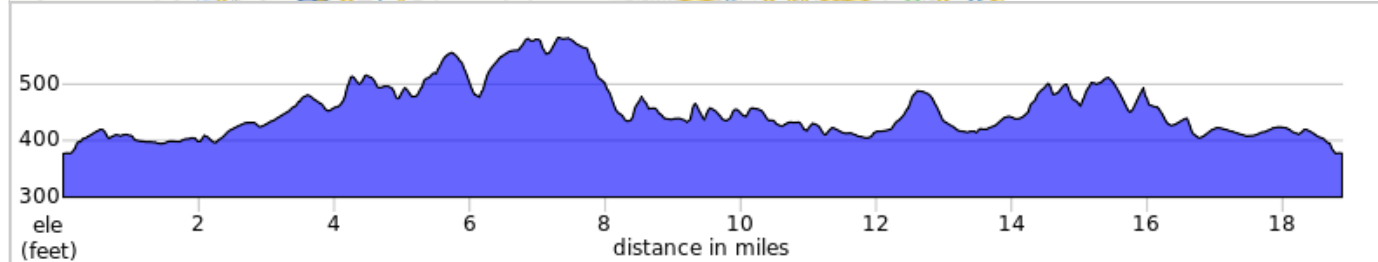
# LI Scenic Overlook (19R)




Start: Lititz Springs Park

Terrain: Rolling  
Max Grade: 5.3%

















Rev: Sep 2018



LI Scenic Overlook (19R)

Type	Dist	Note
	0.0	Start of route
	0.0	Exit back entrance of park
	0.2	Left onto Maple St
	0.2	Right toward W Orange St
	0.3	Right onto W Orange St
	0.6	Right onto Campus Dr
	0.9	Left past Middle School
	1.2	Right onto Limerock Rd
	2.2	Continue onto W Lexington Rd
	3.4	Straight TSO Lexington @ Doe Run Rd
	3.5	Right to stay on W Lexington Rd
	4.2	Left onto Fairview Rd
	6.1	Right onto E Meadow Rd
	6.8	Left onto Carole Ln
	7.1	Left onto Newport Rd
	7.7	Slight right onto Gish Rd

7.7 miles. +419/-233 feet

Type	Dist	Note
	8.6	Left onto Sanctuary Rd
	9.2	Left onto Newport Rd
	9.5	Continue onto White Oak Rd
	11.9	Left onto Stiegel Valley Rd
	12.6	Right onto N Penryn Rd
	12.9	Straight onto S. Penryn @ Doe Run Rd
	14.3	Right onto PA-772 W/Temperance Hill Rd
	14.4	Left onto Northview Dr
	15.2	Left onto Fairland Rd
	16.0	Left onto Sego Sago Rd
	16.6	Left onto Green Acre Rd
	18.0	Right onto PA-772 E/W Orange St
	18.6	Left past high school to return to Park
	18.7	Left onto Maple St
	18.7	Right into Park
	18.9	End of route

11.1 miles. +380/-459 feet