

# Sunday Racing Series Distance Courses

## Starting at Hamilton Creek Sailboat Marina Cove

**Starting Line** -- The starting line will be between the two rightmost no-wake buoys at the mouth of the Hamilton Creek Sailboat Marina cove.

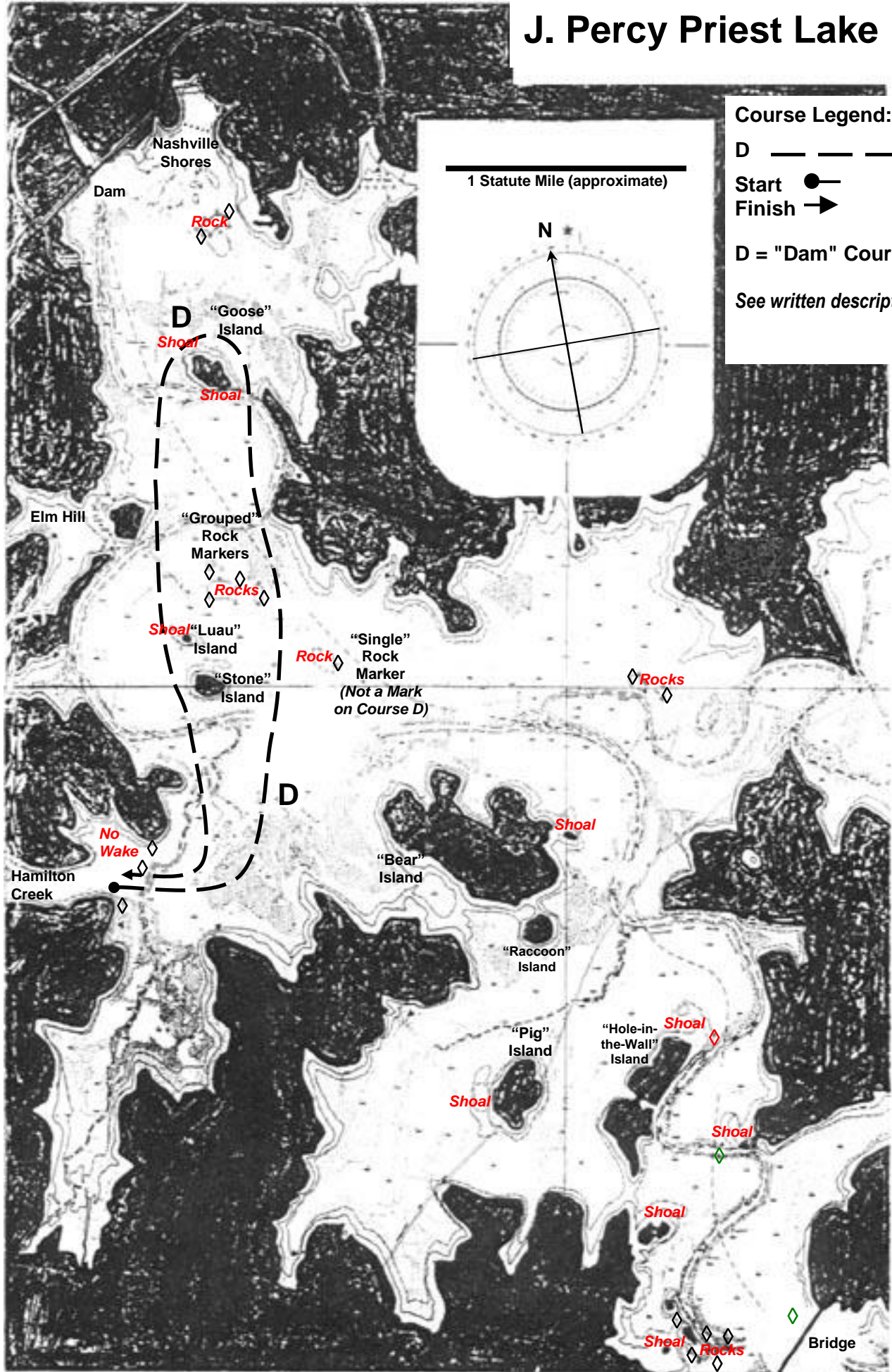
**Finishing Line** -- The finishing line will be the same as the starting line.

**Course Diagrams (Attachments A)** -- See the course diagrams on Attachments A. The written course descriptions below will control when determining the course.

**Course D ("Dam" Course)** -- Sail from the starting line toward the dam leaving "Luau" Island, "Stone" Island and the "Grouped" Rock Markers (northeast of "Luau" Island) to PORT. Round "Goose" Island to PORT. Sail toward "Luau" Island leaving the "Grouped" Rock Markers, "Luau" Island and "Stone" Island to PORT and continue sailing back to the finishing line. **The single rock marker east of "Luau" Island and "Stone" Island is not a mark on Course D and does not have a required side.**

**Course WN ("Wednesday Night" Course)** -- Sail from the starting line to the "Single" Rock Marker (white buoy) that is east of "Luau" Island and "Stone" Island. Round the "Single" Rock Marker to PORT. Continue sailing leaving all of the "Grouped" Rock Markers to PORT. Sail back to the finishing line leaving "Luau" Island and "Stone" Island to PORT.

# J. Percy Priest Lake



### Course Legend:

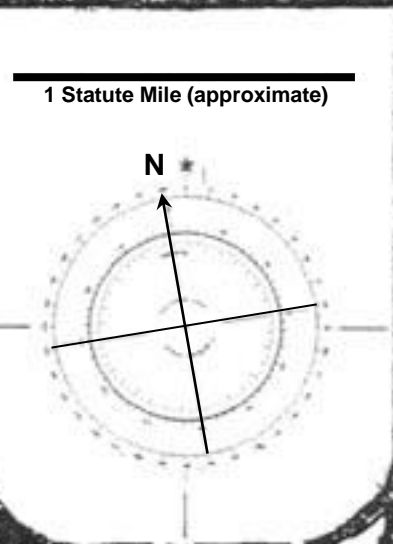
D — — — —

Start ●

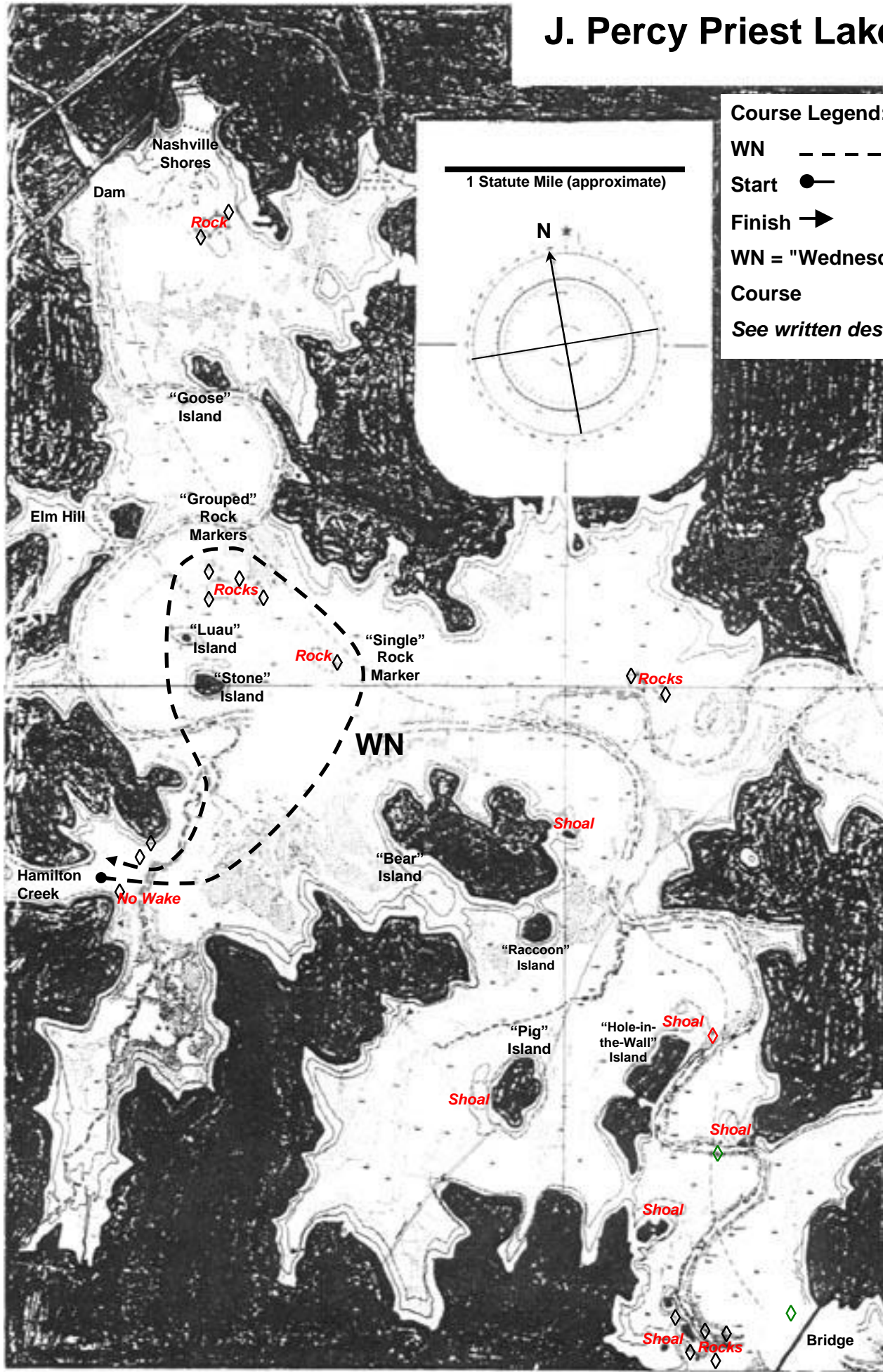
Finish →

D = "Dam" Course

See written description.



# J. Percy Priest Lake



**Course Legend:**

WN -----

Start ●

Finish →

WN = "Wednesday Night"

Course

See written description.

1 Statute Mile (approximate)

N

WN

Rock

"Goose" Island

"Grouped" Rock Markers

Rocks

"Luau" Island

"Stone" Island

"Single" Rock Marker

Rock

Rocks

Shoal

"Bear" Island

"Raccoon" Island

"Pig" Island

"Hole-in-the-Wall" Island

Shoal

Shoal

Shoal

Shoal

Shoal

Rocks

Bridge

Hamilton Creek

No Wake

Dam

Nashville Shores

Elm Hill