



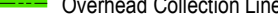

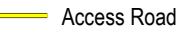

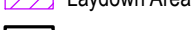
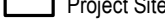
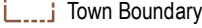
Jericho Rise Wind Farm

Towns of Chateaugay and Belmont - Franklin County, New York

Figure 2: FEIS Project Layout

February 2016

- Notes:** 1. Basemap: Hillshade derived from USGS digital elevation model data.
 2. This is a color graphic. Reproduction in grayscale may misrepresent the data.

-  Wind Turbine
-  Met Tower
-  Overhead Collection Line
-  Buried Collection Line
-  Access Road
-  Substation
-  Laydown Area
-  Project Site
-  Town Boundary



JERICO RISE
WIND FARM

