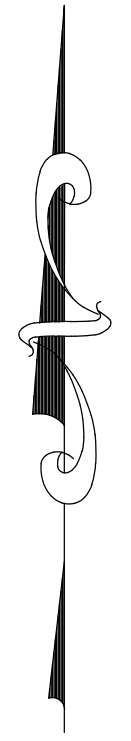
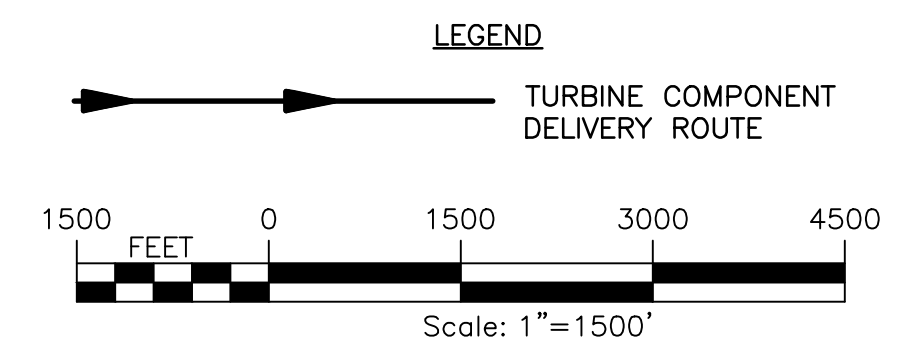
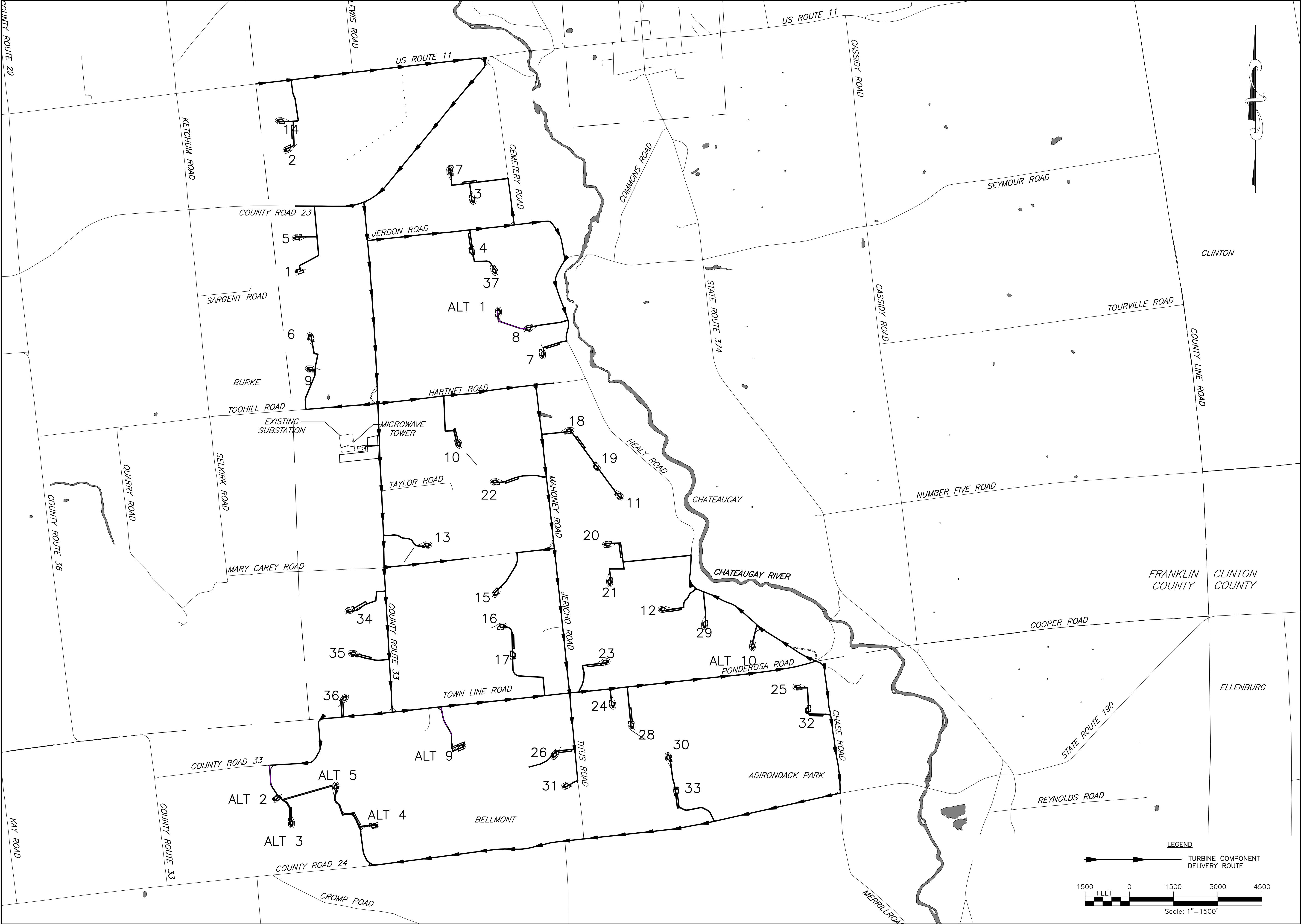


FILE NAME: H:\Projects\140075-Jericho_Rise_2014_ESA\Eng\CAD\CUT\140075_TP-1_transportation_routes.dwg
 DATE/TIME: 7/17/2015 8:25:00 AM
 USER: Bryan_Knighton



PROJECT JERICHO RISE WIND FARM TOWNS OF CHATEAUGAY AND BELLMONT FRANKLIN COUNTY, NEW YORK PRELIMINARY PLANS NOT FOR CONSTRUCTION		TITLE OF DRAWING TRANSPORTATION ROUTE SHEET	
DRAWING NO. TP-1		SHEET 4 OF 29	
PROJECT NO. 140075		ISSUE DATE JUNE 2015	
PROJECT MANAGER S. WILKINSON		SCALE AS SHOWN	
DRAWN BY BAVEH		DATE JUNE 2015	
CHECKED BY AS SHOWN		DESCRIPTION REV	
COPYRIGHT © 2015 FISHER ASSOCIATES, P.E., L.S., D.P.C. New York State Education Law, Section 1400.0(3) requires that the design of this drawing be prepared by a licensed professional engineer or land surveyor, to alter in any way, in an attempt to mislead or deceive, the drawing engineer or land surveyor, the notation "prepared by" followed by the name of the professional engineer or land surveyor, and a specific description of the alteration.		DATE REV	
7		6	
6		5	
5		4	
4		3	
3		2	
2		1	
1		REV	