





Title
Marble River Wind Farm

Towns of Clinton and Ellenburg,
 Clinton County, New York

Legend

-  Wind Turbine - Modified Layout
-  Wind Turbine - Approved Layout
-  Adirondack Park Boundary
-  Town Boundary

Notes

Map Created: August 2010.

Base Map:
 ESRI StreetMap North America, 2008.

© 2010 Environmental Design & Research.
 Landscape Architecture, Planning, Environmental
 Services, Engineering and Surveying, P.C.

Author



Figure 3: Comparison of Approved and Modified Project