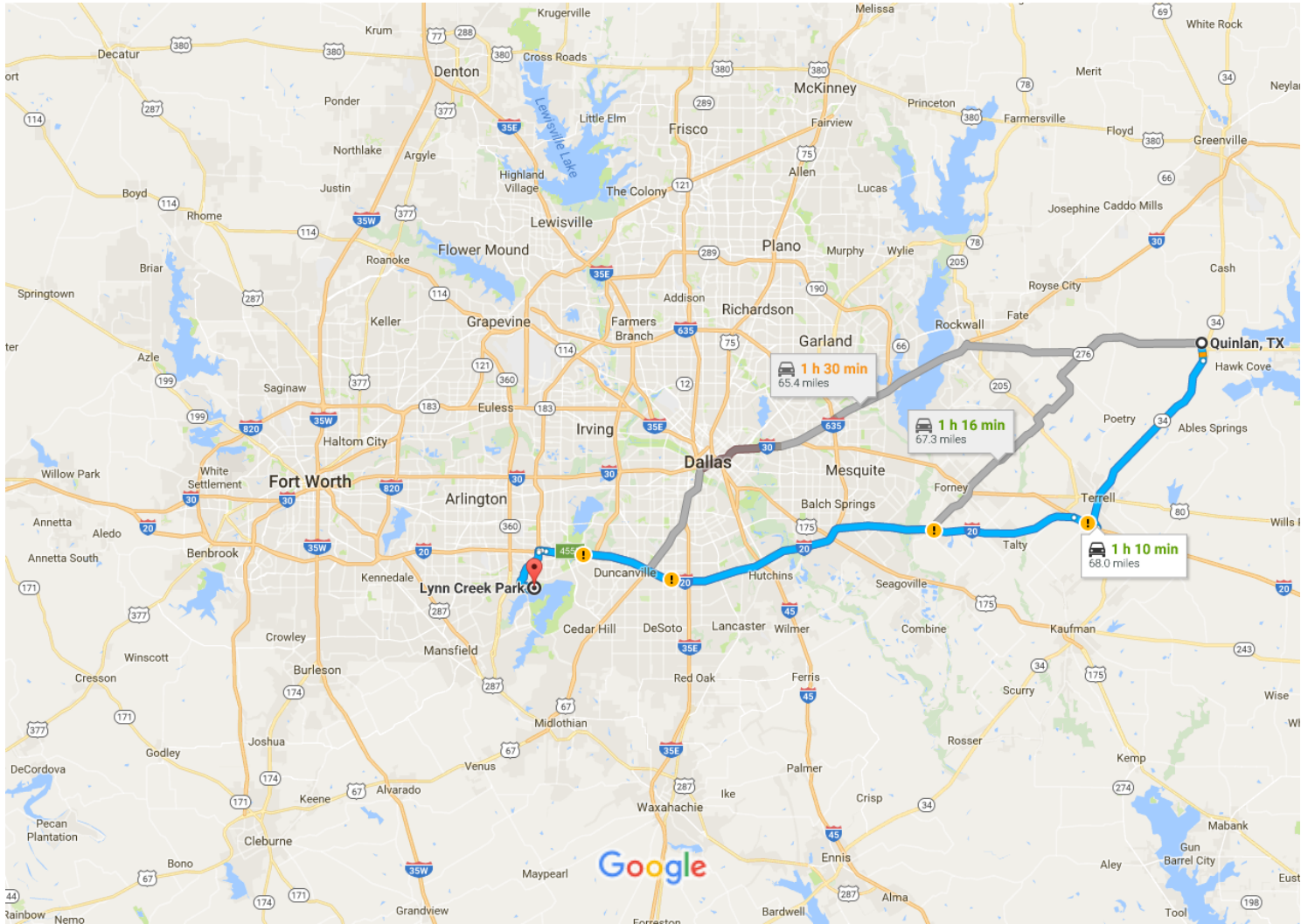




Quinlan, TX to Lynn Creek Park




Drive 68.0 miles, 1 h 10 min






Map data ©2016 Google 5 mi

Quinlan, TX







Get on I-20 W in Terrell from TX-34 S

- 21 min (18.0 mi)
1.  Head west on E Main St toward Epperson St
0.1 mi
 2.  Turn left onto TX-264 Spur S/TX-34 BUS S
1.4 mi
 3.  Turn right onto TX-34 S
16.2 mi
 4.  Turn right to merge onto I-20 W
0.3 mi

Follow I-20 W to I-20 Frontage Rd in Grand Prairie. Take exit 455B from I-20 W

- 39 min (45.2 mi)
5.  Merge onto I-20 W
1.8 mi
 6.  Keep left at the fork to stay on I-20 W
43.0 mi
 7.  Take exit 455B for Lake Ridge Pkwy N toward TX-161 N
0.4 mi

Take Lake Ridge Pkwy to Rd 1

- 11 min (4.9 mi)
8.  Merge onto I-20 Frontage Rd
0.2 mi
 9.  Turn left onto State Hwy 161 S
0.1 mi
 10.  Continue onto Lake Ridge Pkwy
3.5 mi
 11.  Turn left onto Mansfield Rd
0.2 mi
 12.  Mansfield Rd turns right and becomes Lynn Creek Pkwy
0.3 mi
 13.  Turn left onto Rd 1
0.6 mi

Lynn Creek Park

5700 Lake Ridge Parkway, Grand Prairie, TX 75052

These directions are for planning purposes only. You may find that construction projects, traffic, weather, or other events may cause conditions to differ from the map results, and you should plan your route accordingly. You must obey all signs or notices regarding your route.