

[Map and text](#) | [Map only](#) | [Text only](#)

Print  [Print](#)



A **304 Josephs Ln, Pittsburgh, PA 15237-1255**

B **547 Route 228, Mars, PA 16046-3123**

Route: **18.5 mi, 23 min**

1. A 304 Josephs Ln, Pittsburgh, PA 15237-1255

A–B: 18.5 mi

23 min


2.  1. Depart Josephs Ln toward Cotton Ln 0.6 mi

3.  2. Turn left onto Camp Horne Rd 0.2 mi

4.  3. Take ramp left for I-279 North 5.0 mi

5.  4. Keep straight onto I-79 North / Raymond P Shafer Hwy 6.5 mi

6.  5. At exit 78, take ramp right for PA-228 toward Mars / Cranberry 0.3 mi

7.  6. Turn right onto PA-228 East

Pass Sunoco on the right in 1.4 mi

5.9 mi

8.  B 7. Arrive at 547 Route 228, Mars, PA 16046-3123


The last intersection is Brickyard Rd



If you reach Three Degree Rd, you've gone too far

0 ft

9.

These directions are subject to the Microsoft®: Service Agreement and for informational purposes only. No guarantee is made regarding their completeness or accuracy. Construction projects, traffic, or other events may cause actual conditions to differ from these results. Map and traffic data © 2010 NAVTEQ™.


Type your route notes here (up )

My Notes



On the go? Use [m.bing.com](#) to find maps, directions, businesses, and more

Route: 18.5 mi, 23 min 

This was your map view in the browser window.

A: 304 Josephs Ln, Pittsburgh, PA 15237-1255

B: 547 Route 228, Mars, PA 16046-3123

