

DISTRICT FIVE: Single-Member District Five shall consist of all that territory described as follows:

BEGINNING at a point in the City of Laredo where the United I.S.D. boundary intersects with the centerline of Interstate Highway 35 for the southwest corner and POINT-OF-BEGINNING of this District;

THENCE, in a northerly direction along the centerline of Interstate Highway 35 to the intersection with the centerline of Del Mar Boulevard;

THENCE, in a westerly direction along the centerline of Del Mar Boulevard to the intersection with the centerline of Old Santa Maria Road;

THENCE, in a northerly direction along the centerline of Old Santa Maria Road to the intersection with the centerline of FM 1472 (Mines Road);

THENCE, in a southeasterly direction along the centerline of FM 1472 (Mines Road) to the intersection with the centerline of Interstate Highway 35;

THENCE, in a northeasterly direction along the centerline of Interstate Highway 35 to the intersection with the centerline of International Boulevard for the northwest corner of the District;

THENCE, in an easterly direction along the centerline of International Boulevard to the intersection with the centerline of Martinique Drive;

THENCE, in a northerly direction along the centerline of Martinique Drive to the intersection with the centerline of Rolling Hills Drive;

THENCE, in an easterly and northerly direction, respectively, along the centerline of Rolling Hills Drive to the intersection with the centerline of Northstar Drive;

THENCE, in an easterly direction along the centerline of Northstar Drive to the intersection with the centerline of Livingston Drive;

THENCE, in a northerly direction along the centerline of Livingston Drive to the intersection with the centerline of Shiloh Drive;

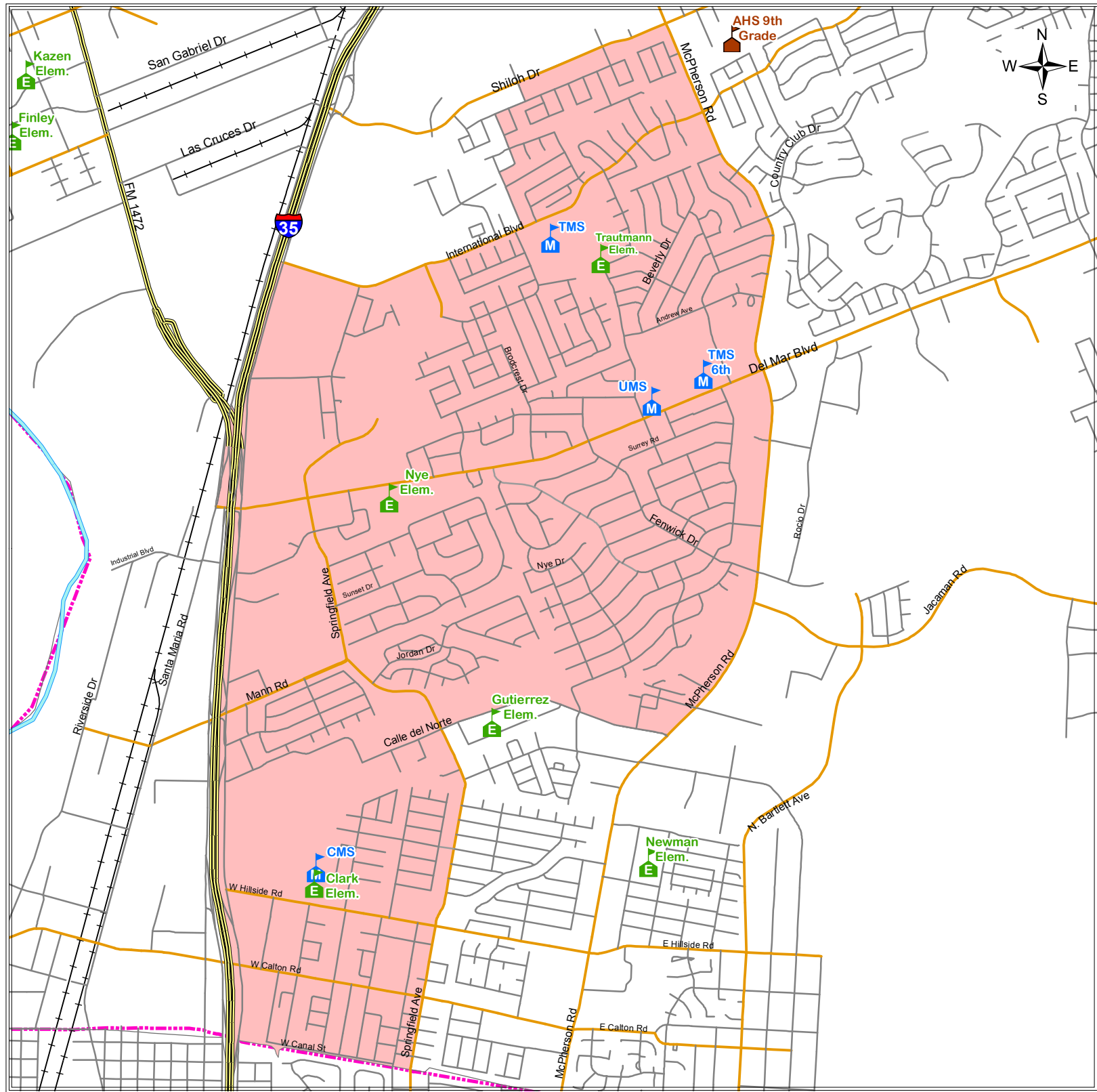
THENCE, in an easterly direction along the centerline of Shiloh Drive to the intersection with the centerline of McPherson Road, for the northeast corner of the District;

THENCE, in a southerly direction along the centerline of McPherson Road to the intersection with the centerline of Calle Del Norte;

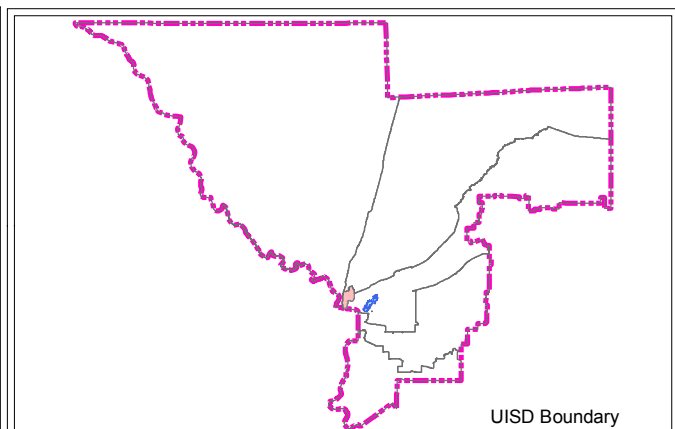
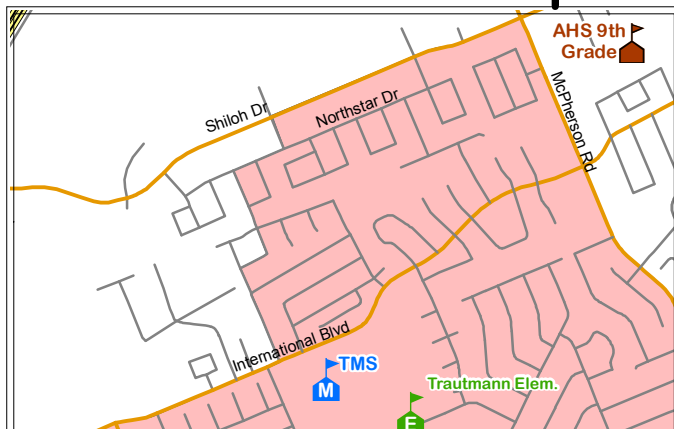
THENCE, in a westerly direction along the centerline of Calle Del Norte to the intersection with the centerline of Springfield Avenue;

THENCE, in a southerly direction along the centerline of Springfield Avenue to the United I.S.D. boundary near Canal Street for the southeast corner of the District;

THENCE, in a westerly direction along the United I.S.D. boundary to the intersection with the centerline of Interstate Highway 35 for the POINT-OF-BEGINNING of this District.



District 5 United Independent School District



UISD Boundary